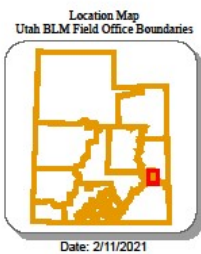
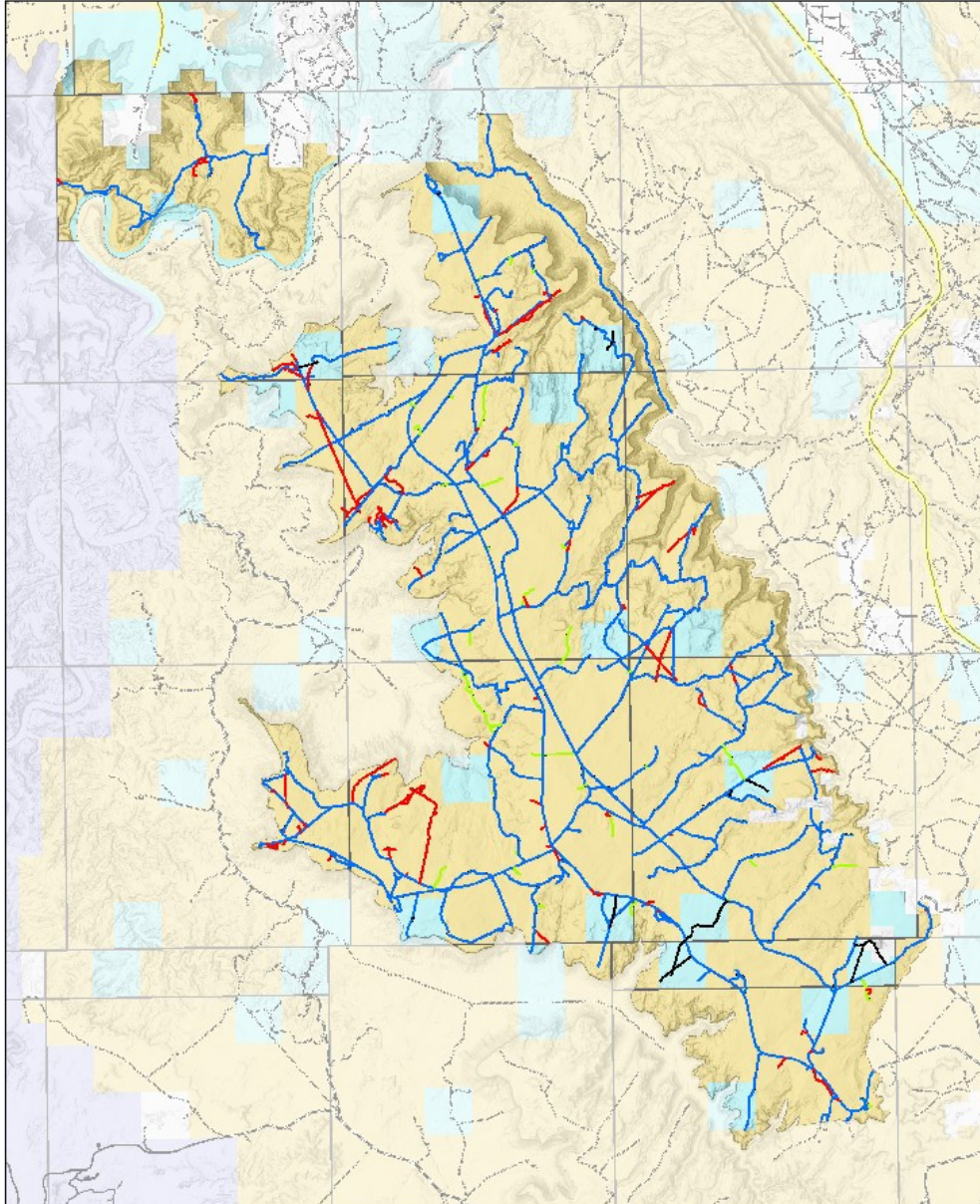


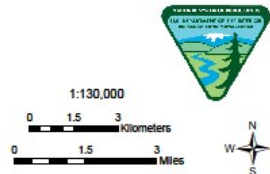
Attachment 1: Map of Alternative C (Chosen Alternative)

Canyon Rims Travel Management Plan
Alternative C

DOI-BLM-Y010-2018-0220 EA
Bureau of Land Management
Moab Field Office



- Transportation Plan Alt_C
- Open
 - Administrative and Authorized Use Only
 - Closed
 - Not Assessed (Non BLM Routes)
 - Bureau of Land Management (BLM)
 - National Park Service (NPS)
 - Private
 - State
 - State Parks and Recreation



No warranty is made by the Bureau of Land Management as to the accuracy, reliability, or completeness of these data for individual use or aggregate use with other data.