Acknowledgment and Notice of Acknowledgment of Acceptance of R.S. 2477 Right-of-Way Grant

Ent 147077 Bk 210 Pg 27
Date: 08-MAY-2008 3:21PM
Fee: None
Filed By: CB
COLLEEN BRINKERHOFF, Recorder
WAYNE COUNTY
For: GOVERNOR OF STATE OF UTAH

THE STATE OF UTAH

TO ALL WHOM THESE PRESENTS SHALL COME, Greeting:

Know ye, This is an Acknowledgment and Notice of Acknowledgment made under Utah Code Sections 72-5-309 through 310 inclusive, that the grant of the United States of America of "the right of way for the construction of highways over public lands, not reserved for public uses" under United States Revised Statutes 2477 (43 U.S.C. Section 932 (repealed October 21, 1976, with proviso recognizing the validity of rights-of-way already established)) was accepted for and on behalf of the State of Utah and its political subdivision Wayne County as it pertains to the highway located in Wayne County known as CAINEVILLE REEF ROAD; County Road Number: 90; State Geographic Information Database (SGID) Road Identification Number: RD280367. Total road length is 11.42 miles more or less.

The reason for this Acknowledgment and Notice of Acknowledgment includes, but is not limited to, the fact that the road was constructed, mechanically, or by continuous use as a public highway for a period of at least ten years, over public lands not reserved for public uses, prior to the earlier of (a) the October 21, 1976 repeal of R.S. 2477 or (b) the date the servient estate was reserved for public uses.

This Acknowledgment and Notice of Acknowledgment applies only to the segments of the road that traverse land owned by the Bureau of Land Management, United States Department of the Interior, and does not apply to segments of the road that traverse land owned by any other person or entity. The State of Utah and its political subdivisions reserve the right to make further acknowledgments and notices of acknowledgment with regard to road segments that traverse land owned by other entities, including the United States of America, through one or more of its agencies.

A printed copy of a map showing the location of the road in said county is appended hereto as "Attachment 1," a printed copy of representative photos of the road is appended hereto as "Attachment 2," a printed copy of a description of the beginning and ending points of the entire road together with a list of Townships, Ranges and Sections that may be traversed by the road in said county is appended hereto as "Attachment 3," and a printed copy of the Road Centerline Description Cover Page(s) is appended hereto as "Attachment 4." The Appendices listed in "Attachment 4" that contain the actual road centerline descriptions are incorporated herein by reference. Affidavits provided by individuals familiar with the road are appended hereto as "Attachment 5."

A printed copy of this Acknowledgment and Notice of Acknowledgment, together with its Attachments and Appendices, may be viewed and/or obtained at the office of the Utah State Archives.

An electronic copy of this Acknowledgment and Notice of Acknowledgment, together with its Attachments and Appendices, may be viewed and/or downloaded as read-only PDF (Portable Document Format) files via the

Internet at http://recorded2477roads.utah.gov.

The owner of the servient estate in the land underlying the road-segments subject to this Acknowledgment and Notice is believed to be the United States of America through one or more of its agencies. Any of such agencies or any other person with a servient ownership claim or a competing dominant estate right-of-way ownership claim, may file a petition in the State District Court for Salt Lake County for a decision regarding the correctness of this Acknowledgment. A claimant shall file a petition within sixty (60) days after receipt of this Notice.

In Witness Whereof, I. John Harja, the official designee of the Governor of the State of Utah, in conformity to the laws of the State (Utah Code Sections 72-5-308 through 310 inclusive), have caused this Acknowledgment and Notice of Acknowledgment to be made.

Signed by my hand in Salt Lake City, Utah, the 23rd day of April, 2008.

By the Governor's Designee

John Harja

CERTIFICATION

State of Utah)
: ss
County of Salt Lake)

I hereby certify that the signer of the foregoing document, John Harja, is personally known by me, has made a voluntary signature and taken an oath stating that he is the official designee of the Governor of the State of Utah and is authorized to sign this document on the Governor's behalf pursuant to Utah Code Section 72-5-309. He further vouched that, based upon information and belief, the facts alleged therein are true.

Dated this 23rd day of April, 2008.

NOTARY PUBLIC
PAMELA Z. BLACKHAM
5110 State Office Bldg
Salt Lake City, Utah 84114
COMMISSION EXPIRES
May 3, 2011
STATE OF UTAH

Pamela Z Blackham
Notary Public

Ent 147077 Bk 0210 Pg 0028

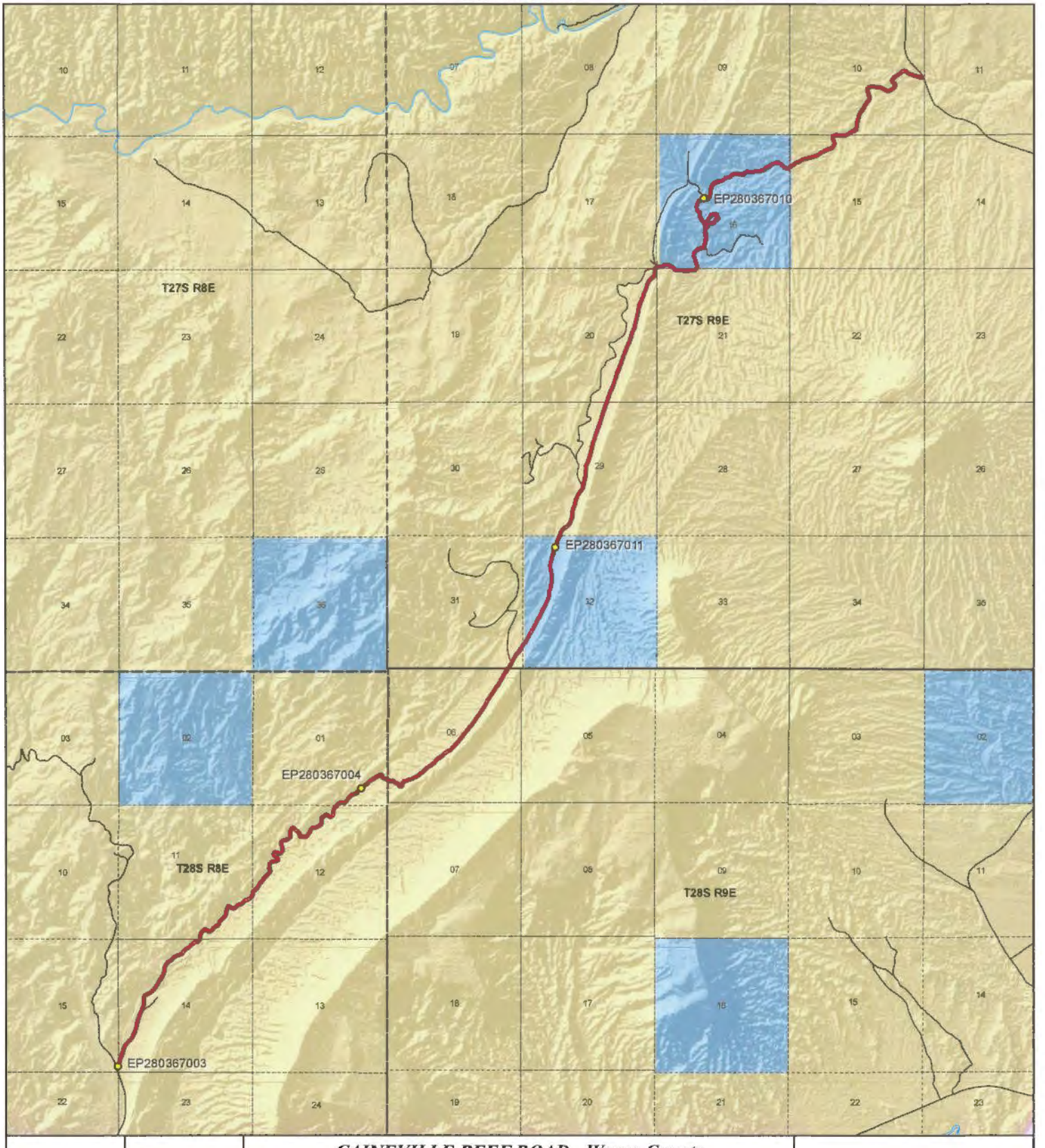

1:60,853
1 inch equals 1 miles

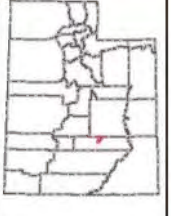

CAINEVILLE REEF ROAD - Wayne County
SGID RD_ID RD280367

Land Ownership Categories

- BLM
- Private
- SITLA, State Trust Land
- USFS, National Forest
- State Parks and Recreation
- Tribal, Indian Reservation
- NPS, National Park
- Wilderness
- UDWR Wildlife Reserve
- DOD, Military
- State Sovereign Land
- National Recreation Area
- USFWS, Natl. Wildlife Refuge

Transportation Network

- CAINEVILLE REEF ROAD
- Title V: Issued Or Under Consideration By BLM Or County
- Other Roads
- Photo Event Point
- Section = 1 Mile

Map prepared by the State of Utah
Automated Geographic Reference Center
Room 5130 State Office Building
Salt Lake City, Utah 84114
Mar 17, 2008

Ent 147077 Bk 0210 Pg 0029

EP280367003

EP280367004

EP280367010

EP280367011

EP000000000

EP000000000

CAINEVILLE REEF ROAD - Wayne County
SGID RD_ID RD280367

Map prepared by the State of Utah
Automated Geographic Reference Center
Room 5130 State Office Building
Salt Lake City, Utah 84114
March 19, 2008

Ent 147077 Bk 0210 Pg 0030

Attachment 3

Beginning & Ending Points and Township, Range, and Section References For:

Popular Name: CAINEVILLE REEF ROAD
County: Wayne
County Road Number: 90
State Geographic Information Database (SGID) Road Identification Number: RD280367.
Total Road Length: 11.42 miles more or less.

Beginning at a point on the road centerline located at 38 degrees 22 minutes 05.33 seconds North Latitude and -111 degrees 01 minutes 38.43 seconds West Longitude, which can be converted to mapping accuracy State Plane Utah South Zone NAD 83 feet coordinates of X = 1,775,935.7 feet and Y = 10,462,403.4 feet based on the US Survey Foot conversion.

Ending at a point on the road centerline located at 38 degrees 28 minutes 32.15 seconds North Latitude and -110 degrees 54 minutes 058.2 seconds West Longitude, which can be converted to mapping accuracy State Plane Utah South Zone NAD 83 feet coordinates of X = 1,807,566.6 feet and Y = 10,501,715.7 feet based on the US Survey Foot conversion.

This road may traverse:

Township 27 South Range 9 East, Section(s) 10,15,16,17,20,21,29,31,32, Salt Lake Base & Meridian
Township 28 South Range 8 East, Section(s) 1,11,12,14,15, Salt Lake Base & Meridian
Township 28 South Range 9 East, Section(s) 6, Salt Lake Base & Meridian
See Attachment 1 above for a cartographic depiction of the course of this road.

Ent 147077 Bk 0210 Pg 0031

Attachment 4
Road Centerline Description Cover Page(s)

Popular Name: CAINEVILLE REEF ROAD
County: Wayne
County Road Number: 90
State Geographic Information Database (SGID) Road Identification Number: RD280367.
Total Road Length: 11.42 miles more or less.

Centerline Descriptions Of Road-Segments Tbat Cross Over Federally Owned Land, Derived From Global Positioning System Data And Cross-checked against USGS Digital Orthophoto Quadrangles Compiled By The Utah Automated Geographic Reference Center And Entered Into The State Geographic Information Database (SGID).

Road-Segments Listed by SGID Road Identification Number (RD_ID)	Road-Segment Numbers	Believed Ownership Of Servient Estate	Approximate Segment Length	See Attached Appendix
RD280367	001	BLM	5.11 Miles	A
RD280367	002	ST	0.88 Miles	(not shown)
RD280367	003	BLM	2.19 Miles	B
RD280367	004	ST	0.12 Miles	(not shown)
RD280367	005	BLM	0.19 Miles	C
RD280367	006	ST	1.44 Miles	(not shown)
RD280367	007	BLM	1.5 Miles	D
		Total Road Length	11.42	————

*** Indicates that a Title V permit will be requested, is in process, or has been issued.**
† Indicates that road-segments crossing Forest Service land are under consideration by the state and county as of the date of this Acknowledgment and Notice of Acknowledgment.

Ent 147077 Bk 0210 Pg 0032

Attachment 5

AFFIDAVIT OF JOHN D. JACKSON

CAINEVILLE REEF ROAD

WAYNE COUNTY, UTAH

ROAD NUMBER 90

State of Utah)
: ss.
County of Wayne)

JOHN D. JACKSON, being first duly sworn, deposes and states as follows:

1. I am an adult competent to testify about the matters set forth below based upon my personal knowledge. I currently reside in Wayne County, Utah. I have lived in Wayne County for 58 years.

2. I have traveled and am familiar with a road in Wayne County known as Caineville Reef Road. I am also familiar with the land the road traverses. When I first used and observed the road in the late 1950s, it followed the same route as in 2007 when I last observed it. Attached is a Wayne County map showing Caineville Reef Road. To the best of my knowledge and based upon my use of and familiarity with this road and the land it traverses, the location and route of the road are correctly illustrated on the attached map.

3. I am informed that the County also identifies this road according to the road number listed above.

4. I have observed that the road has been open to the public for all to use, to come and go as they pleased, since at least as early as the late 1950s and continuing through 1976 to 2007. Throughout this time period I have observed travel on the road by various means, including trucks, cars, recreational vehicles, and pickup trucks. Throughout this time period, the road has been used daily for more than ten continuous years prior to 1976, and is presently used daily.

5. Throughout the time period from the late 1950s to 2007, I have used the road myself for livestock operations, hunting and trapping.

6. Throughout the time period described in the previous paragraph, I observed other vehicles from the general public using the road at various times for the uses described in the previous paragraph, plus the following uses: mining, oil and gas exploration, prospecting for minerals, rock hounding, recreation and traveling in and through the area.

7. It is also the reputation in the community that this road has been open to the public for all to use, to come and go as they pleased, since at least as early as the early 1900s and continuing through 1976 to the present, for the uses described in the previous paragraphs.

8. Prior to 1976, I observed the graded surface of the road.

DATED this 19 day of April, 2007.

JOHN D. JACKSON

SUBSCRIBED AND SWORN to before me this 19th day of April, 2007.

Notary Public
GLORIA SCHRADER
5110 State Office Bldg.
Salt Lake City, UT 84114-2477
My Commission Expires
October 10, 2008
State of Utah

NOTARY PUBLIC

Ent 147077 Bk 0210 Pg 0035

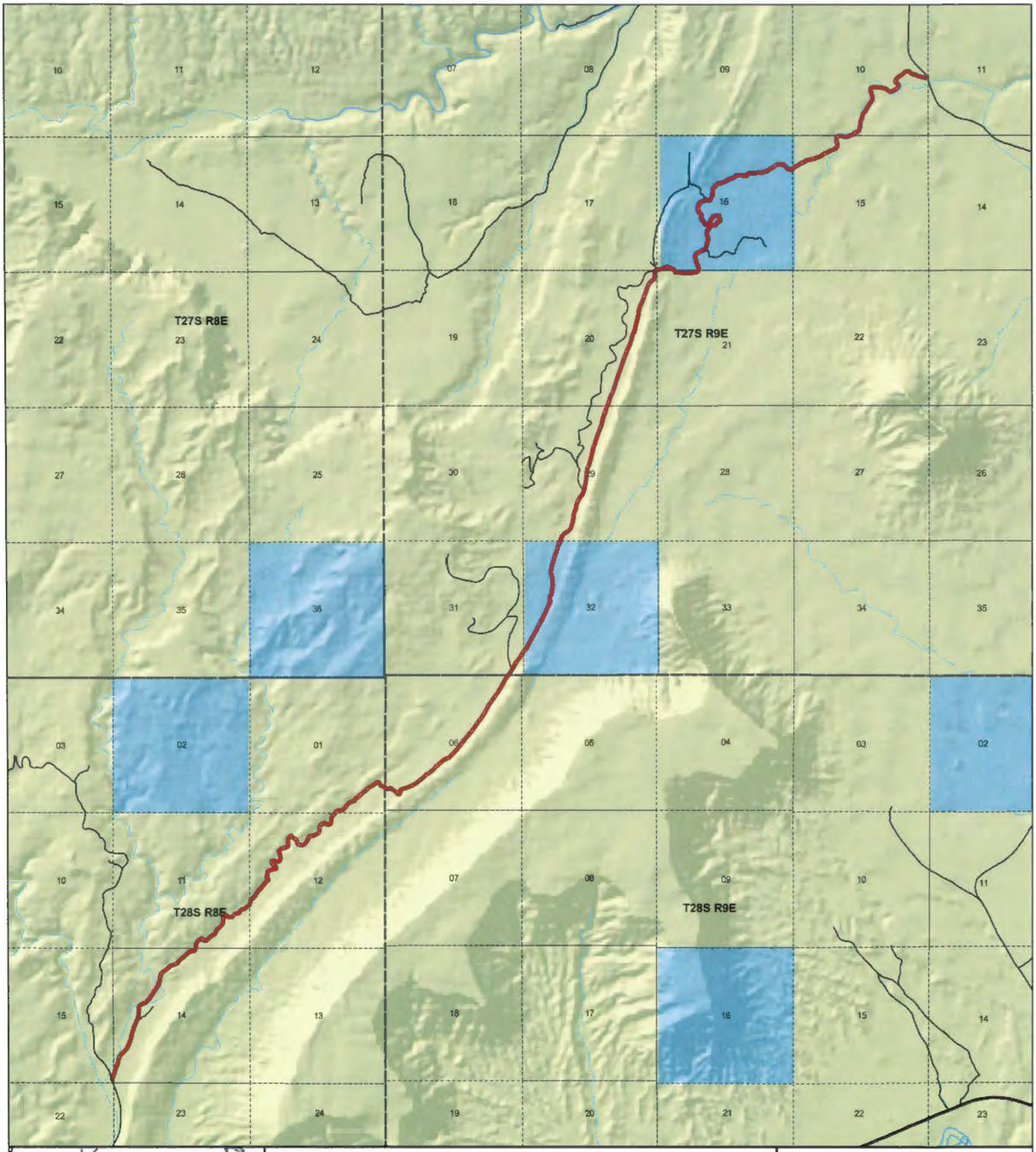

CAINEVILLE REEF ROAD
County Unique - 90

Land Ownership Categories
- BLM
- Private
- SITLA, State Trust Land
- USFS, National Forest
- Wildlife Reserve
- National Park / Monument
- National Rec. Area

Transportation Network
- CAINEVILLE REEF ROAD
- State / U.S. Highway
- Local Roads

Misc
- City / Town
- Municipalities
- Section and Twp

1:59,857
1 inch equals 0.9 miles

Map prepared by the State of Utah
AGRC
Room 5130 State Office Building
Salt Lake City, Utah 84114
Apr 12, 2007

Ent 147077 Bk 0210 Pg 036

AFFIDAVIT OF DENNIS EKKER

CAINEVILLE REEF ROAD

WAYNE COUNTY, UTAH

ROAD NUMBER 90

State of Utah)
: ss.
County of Wayne)

DENNIS EKKER, being first duly sworn, deposes and states as follows:

1. I am an adult competent to testify about the matters set forth below based upon my personal knowledge. I currently reside in Wayne County, Utah. I have lived in Wayne County for almost 73 years.

2. I have traveled and am familiar with a road in Wayne County known as Caineville Reef Road. I am also familiar with the land the road traverses. When I first used and observed the road in the early 1950s, it followed the same route as in 2007 when I last observed it. Attached is a Wayne County map showing Caineville Reef Road. To the best of my knowledge and based upon my use of and familiarity with this road and the land it traverses, the location and route of the road are correctly illustrated on the attached map.

3. I am informed that the County also identifies this road according to the road number listed above.

4. I have observed that the road has been open to the public for all to use, to come and go as they pleased, since at least as early as the early 1950s and continuing through 1976 to 2007. Throughout this time period I have observed travel on the road by various means, including trucks, cars, recreational vehicles, and pickup trucks. Throughout this time period, the road has been used weekly for more than ten continuous years prior to 1976, and is presently used weekly.

5. Throughout the time period from the early 1950s to 2006, I have used the road myself for prospecting for minerals and hunting.

6. Throughout the time period described in the previous paragraph, I observed other vehicles from the general public using the road at various times for the uses described in the previous paragraph, plus the following uses: farming, oil and gas exploration, mining, government access, tourism, recreation, traveling in and through the area.

7. It is also the reputation in the community that this road has been open to the public for all to use, to come and go as they pleased, since at least as early as the early 1940s and continuing through 1976 to the present. for the uses described in the previous paragraphs.

8. Prior to 1976, I observed graders performing maintenance and construction activities on the road.

DATED this 19 day of April, 2007.

Dennis Ekker

DENNIS EKKER

SUBSCRIBED AND SWORN to before me this 19th day of April, 2007.

Notary Public
GLORIA SCHRADER
5110 State Office Bldg.
Salt Lake City, UT 84114-2477
My Commission Expires
October 10, 2008
State of Utah

Gloria Schrader

NOTARY PUBLIC

Ent 147077 Bk 0210 Pg 0038

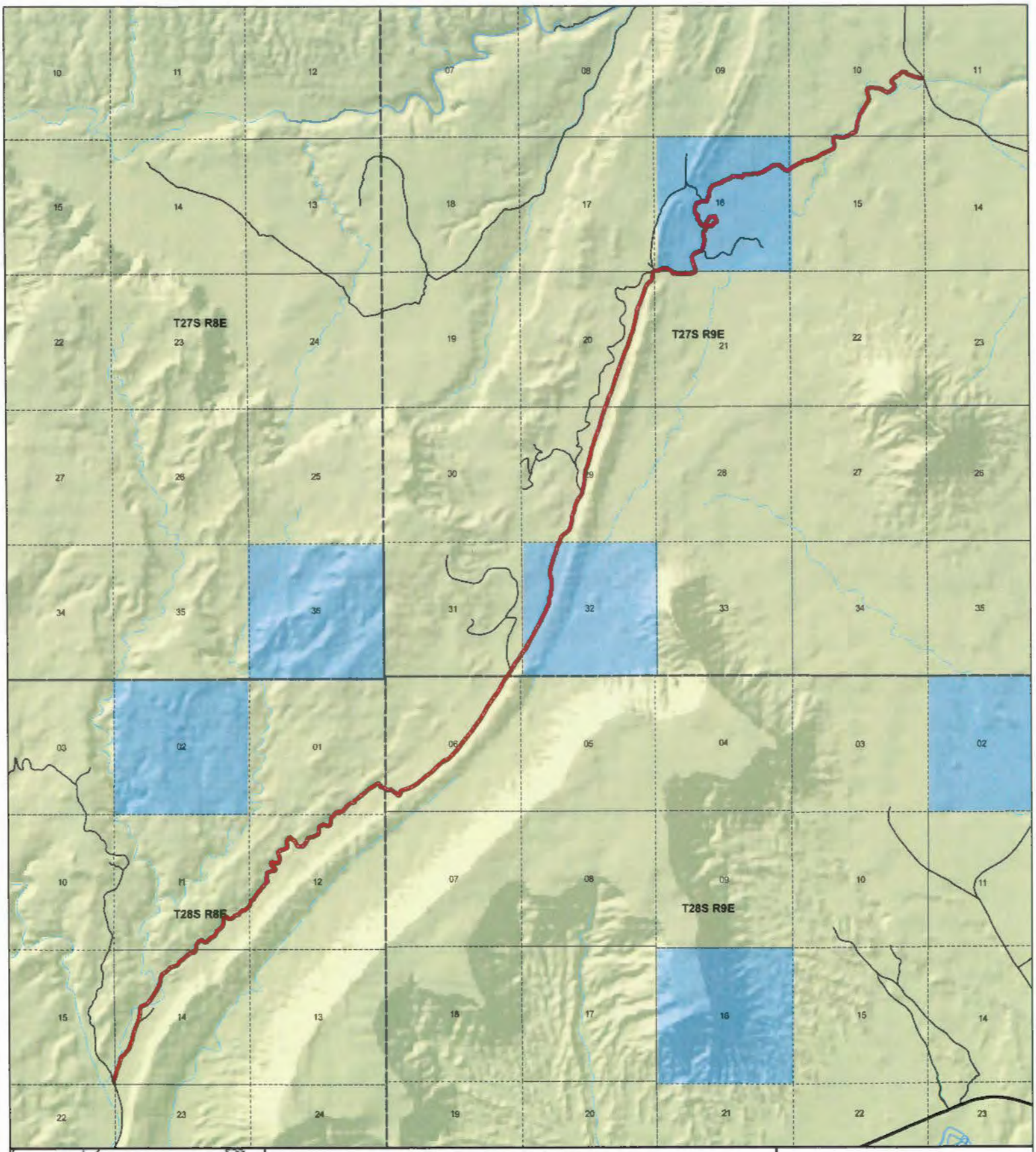

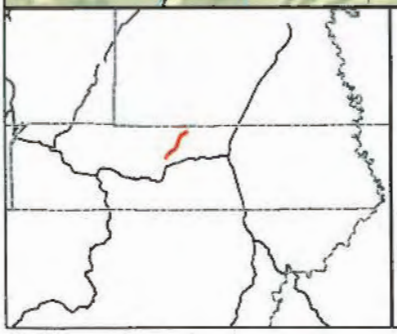

CAINEVILLE REEF ROAD
County Unique - 90

Land Ownership Categories
- BLM
- Private
- SITLA, State Trust Land
- USFS, National Forest
- Wildlife Reserve
- National Park / Monument
- National Rec. Area

Transportation Network
- CAINEVILLE REEF ROAD
- State / U.S. Highway
- Local Roads

Misc
- City / Town
- Municipalities
- Section / Tract

1:59,857
1 inch equals 0.9 miles

Map prepared by the State of Utah
AGRC
Room 5130 State Office Building
Salt Lake City, Utah 84114
Apr 12, 2007

Ent 147077 Bk 0210 Pg 0039

Appendix A to Attachment 4

Popular Name: CAINEVILLE REEF ROAD
County: Wayne
County Road Number: 90
State Geographic Information Database (SGID) Road Identification Number: RD280367.
Road-Segment Number: 001
Road-Segment Length: 5.11 miles more or less.
Believed owner of the land underlying this road-segment is: Bureau of Land Management.

The following description is based upon the geographic coordinate system using the NAD83 Datum. The source is GPS mapping grade data as indicated in the metadata and/or the transportation data model of the State of Utah Geographic Information Database (SGID).

The road-segment itself is the monument that is identified by its physical presence on the land. The location of said physical presence is closely approximated by mapping grade Global Positioning System (GPS) data. Said data are checked against the corresponding gray-scale 1-meter Digital Orthophoto Quadrangles published by the United States Geological Survey (USGS) to verify a reasonable degree of accuracy. In circumstances where accurate satellite signal acquisition is not possible, such as deep, narrow canyons or under a canopy of dense foliage, or where very sharp curves in the road make accuracy questionable, such portions of the road were digitized from the corresponding gray-scale 1-meter Digital Orthophoto Quadrangles published by the United States Geological Survey (USGS).

This road-segment may traverse:
Township 27 South Range 9 East, Section(s) 31,32, Salt Lake Base & Meridian
Township 28 South Range 8 East, Section(s) 1,11,12,14,15, Salt Lake Base & Meridian
Township 28 South Range 9 East, Section(s) 6, Salt Lake Base & Meridian

The following description closely approximates the location of the centerline of the physical monument (CAINEVILLE REEF ROAD)-- Segment 001 based on mapping grade Global Positioning System (GPS) data as defined above:

Beginning at a point on the road center line located at 38 degrees 22 minutes 05.33 seconds North Latitude and -111 degrees 01 minutes 38.43 seconds West Longitude, which can be converted to mapping accuracy State Plane Utah South Zone NAD 83 feet coordinates of X = 1,775,935.7 feet and Y = 10,462,403.4 feet; thence the following courses along the said road center line:

thence North 41 Degrees 55 Minutes 46 Seconds East 33.7 feet
thence North 29 Degrees 53 Minutes 06 Seconds East 20.9 feet
thence North 25 Degrees 54 Minutes 17 Seconds East 23.8 feet
thence North 22 Degrees 37 Minutes 31 Seconds East 27.8 feet
thence North 25 Degrees 06 Minutes 04 Seconds East 29.1 feet
thence North 23 Degrees 39 Minutes 21 Seconds East 25.9 feet
thence North 23 Degrees 55 Minutes 16 Seconds East 21.6 feet
thence North 21 Degrees 21 Minutes 28 Seconds East 8.7 feet
thence North 21 Degrees 21 Minutes 36 Seconds East 17.1 feet

thence North 22 Degrees 08 Minutes 10 Seconds East 32.7 feet
thence North 19 Degrees 35 Minutes 19 Seconds East 36.7 feet
thence North 14 Degrees 13 Minutes 40 Seconds East 36.6 feet
thence North 10 Degrees 44 Minutes 03 Seconds East 27.4 feet
thence North 11 Degrees 55 Minutes 06 Seconds East 20.1 feet
thence North 11 Degrees 55 Minutes 46 Seconds East 27.9 feet
thence North 14 Degrees 30 Minutes 06 Seconds East 29.5 feet
thence North 13 Degrees 43 Minutes 46 Seconds East 20.3 feet
thence North 16 Degrees 23 Minutes 33 Seconds East 20.6 feet
thence North 18 Degrees 23 Minutes 32 Seconds East 22.5 feet
thence North 20 Degrees 40 Minutes 00 Seconds East 21.1 feet
thence North 24 Degrees 42 Minutes 37 Seconds East 21.7 feet
thence North 24 Degrees 28 Minutes 06 Seconds East 23.5 feet
thence North 28 Degrees 18 Minutes 14 Seconds East 20.6 feet
thence North 23 Degrees 44 Minutes 15 Seconds East 23.4 feet
thence North 23 Degrees 55 Minutes 16 Seconds East 21.6 feet
thence North 21 Degrees 29 Minutes 41 Seconds East 23 feet
thence North 17 Degrees 35 Minutes 52 Seconds East 22.4 feet
thence North 20 Degrees 40 Minutes 00 Seconds East 21.1 feet
thence North 17 Degrees 02 Minutes 50 Seconds East 22 feet
thence North 14 Degrees 40 Minutes 30 Seconds East 24.1 feet
thence North 15 Degrees 38 Minutes 19 Seconds East 23.9 feet
thence North 13 Degrees 03 Minutes 13 Seconds East 27 feet
thence North 13 Degrees 03 Minutes 13 Seconds East 27 feet
thence North 15 Degrees 44 Minutes 00 Seconds East 27.3 feet
thence North 18 Degrees 20 Minutes 34 Seconds East 27.7 feet
thence North 20 Degrees 09 Minutes 56 Seconds East 26.3 feet
thence North 17 Degrees 02 Minutes 50 Seconds East 27.5 feet
thence North 18 Degrees 48 Minutes 47 Seconds East 26.1 feet
thence North 16 Degrees 44 Minutes 32 Seconds East 25.7 feet
thence North 19 Degrees 37 Minutes 08 Seconds East 27.9 feet
thence North 28 Degrees 49 Minutes 02 Seconds East 26.3 feet
thence North 34 Degrees 41 Minutes 07 Seconds East 28 feet
thence North 46 Degrees 42 Minutes 10 Seconds East 26.5 feet
thence North 49 Degrees 01 Minutes 06 Seconds East 27.7 feet
thence North 51 Degrees 41 Minutes 40 Seconds East 26.7 feet
thence North 50 Degrees 21 Minutes 10 Seconds East 25.9 feet
thence North 46 Degrees 12 Minutes 51 Seconds East 26.2 feet
thence North 42 Degrees 14 Minutes 47 Seconds East 27.2 feet
thence North 46 Degrees 44 Minutes 19 Seconds East 26 feet
thence North 44 Degrees 12 Minutes 43 Seconds East 27.6 feet
thence North 45 Degrees 49 Minutes 00 Seconds East 23.7 feet
thence North 50 Degrees 24 Minutes 14 Seconds East 23.3 feet
thence North 39 Degrees 08 Minutes 18 Seconds East 93.5 feet
thence North 24 Degrees 08 Minutes 14 Seconds East 31.7 feet
thence North 24 Degrees 13 Minutes 52 Seconds East 33.2 feet
thence North 22 Degrees 38 Minutes 51 Seconds East 30.3 feet
thence North 23 Degrees 35 Minutes 43 Seconds East 31.6 feet
thence North 23 Degrees 02 Minutes 14 Seconds East 34 feet

thence North 22 Degrees 33 Minutes 07 Seconds East 36.3 feet
thence North 22 Degrees 25 Minutes 46 Seconds East 37.4 feet
thence North 22 Degrees 27 Minutes 49 Seconds East 28.8 feet
thence North 20 Degrees 56 Minutes 38 Seconds East 19 feet
thence North 20 Degrees 35 Minutes 28 Seconds East 19.3 feet
thence North 20 Degrees 35 Minutes 28 Seconds East 19.3 feet
thence North 18 Degrees 07 Minutes 42 Seconds East 20.8 feet
thence North 19 Degrees 40 Minutes 35 Seconds East 19.2 feet
thence North 20 Degrees 14 Minutes 58 Seconds East 19.6 feet
thence North 17 Degrees 32 Minutes 37 Seconds East 20.3 feet
thence North 14 Degrees 24 Minutes 06 Seconds East 27.1 feet
thence North 14 Degrees 37 Minutes 29 Seconds East 25.5 feet
thence North 09 Degrees 16 Minutes 03 Seconds East 27.6 feet
thence North 10 Degrees 06 Minutes 51 Seconds East 29 feet
thence North 09 Degrees 09 Minutes 20 Seconds East 20 feet
thence North 06 Degrees 20 Minutes 52 Seconds East 19.8 feet
thence North 09 Degrees 17 Minutes 55 Seconds East 21.6 feet
thence North 11 Degrees 50 Minutes 54 Seconds East 21.8 feet
thence North 13 Degrees 31 Minutes 19 Seconds East 22 feet
thence North 14 Degrees 52 Minutes 45 Seconds East 23.8 feet
thence North 16 Degrees 47 Minutes 46 Seconds East 22.3 feet
thence North 17 Degrees 35 Minutes 52 Seconds East 22.4 feet
thence North 17 Degrees 08 Minutes 26 Seconds East 24.1 feet
thence North 18 Degrees 23 Minutes 32 Seconds East 22.5 feet
thence North 16 Degrees 47 Minutes 46 Seconds East 22.3 feet
thence North 19 Degrees 20 Minutes 50 Seconds East 24.4 feet
thence North 19 Degrees 20 Minutes 50 Seconds East 24.4 feet
thence North 19 Degrees 20 Minutes 50 Seconds East 24.4 feet
thence North 18 Degrees 37 Minutes 05 Seconds East 24.3 feet
thence North 18 Degrees 07 Minutes 42 Seconds East 25.9 feet
thence North 18 Degrees 48 Minutes 47 Seconds East 26.1 feet
thence North 21 Degrees 29 Minutes 41 Seconds East 24.7 feet
thence North 21 Degrees 05 Minutes 35 Seconds East 26.1 feet
thence North 22 Degrees 31 Minutes 37 Seconds East 27.1 feet
thence North 21 Degrees 29 Minutes 41 Seconds East 26.5 feet
thence North 22 Degrees 09 Minutes 01 Seconds East 26.6 feet
thence North 22 Degrees 47 Minutes 59 Seconds East 26.8 feet
thence North 22 Degrees 09 Minutes 01 Seconds East 26.6 feet
thence North 22 Degrees 47 Minutes 59 Seconds East 26.8 feet
thence North 23 Degrees 07 Minutes 19 Seconds East 118 feet
thence North 20 Degrees 04 Minutes 11 Seconds East 24.5 feet
thence North 19 Degrees 40 Minutes 35 Seconds East 19.2 feet
thence North 20 Degrees 14 Minutes 58 Seconds East 28 feet
thence North 17 Degrees 41 Minutes 51 Seconds East 27.6 feet
thence North 15 Degrees 54 Minutes 49 Seconds East 18.8 feet
thence North 11 Degrees 00 Minutes 12 Seconds East 20.1 feet
thence North 06 Degrees 20 Minutes 52 Seconds East 19.8 feet
thence North 03 Degrees 30 Minutes 27 Seconds East 19.7 feet
thence North 02 Degrees 33 Minutes 21 Seconds East 19.7 feet

thence North 02 Degrees 20 Minutes 09 Seconds East 21.4 feet
thence North 01 Degrees 19 Minutes 48 Seconds East 23 feet
thence North 02 Degrees 20 Minutes 09 Seconds East 21.4 feet
thence North 03 Degrees 12 Minutes 53 Seconds East 21.4 feet
thence North 01 Degrees 27 Minutes 21 Seconds East 21.3 feet
thence North 01 Degrees 11 Minutes 16 Seconds West 21.3 feet
thence North 00 Degrees 38 Minutes 53 Seconds East 19.7 feet
thence North 01 Degrees 15 Minutes 40 Seconds West 19.7 feet
thence North 01 Degrees 15 Minutes 40 Seconds West 19.7 feet
thence North 02 Degrees 04 Minutes 08 Seconds West 21.3 feet
thence North 02 Degrees 57 Minutes 50 Seconds East 23 feet
thence North 05 Degrees 50 Minutes 24 Seconds East 21.5 feet
thence North 15 Degrees 30 Minutes 45 Seconds East 20.5 feet
thence North 22 Degrees 23 Minutes 14 Seconds East 19.6 feet
thence North 31 Degrees 47 Minutes 58 Seconds East 19.8 feet
thence North 41 Degrees 58 Minutes 01 Seconds East 19.5 feet
thence North 52 Degrees 25 Minutes 37 Seconds East 19 feet
thence North 57 Degrees 16 Minutes 52 Seconds East 24.5 feet
thence North 62 Degrees 36 Minutes 35 Seconds East 32.4 feet
thence North 65 Degrees 14 Minutes 58 Seconds East 27.8 feet
thence North 64 Degrees 51 Minutes 03 Seconds East 19.5 feet
thence North 67 Degrees 04 Minutes 24 Seconds East 21.3 feet
thence North 64 Degrees 13 Minutes 48 Seconds East 22.9 feet
thence North 64 Degrees 13 Minutes 48 Seconds East 22.9 feet
thence North 64 Degrees 34 Minutes 43 Seconds East 23.2 feet
thence North 59 Degrees 26 Minutes 13 Seconds East 22.8 feet
thence North 53 Degrees 39 Minutes 57 Seconds East 22.3 feet
thence North 45 Degrees 49 Minutes 00 Seconds East 23.7 feet
thence North 44 Degrees 41 Minutes 36 Seconds East 23.2 feet
thence North 46 Degrees 21 Minutes 42 Seconds East 23.9 feet
thence North 44 Degrees 10 Minutes 04 Seconds East 25.3 feet
thence North 45 Degrees 12 Minutes 34 Seconds East 25.8 feet
thence North 45 Degrees 42 Minutes 59 Seconds East 26 feet
thence North 41 Degrees 40 Minutes 50 Seconds East 26.5 feet
thence North 39 Degrees 29 Minutes 56 Seconds East 25.6 feet
thence North 37 Degrees 10 Minutes 10 Seconds East 24.8 feet
thence North 33 Degrees 47 Minutes 18 Seconds East 25.8 feet
thence North 31 Degrees 18 Minutes 03 Seconds East 25.1 feet
thence North 31 Degrees 56 Minutes 09 Seconds East 25.2 feet
thence North 31 Degrees 56 Minutes 09 Seconds East 25.2 feet
thence North 33 Degrees 47 Minutes 18 Seconds East 25.8 feet
thence North 31 Degrees 15 Minutes 19 Seconds East 27 feet
thence North 33 Degrees 47 Minutes 18 Seconds East 25.8 feet
thence North 31 Degrees 50 Minutes 44 Seconds East 27.1 feet
thence North 33 Degrees 10 Minutes 46 Seconds East 25.6 feet
thence North 31 Degrees 15 Minutes 19 Seconds East 27 feet
thence North 33 Degrees 47 Minutes 18 Seconds East 25.8 feet
thence North 31 Degrees 15 Minutes 19 Seconds East 27 feet
thence North 31 Degrees 15 Minutes 19 Seconds East 27 feet

thence North 31 Degrees 15 Minutes 19 Seconds East 27 feet
thence North 30 Degrees 39 Minutes 26 Seconds East 26.8 feet
thence North 31 Degrees 15 Minutes 19 Seconds East 27 feet
thence North 31 Degrees 56 Minutes 09 Seconds East 25.2 feet
thence North 33 Degrees 23 Minutes 00 Seconds East 23.7 feet
thence North 29 Degrees 56 Minutes 59 Seconds East 22.8 feet
thence North 30 Degrees 39 Minutes 26 Seconds East 23 feet
thence North 32 Degrees 00 Minutes 02 Seconds East 26.4 feet
thence North 30 Degrees 00 Minutes 16 Seconds East 24.7 feet
thence North 26 Degrees 33 Minutes 47 Seconds East 55.2 feet
thence North 27 Degrees 08 Minutes 40 Seconds East 28.5 feet
thence North 27 Degrees 53 Minutes 42 Seconds East 25.7 feet
thence North 24 Degrees 32 Minutes 09 Seconds East 19.5 feet
thence North 20 Degrees 47 Minutes 53 Seconds East 20.1 feet
thence North 14 Degrees 34 Minutes 09 Seconds East 21.7 feet
thence North 09 Degrees 59 Minutes 53 Seconds East 22 feet
thence North 08 Degrees 03 Minutes 33 Seconds East 22.6 feet
thence North 07 Degrees 54 Minutes 22 Seconds East 32.2 feet
thence North 05 Degrees 58 Minutes 14 Seconds East 33 feet
thence North 06 Degrees 32 Minutes 10 Seconds East 24.8 feet
thence North 06 Degrees 49 Minutes 06 Seconds East 26.5 feet
thence North 08 Degrees 23 Minutes 44 Seconds East 32.5 feet
thence North 13 Degrees 18 Minutes 11 Seconds East 32.1 feet
thence North 15 Degrees 43 Minutes 32 Seconds East 29.7 feet
thence North 16 Degrees 42 Minutes 05 Seconds East 29.2 feet
thence North 23 Degrees 34 Minutes 47 Seconds East 25.1 feet
thence North 25 Degrees 56 Minutes 37 Seconds East 26.7 feet
thence North 35 Degrees 02 Minutes 43 Seconds East 47.1 feet
thence North 50 Degrees 00 Minutes 28 Seconds East 20 feet
thence North 50 Degrees 31 Minutes 11 Seconds East 22.9 feet
thence North 53 Degrees 28 Minutes 28 Seconds East 28.9 feet
thence North 54 Degrees 04 Minutes 30 Seconds East 27.1 feet
thence North 58 Degrees 19 Minutes 13 Seconds East 31.5 feet
thence North 56 Degrees 47 Minutes 17 Seconds East 33.2 feet
thence North 56 Degrees 49 Minutes 29 Seconds East 25.4 feet
thence North 55 Degrees 35 Minutes 54 Seconds East 25.8 feet
thence North 51 Degrees 08 Minutes 34 Seconds East 26.9 feet
thence North 47 Degrees 30 Minutes 32 Seconds East 28.3 feet
thence North 47 Degrees 33 Minutes 21 Seconds East 27.9 feet
thence North 41 Degrees 26 Minutes 10 Seconds East 28.6 feet
thence North 43 Degrees 13 Minutes 28 Seconds East 27.2 feet
thence North 46 Degrees 16 Minutes 12 Seconds East 25.3 feet
thence North 51 Degrees 08 Minutes 06 Seconds East 29 feet
thence North 59 Degrees 00 Minutes 58 Seconds East 22.5 feet
thence North 68 Degrees 39 Minutes 21 Seconds East 22.9 feet
thence North 68 Degrees 02 Minutes 15 Seconds East 24 feet
thence North 71 Degrees 44 Minutes 38 Seconds East 24.5 feet
thence North 72 Degrees 59 Minutes 39 Seconds East 34.3 feet
thence North 73 Degrees 37 Minutes 11 Seconds East 20.2 feet

thence North 72 Degrees 20 Minutes 22 Seconds East 27.5 feet
thence North 73 Degrees 04 Minutes 21 Seconds East 22.9 feet
thence North 67 Degrees 53 Minutes 31 Seconds East 24.7 feet
thence North 66 Degrees 51 Minutes 35 Seconds East 33.8 feet
thence North 60 Degrees 54 Minutes 24 Seconds East 34.1 feet
thence North 50 Degrees 14 Minutes 47 Seconds East 33.6 feet
thence North 38 Degrees 47 Minutes 14 Seconds East 33.8 feet
thence North 26 Degrees 53 Minutes 29 Seconds East 26.6 feet
thence North 26 Degrees 34 Minutes 17 Seconds East 26.9 feet
thence North 32 Degrees 59 Minutes 13 Seconds East 26.3 feet
thence North 42 Degrees 55 Minutes 19 Seconds East 22.5 feet
thence North 47 Degrees 03 Minutes 35 Seconds East 28.1 feet
thence North 53 Degrees 18 Minutes 32 Seconds East 23.2 feet
thence North 57 Degrees 17 Minutes 37 Seconds East 60.6 feet
thence North 54 Degrees 53 Minutes 50 Seconds East 23.6 feet
thence North 58 Degrees 02 Minutes 32 Seconds East 28.1 feet
thence North 51 Degrees 08 Minutes 06 Seconds East 29 feet
thence North 47 Degrees 10 Minutes 59 Seconds East 26.7 feet
thence North 43 Degrees 28 Minutes 28 Seconds East 21.8 feet
thence North 45 Degrees 40 Minutes 52 Seconds East 26.9 feet
thence North 46 Degrees 13 Minutes 15 Seconds East 34.8 feet
thence North 47 Degrees 01 Minutes 50 Seconds East 22.8 feet
thence North 48 Degrees 16 Minutes 11 Seconds East 22.3 feet
thence North 46 Degrees 21 Minutes 42 Seconds East 23.9 feet
thence North 46 Degrees 21 Minutes 42 Seconds East 23.9 feet
thence North 49 Degrees 17 Minutes 02 Seconds East 31.9 feet
thence North 58 Degrees 37 Minutes 18 Seconds East 29.9 feet
thence North 63 Degrees 07 Minutes 42 Seconds East 29.4 feet
thence North 59 Degrees 39 Minutes 07 Seconds East 31.5 feet
thence North 66 Degrees 01 Minutes 22 Seconds East 26.2 feet
thence North 76 Degrees 32 Minutes 09 Seconds East 26 feet
thence North 85 Degrees 08 Minutes 43 Seconds East 29 feet
thence North 86 Degrees 04 Minutes 19 Seconds East 26 feet
thence North 70 Degrees 47 Minutes 20 Seconds East 25.3 feet
thence North 58 Degrees 15 Minutes 50 Seconds East 20.8 feet
thence North 40 Degrees 57 Minutes 01 Seconds East 24.9 feet
thence North 38 Degrees 12 Minutes 37 Seconds East 20.6 feet
thence North 32 Degrees 02 Minutes 27 Seconds East 23.3 feet
thence North 29 Degrees 45 Minutes 43 Seconds East 28.8 feet
thence North 20 Degrees 54 Minutes 38 Seconds East 15.3 feet
thence North 20 Degrees 54 Minutes 44 Seconds East 14.6 feet
thence North 14 Degrees 21 Minutes 00 Seconds East 22.1 feet
thence North 04 Degrees 44 Minutes 09 Seconds East 22.4 feet
thence North 02 Degrees 52 Minutes 24 Seconds East 23.7 feet
thence North 01 Degrees 59 Minutes 28 Seconds West 22.3 feet
thence North 01 Degrees 24 Minutes 42 Seconds East 32.8 feet
thence North 06 Degrees 38 Minutes 47 Seconds East 27.1 feet
thence North 17 Degrees 41 Minutes 51 Seconds East 27.6 feet
thence North 24 Degrees 30 Minutes 50 Seconds East 28.9 feet

thence North 32 Degrees 18 Minutes 45 Seconds East 19.5 feet
thence North 33 Degrees 54 Minutes 33 Seconds East 19.8 feet
thence North 36 Degrees 08 Minutes 16 Seconds East 26.5 feet
thence North 37 Degrees 45 Minutes 58 Seconds East 25 feet
thence North 40 Degrees 48 Minutes 20 Seconds East 24 feet
thence North 49 Degrees 27 Minutes 25 Seconds East 27.9 feet
thence North 67 Degrees 24 Minutes 28 Seconds East 21.6 feet
thence North 67 Degrees 04 Minutes 25 Seconds East 25.6 feet
thence North 55 Degrees 33 Minutes 27 Seconds East 23.4 feet
thence North 51 Degrees 35 Minutes 09 Seconds East 21.3 feet
thence North 72 Degrees 27 Minutes 07 Seconds East 19.9 feet
thence South 77 Degrees 41 Minutes 13 Seconds East 22.5 feet
thence South 53 Degrees 53 Minutes 24 Seconds East 24.9 feet
thence South 47 Degrees 29 Minutes 32 Seconds East 30.4 feet
thence South 51 Degrees 38 Minutes 47 Seconds East 31.5 feet
thence South 51 Degrees 01 Minutes 01 Seconds East 23.3 feet
thence South 65 Degrees 51 Minutes 45 Seconds East 19.8 feet
thence North 89 Degrees 41 Minutes 36 Seconds East 26.6 feet
thence North 68 Degrees 55 Minutes 16 Seconds East 30.5 feet
thence North 57 Degrees 36 Minutes 40 Seconds East 26 feet
thence North 46 Degrees 05 Minutes 26 Seconds East 19 feet
thence North 45 Degrees 24 Minutes 03 Seconds East 18.8 feet
thence North 41 Degrees 19 Minutes 37 Seconds East 19.8 feet
thence North 43 Degrees 59 Minutes 10 Seconds East 18.8 feet
thence North 41 Degrees 14 Minutes 46 Seconds East 19.3 feet
thence North 45 Degrees 10 Minutes 01 Seconds East 28.1 feet
thence North 45 Degrees 10 Minutes 01 Seconds East 28.1 feet
thence North 52 Degrees 25 Minutes 37 Seconds East 19 feet
thence North 48 Degrees 03 Minutes 36 Seconds East 19.8 feet
thence North 53 Degrees 43 Minutes 16 Seconds East 25.1 feet
thence North 54 Degrees 47 Minutes 27 Seconds East 34.4 feet
thence North 54 Degrees 54 Minutes 56 Seconds East 28.8 feet
thence North 59 Degrees 42 Minutes 42 Seconds East 19.7 feet
thence North 64 Degrees 51 Minutes 04 Seconds East 19.5 feet
thence North 69 Degrees 56 Minutes 48 Seconds East 27.2 feet
thence North 67 Degrees 16 Minutes 38 Seconds East 28.4 feet
thence North 45 Degrees 10 Minutes 30 Seconds East 27.6 feet
thence North 28 Degrees 15 Minutes 33 Seconds East 33.6 feet
thence North 20 Degrees 14 Minutes 58 Seconds East 28 feet
thence North 16 Degrees 23 Minutes 34 Seconds East 20.6 feet
thence North 20 Degrees 08 Minutes 35 Seconds East 20.7 feet
thence North 24 Degrees 35 Minutes 53 Seconds East 20.3 feet
thence North 27 Degrees 29 Minutes 42 Seconds East 20.4 feet
thence North 35 Degrees 13 Minutes 52 Seconds East 19.8 feet
thence North 33 Degrees 08 Minutes 48 Seconds East 22 feet
thence North 43 Degrees 31 Minutes 27 Seconds East 22.7 feet
thence North 49 Degrees 21 Minutes 37 Seconds East 22.8 feet
thence North 45 Degrees 49 Minutes 00 Seconds East 23.7 feet
thence North 48 Degrees 16 Minutes 11 Seconds East 22.3 feet

thence North 48 Degrees 49 Minutes 16 Seconds East 22.6 feet
thence North 52 Degrees 39 Minutes 03 Seconds East 21.8 feet
thence North 46 Degrees 32 Minutes 28 Seconds East 21.6 feet
thence North 46 Degrees 05 Minutes 26 Seconds East 19 feet
thence North 43 Degrees 23 Minutes 29 Seconds East 20.4 feet
thence North 41 Degrees 55 Minutes 24 Seconds East 28.8 feet
thence North 38 Degrees 53 Minutes 12 Seconds East 27.5 feet
thence North 36 Degrees 52 Minutes 41 Seconds East 23.9 feet
thence North 25 Degrees 57 Minutes 36 Seconds East 28.2 feet
thence North 21 Degrees 22 Minutes 57 Seconds East 31.1 feet
thence North 21 Degrees 35 Minutes 48 Seconds East 34.3 feet
thence North 16 Degrees 42 Minutes 50 Seconds East 33.6 feet
thence North 06 Degrees 44 Minutes 45 Seconds East 32.1 feet
thence North 00 Degrees 18 Minutes 23 Seconds West 26.3 feet
thence North 02 Degrees 56 Minutes 43 Seconds East 28.9 feet
thence North 10 Degrees 06 Minutes 51 Seconds East 29 feet
thence North 16 Degrees 52 Minutes 10 Seconds East 18.9 feet
thence North 14 Degrees 37 Minutes 29 Seconds East 20.4 feet
thence North 18 Degrees 07 Minutes 42 Seconds East 20.8 feet
thence North 22 Degrees 23 Minutes 14 Seconds East 19.6 feet
thence North 27 Degrees 37 Minutes 21 Seconds East 30.8 feet
thence North 40 Degrees 43 Minutes 15 Seconds East 33.5 feet
thence North 69 Degrees 49 Minutes 16 Seconds East 29 feet
thence South 72 Degrees 41 Minutes 02 Seconds East 29.3 feet
thence South 46 Degrees 35 Minutes 54 Seconds East 30.9 feet
thence South 41 Degrees 15 Minutes 43 Seconds East 23 feet
thence South 52 Degrees 25 Minutes 53 Seconds East 18.7 feet
thence South 58 Degrees 38 Minutes 44 Seconds East 23.1 feet
thence South 70 Degrees 19 Minutes 23 Seconds East 26.9 feet
thence South 86 Degrees 32 Minutes 32 Seconds East 25 feet
thence North 89 Degrees 41 Minutes 36 Seconds East 27.6 feet
thence North 79 Degrees 49 Minutes 39 Seconds East 38.3 feet
thence North 59 Degrees 03 Minutes 48 Seconds East 29 feet
thence North 49 Degrees 53 Minutes 16 Seconds East 28.2 feet
thence North 47 Degrees 50 Minutes 54 Seconds East 29.5 feet
thence North 46 Degrees 21 Minutes 42 Seconds East 23.9 feet
thence North 45 Degrees 51 Minutes 45 Seconds East 22.7 feet
thence North 46 Degrees 38 Minutes 29 Seconds East 34.1 feet
thence North 48 Degrees 22 Minutes 05 Seconds East 25.3 feet
thence North 58 Degrees 59 Minutes 37 Seconds East 24.4 feet
thence North 66 Degrees 24 Minutes 52 Seconds East 30.7 feet
thence North 79 Degrees 17 Minutes 09 Seconds East 32.7 feet
thence South 84 Degrees 35 Minutes 45 Seconds East 33 feet
thence North 71 Degrees 00 Minutes 41 Seconds East 48.2 feet
thence North 21 Degrees 57 Minutes 49 Seconds East 37.2 feet
thence North 21 Degrees 29 Minutes 41 Seconds East 26.5 feet
thence North 40 Degrees 48 Minutes 54 Seconds East 27.4 feet
thence North 49 Degrees 01 Minutes 54 Seconds East 33.7 feet
thence North 42 Degrees 52 Minutes 30 Seconds East 29.3 feet

thence North 47 Degrees 57 Minutes 02 Seconds East 28.6 feet
thence North 65 Degrees 40 Minutes 01 Seconds East 29.8 feet
thence North 87 Degrees 08 Minutes 55 Seconds East 29.6 feet
thence North 89 Degrees 01 Minutes 38 Seconds East 28.2 feet
thence North 68 Degrees 39 Minutes 21 Seconds East 27.4 feet
thence North 51 Degrees 20 Minutes 52 Seconds East 28 feet
thence North 50 Degrees 18 Minutes 40 Seconds East 28.5 feet
thence North 49 Degrees 53 Minutes 16 Seconds East 30.8 feet
thence North 52 Degrees 49 Minutes 25 Seconds East 32.8 feet
thence North 55 Degrees 50 Minutes 33 Seconds East 32.4 feet
thence North 58 Degrees 14 Minutes 12 Seconds East 32.7 feet
thence North 36 Degrees 55 Minutes 42 Seconds East 30.9 feet
thence North 26 Degrees 36 Minutes 36 Seconds East 23.9 feet
thence North 29 Degrees 42 Minutes 43 Seconds East 17.1 feet
thence North 32 Degrees 06 Minutes 20 Seconds East 13.2 feet
thence North 32 Degrees 06 Minutes 22 Seconds East 11.3 feet
thence North 26 Degrees 15 Minutes 31 Seconds East 29.4 feet
thence North 08 Degrees 39 Minutes 58 Seconds East 31.6 feet
thence North 03 Degrees 54 Minutes 27 Seconds East 31.3 feet
thence North 10 Degrees 18 Minutes 47 Seconds East 26.7 feet
thence North 20 Degrees 19 Minutes 52 Seconds East 27 feet
thence North 33 Degrees 54 Minutes 33 Seconds East 29.8 feet
thence North 49 Degrees 38 Minutes 37 Seconds East 29.6 feet
thence North 54 Degrees 14 Minutes 52 Seconds East 23.8 feet
thence North 54 Degrees 03 Minutes 56 Seconds East 24.2 feet
thence North 53 Degrees 10 Minutes 57 Seconds East 31.4 feet
thence North 42 Degrees 31 Minutes 57 Seconds East 24.6 feet
thence North 42 Degrees 26 Minutes 52 Seconds East 23.7 feet
thence North 36 Degrees 04 Minutes 40 Seconds East 23.2 feet
thence North 35 Degrees 19 Minutes 17 Seconds East 24.2 feet
thence North 33 Degrees 09 Minutes 32 Seconds East 23.2 feet
thence North 32 Degrees 09 Minutes 53 Seconds East 25.7 feet
thence North 34 Degrees 00 Minutes 04 Seconds East 33.8 feet
thence North 33 Degrees 47 Minutes 18 Seconds East 25.8 feet
thence North 27 Degrees 45 Minutes 57 Seconds East 27.9 feet
thence North 30 Degrees 05 Minutes 32 Seconds East 28.5 feet
thence North 36 Degrees 01 Minutes 13 Seconds East 27.7 feet
thence North 35 Degrees 45 Minutes 28 Seconds East 37.4 feet
thence North 39 Degrees 55 Minutes 47 Seconds East 27.9 feet
thence North 39 Degrees 07 Minutes 17 Seconds East 19.1 feet
thence North 39 Degrees 52 Minutes 22 Seconds East 19.3 feet
thence North 41 Degrees 19 Minutes 37 Seconds East 19.8 feet
thence North 39 Degrees 52 Minutes 22 Seconds East 19.3 feet
thence North 36 Degrees 11 Minutes 42 Seconds East 20.4 feet
thence North 38 Degrees 21 Minutes 12 Seconds East 18.9 feet
thence North 34 Degrees 41 Minutes 08 Seconds East 20 feet
thence North 38 Degrees 21 Minutes 12 Seconds East 18.9 feet
thence North 42 Degrees 40 Minutes 20 Seconds East 19.7 feet
thence North 38 Degrees 30 Minutes 17 Seconds East 19.4 feet

thence North 42 Degrees 43 Minutes 07 Seconds East 20.2 feet
thence North 42 Degrees 43 Minutes 07 Seconds East 20.2 feet
thence North 42 Degrees 01 Minutes 50 Seconds East 20 feet
thence North 42 Degrees 43 Minutes 07 Seconds East 20.2 feet
thence North 42 Degrees 01 Minutes 50 Seconds East 20 feet
thence North 42 Degrees 01 Minutes 50 Seconds East 20 feet
thence North 33 Degrees 54 Minutes 33 Seconds East 19.8 feet
thence North 36 Degrees 39 Minutes 02 Seconds East 43.1 feet
thence North 40 Degrees 23 Minutes 20 Seconds East 21.6 feet
thence North 49 Degrees 53 Minutes 16 Seconds East 20.5 feet
thence North 45 Degrees 56 Minutes 20 Seconds East 21.4 feet
thence North 49 Degrees 53 Minutes 16 Seconds East 20.5 feet
thence North 49 Degrees 27 Minutes 26 Seconds East 27.9 feet
thence North 47 Degrees 06 Minutes 47 Seconds East 33 feet
thence North 33 Degrees 55 Minutes 51 Seconds East 28.6 feet
thence North 13 Degrees 31 Minutes 20 Seconds East 22 feet
thence North 29 Degrees 42 Minutes 48 Seconds West 20.7 feet
thence North 56 Degrees 10 Minutes 13 Seconds West 23.4 feet
thence North 43 Degrees 53 Minutes 10 Seconds West 28.1 feet
thence North 18 Degrees 44 Minutes 28 Seconds West 27 feet
thence North 00 Degrees 34 Minutes 30 Seconds East 21.3 feet
thence North 10 Degrees 33 Minutes 00 Seconds East 24.4 feet
thence North 12 Degrees 13 Minutes 20 Seconds East 24.2 feet
thence North 12 Degrees 48 Minutes 10 Seconds East 24.6 feet
thence North 07 Degrees 36 Minutes 02 Seconds East 23.9 feet
thence North 01 Degrees 52 Minutes 32 Seconds West 24 feet
thence North 03 Degrees 29 Minutes 10 Seconds West 29.6 feet
thence North 02 Degrees 41 Minutes 32 Seconds West 23.7 feet
thence North 19 Degrees 10 Minutes 47 Seconds East 22.6 feet
thence North 34 Degrees 46 Minutes 37 Seconds East 33.7 feet
thence North 53 Degrees 07 Minutes 14 Seconds East 25.3 feet
thence North 63 Degrees 27 Minutes 08 Seconds East 26 feet
thence North 69 Degrees 04 Minutes 31 Seconds East 35.4 feet
thence North 73 Degrees 09 Minutes 02 Seconds East 34.6 feet
thence North 73 Degrees 44 Minutes 53 Seconds East 26.3 feet
thence North 75 Degrees 18 Minutes 43 Seconds East 26.4 feet
thence North 80 Degrees 03 Minutes 21 Seconds East 35.3 feet
thence North 81 Degrees 38 Minutes 21 Seconds East 35.1 feet
thence North 83 Degrees 10 Minutes 25 Seconds East 34.7 feet
thence North 74 Degrees 43 Minutes 14 Seconds East 29.2 feet
thence North 54 Degrees 09 Minutes 21 Seconds East 22.6 feet
thence North 20 Degrees 40 Minutes 01 Seconds East 21.1 feet
thence North 03 Degrees 19 Minutes 09 Seconds West 18.7 feet
thence North 23 Degrees 37 Minutes 26 Seconds West 20.7 feet
thence North 38 Degrees 27 Minutes 49 Seconds West 29.2 feet
thence North 44 Degrees 28 Minutes 33 Seconds West 32 feet
thence North 46 Degrees 30 Minutes 29 Seconds West 33.2 feet
thence North 48 Degrees 46 Minutes 28 Seconds West 30.7 feet
thence North 50 Degrees 39 Minutes 43 Seconds West 29.8 feet

thence North 58 Degrees 36 Minutes 17 Seconds West 26.2 feet
thence North 48 Degrees 40 Minutes 22 Seconds West 19.8 feet
thence North 35 Degrees 31 Minutes 26 Seconds West 34.1 feet
thence North 05 Degrees 37 Minutes 55 Seconds West 38.9 feet
thence North 20 Degrees 58 Minutes 48 Seconds East 27.1 feet
thence North 45 Degrees 42 Minutes 59 Seconds East 26 feet
thence North 73 Degrees 50 Minutes 30 Seconds East 27.6 feet
thence South 87 Degrees 39 Minutes 49 Seconds East 21.4 feet
thence South 77 Degrees 11 Minutes 49 Seconds East 24.6 feet
thence South 79 Degrees 19 Minutes 32 Seconds East 22.4 feet
thence South 76 Degrees 29 Minutes 28 Seconds East 20.6 feet
thence South 75 Degrees 25 Minutes 50 Seconds East 21.7 feet
thence South 69 Degrees 16 Minutes 07 Seconds East 22.9 feet
thence South 72 Degrees 07 Minutes 02 Seconds East 24.2 feet
thence South 82 Degrees 42 Minutes 42 Seconds East 24.8 feet
thence North 76 Degrees 21 Minutes 15 Seconds East 32.7 feet
thence North 78 Degrees 04 Minutes 55 Seconds East 24.5 feet
thence North 47 Degrees 25 Minutes 11 Seconds East 24.4 feet
thence North 40 Degrees 26 Minutes 23 Seconds East 28.2 feet
thence North 30 Degrees 32 Minutes 24 Seconds East 27.5 feet
thence North 16 Degrees 23 Minutes 34 Seconds East 20.6 feet
thence North 12 Degrees 41 Minutes 17 Seconds East 21.9 feet
thence North 06 Degrees 24 Minutes 12 Seconds East 22.5 feet
thence North 02 Degrees 19 Minutes 33 Seconds East 28.6 feet
thence North 08 Degrees 50 Minutes 13 Seconds West 26.6 feet
thence North 11 Degrees 13 Minutes 03 Seconds West 27.7 feet
thence North 10 Degrees 27 Minutes 06 Seconds West 31.7 feet
thence North 16 Degrees 25 Minutes 11 Seconds West 30.7 feet
thence North 23 Degrees 25 Minutes 14 Seconds West 29.3 feet
thence North 29 Degrees 39 Minutes 50 Seconds West 30.1 feet
thence North 28 Degrees 55 Minutes 00 Seconds West 32.9 feet
thence North 16 Degrees 49 Minutes 55 Seconds West 31.2 feet
thence North 04 Degrees 11 Minutes 26 Seconds East 29.3 feet
thence North 14 Degrees 26 Minutes 13 Seconds East 19.3 feet
thence North 41 Degrees 09 Minutes 40 Seconds East 18.8 feet
thence North 51 Degrees 37 Minutes 15 Seconds East 25 feet
thence North 58 Degrees 50 Minutes 49 Seconds East 27.5 feet
thence North 65 Degrees 49 Minutes 06 Seconds East 21.9 feet
thence North 69 Degrees 20 Minutes 25 Seconds East 21.7 feet
thence North 70 Degrees 59 Minutes 40 Seconds East 22.5 feet
thence North 67 Degrees 00 Minutes 47 Seconds East 23.8 feet
thence North 69 Degrees 39 Minutes 45 Seconds East 33.5 feet
thence North 71 Degrees 56 Minutes 56 Seconds East 34.5 feet
thence North 68 Degrees 39 Minutes 22 Seconds East 27.4 feet
thence North 68 Degrees 24 Minutes 25 Seconds East 27.1 feet
thence North 65 Degrees 47 Minutes 09 Seconds East 34.8 feet
thence North 63 Degrees 22 Minutes 51 Seconds East 33.3 feet
thence North 56 Degrees 20 Minutes 22 Seconds East 31 feet
thence North 39 Degrees 20 Minutes 16 Seconds East 29.8 feet

thence North 21 Degrees 29 Minutes 42 Seconds East 28.3 feet
thence North 04 Degrees 24 Minutes 05 Seconds East 28 feet
thence North 12 Degrees 50 Minutes 06 Seconds West 30.3 feet
thence North 18 Degrees 18 Minutes 37 Seconds West 27.6 feet
thence North 17 Degrees 00 Minutes 20 Seconds West 20.6 feet
thence North 10 Degrees 41 Minutes 42 Seconds West 20 feet
thence North 03 Degrees 10 Minutes 07 Seconds West 19.7 feet
thence North 04 Degrees 05 Minutes 32 Seconds East 21.4 feet
thence North 10 Degrees 04 Minutes 56 Seconds East 20 feet
thence North 12 Degrees 49 Minutes 39 Seconds East 20.2 feet
thence North 13 Degrees 31 Minutes 20 Seconds East 22 feet
thence North 18 Degrees 07 Minutes 42 Seconds East 20.8 feet
thence North 23 Degrees 28 Minutes 32 Seconds East 21.2 feet
thence North 27 Degrees 04 Minutes 16 Seconds East 20.7 feet
thence North 30 Degrees 39 Minutes 26 Seconds East 21.1 feet
thence North 34 Degrees 54 Minutes 40 Seconds East 20.5 feet
thence North 42 Degrees 40 Minutes 20 Seconds East 19.7 feet
thence North 51 Degrees 02 Minutes 01 Seconds East 25.2 feet
thence North 69 Degrees 22 Minutes 13 Seconds East 28.4 feet
thence South 77 Degrees 28 Minutes 14 Seconds East 26.6 feet
thence South 55 Degrees 12 Minutes 37 Seconds East 29.7 feet
thence South 41 Degrees 37 Minutes 54 Seconds East 25.3 feet
thence South 39 Degrees 44 Minutes 03 Seconds East 19.1 feet
thence South 39 Degrees 44 Minutes 03 Seconds East 19.1 feet
thence South 45 Degrees 45 Minutes 52 Seconds East 29 feet
thence South 55 Degrees 21 Minutes 20 Seconds East 37.2 feet
thence South 60 Degrees 42 Minutes 06 Seconds East 33.2 feet
thence South 52 Degrees 44 Minutes 15 Seconds East 32.3 feet
thence South 38 Degrees 31 Minutes 36 Seconds East 33.4 feet
thence South 29 Degrees 24 Minutes 58 Seconds East 33.1 feet
thence South 21 Degrees 20 Minutes 37 Seconds East 22.9 feet
thence South 07 Degrees 06 Minutes 55 Seconds East 22.1 feet
thence South 06 Degrees 01 Minutes 01 Seconds East 26.4 feet
thence South 18 Degrees 44 Minutes 28 Seconds East 25.9 feet
thence South 41 Degrees 43 Minutes 48 Seconds East 29.8 feet
thence South 67 Degrees 41 Minutes 11 Seconds East 25.6 feet
thence South 71 Degrees 34 Minutes 50 Seconds East 20.4 feet
thence South 71 Degrees 36 Minutes 26 Seconds East 22.5 feet
thence South 69 Degrees 30 Minutes 44 Seconds East 27.7 feet
thence South 68 Degrees 19 Minutes 54 Seconds East 20.2 feet
thence South 78 Degrees 59 Minutes 47 Seconds East 20.1 feet
thence North 89 Degrees 41 Minutes 37 Seconds East 27.6 feet
thence North 80 Degrees 01 Minutes 13 Seconds East 29.3 feet
thence North 69 Degrees 55 Minutes 03 Seconds East 31 feet
thence North 61 Degrees 23 Minutes 34 Seconds East 24.2 feet
thence North 51 Degrees 20 Minutes 53 Seconds East 28 feet
thence North 43 Degrees 45 Minutes 16 Seconds East 28.3 feet
thence North 38 Degrees 21 Minutes 12 Seconds East 21 feet
thence North 42 Degrees 01 Minutes 50 Seconds East 20 feet

thence North 30 Degrees 39 Minutes 26 Seconds East 21.1 feet
thence North 32 Degrees 09 Minutes 53 Seconds East 21.4 feet
thence North 32 Degrees 54 Minutes 00 Seconds East 21.6 feet
thence North 36 Degrees 11 Minutes 42 Seconds East 20.4 feet
thence North 37 Degrees 38 Minutes 52 Seconds East 20.8 feet
thence North 36 Degrees 55 Minutes 42 Seconds East 20.6 feet
thence North 30 Degrees 59 Minutes 12 Seconds East 19.6 feet
thence North 22 Degrees 45 Minutes 50 Seconds East 19.3 feet
thence North 13 Degrees 43 Minutes 47 Seconds East 20.3 feet
thence North 11 Degrees 00 Minutes 12 Seconds East 21.8 feet
thence North 16 Degrees 23 Minutes 34 Seconds East 20.6 feet
thence North 21 Degrees 29 Minutes 42 Seconds East 19.4 feet
thence North 34 Degrees 54 Minutes 40 Seconds East 27.3 feet
thence North 58 Degrees 21 Minutes 53 Seconds East 26.5 feet
thence North 65 Degrees 14 Minutes 58 Seconds East 19.8 feet
thence North 75 Degrees 52 Minutes 43 Seconds East 20.6 feet
thence North 76 Degrees 30 Minutes 10 Seconds East 21.6 feet
thence North 81 Degrees 19 Minutes 39 Seconds East 22.6 feet
thence North 85 Degrees 21 Minutes 40 Seconds East 21.7 feet
thence North 85 Degrees 09 Minutes 21 Seconds East 20.7 feet
thence North 80 Degrees 04 Minutes 26 Seconds East 19.6 feet
thence North 70 Degrees 18 Minutes 32 Seconds East 18.8 feet
thence North 64 Degrees 43 Minutes 11 Seconds East 26.4 feet
thence North 57 Degrees 36 Minutes 41 Seconds East 26 feet
thence North 56 Degrees 36 Minutes 31 Seconds East 25.9 feet
thence North 63 Degrees 07 Minutes 42 Seconds East 34.5 feet
thence North 72 Degrees 59 Minutes 39 Seconds East 34.3 feet
thence North 67 Degrees 07 Minutes 10 Seconds East 31.6 feet
thence North 47 Degrees 17 Minutes 46 Seconds East 30.7 feet
thence North 28 Degrees 15 Minutes 34 Seconds East 33.6 feet
thence North 19 Degrees 53 Minutes 50 Seconds East 43.7 feet
thence North 10 Degrees 18 Minutes 47 Seconds East 26.7 feet
thence North 07 Degrees 49 Minutes 25 Seconds East 34.8 feet
thence North 05 Degrees 58 Minutes 15 Seconds East 33 feet
thence North 01 Degrees 24 Minutes 43 Seconds East 32.8 feet
thence North 02 Degrees 01 Minutes 28 Seconds West 32.8 feet
thence North 06 Degrees 05 Minutes 52 Seconds East 32.4 feet
thence North 15 Degrees 04 Minutes 11 Seconds East 27.2 feet
thence North 30 Degrees 29 Minutes 42 Seconds East 19.9 feet
thence North 46 Degrees 46 Minutes 34 Seconds East 25.5 feet
thence North 61 Degrees 30 Minutes 54 Seconds East 20.9 feet
thence North 66 Degrees 29 Minutes 42 Seconds East 22.5 feet
thence North 71 Degrees 32 Minutes 27 Seconds East 21.1 feet
thence North 63 Degrees 52 Minutes 21 Seconds East 22.6 feet
thence North 51 Degrees 15 Minutes 22 Seconds East 26.4 feet
thence North 45 Degrees 50 Minutes 21 Seconds East 23.2 feet
thence North 67 Degrees 35 Minutes 03 Seconds East 22.7 feet
thence South 70 Degrees 00 Minutes 31 Seconds East 25.5 feet
thence South 54 Degrees 46 Minutes 07 Seconds East 25.4 feet

thence South 61 Degrees 53 Minutes 37 Seconds East 22.8 feet
thence South 62 Degrees 36 Minutes 24 Seconds East 29.7 feet
thence South 63 Degrees 59 Minutes 37 Seconds East 33.3 feet
thence South 67 Degrees 02 Minutes 00 Seconds East 33.2 feet
thence South 87 Degrees 15 Minutes 41 Seconds East 30.9 feet
thence North 57 Degrees 41 Minutes 17 Seconds East 71.2 feet
thence North 37 Degrees 34 Minutes 07 Seconds East 29.9 feet
thence North 31 Degrees 56 Minutes 10 Seconds East 25.2 feet
thence North 05 Degrees 50 Minutes 25 Seconds East 21.5 feet
thence North 00 Degrees 18 Minutes 22 Seconds West 19 feet
thence North 00 Degrees 18 Minutes 22 Seconds West 20.3 feet
thence North 00 Degrees 18 Minutes 22 Seconds West 24 feet
thence North 06 Degrees 24 Minutes 12 Seconds East 28.1 feet
thence North 12 Degrees 58 Minutes 42 Seconds East 24.3 feet
thence North 14 Degrees 20 Minutes 27 Seconds East 29.9 feet
thence North 16 Degrees 18 Minutes 51 Seconds East 22.9 feet
thence North 18 Degrees 22 Minutes 51 Seconds East 23.6 feet
thence North 20 Degrees 14 Minutes 59 Seconds East 25.2 feet
thence North 27 Degrees 02 Minutes 36 Seconds East 21.4 feet
thence North 29 Degrees 53 Minutes 48 Seconds East 25.4 feet
thence North 38 Degrees 42 Minutes 47 Seconds East 24.5 feet
thence North 48 Degrees 34 Minutes 19 Seconds East 27.4 feet
thence North 51 Degrees 17 Minutes 54 Seconds East 22.2 feet
thence North 44 Degrees 11 Minutes 43 Seconds East 26.7 feet
thence North 40 Degrees 03 Minutes 29 Seconds East 25.8 feet
thence North 31 Degrees 51 Minutes 45 Seconds East 5.7 feet
thence North 31 Degrees 51 Minutes 56 Seconds East 18.3 feet
thence North 25 Degrees 56 Minutes 38 Seconds East 26.7 feet
thence North 32 Degrees 18 Minutes 46 Seconds East 19.5 feet
thence North 43 Degrees 17 Minutes 47 Seconds East 19 feet
thence North 48 Degrees 52 Minutes 42 Seconds East 19.1 feet
thence North 60 Degrees 23 Minutes 01 Seconds East 21.5 feet
thence North 67 Degrees 36 Minutes 23 Seconds East 24.4 feet
thence North 79 Degrees 13 Minutes 28 Seconds East 30.7 feet
thence North 86 Degrees 12 Minutes 15 Seconds East 27 feet
thence North 89 Degrees 41 Minutes 37 Seconds East 19 feet
thence South 85 Degrees 32 Minutes 33 Seconds East 19.8 feet
thence North 89 Degrees 41 Minutes 37 Seconds East 24.3 feet
thence North 89 Degrees 41 Minutes 37 Seconds East 29.5 feet
thence North 79 Degrees 19 Minutes 38 Seconds East 27.4 feet
thence North 66 Degrees 19 Minutes 28 Seconds East 29 feet
thence North 55 Degrees 09 Minutes 12 Seconds East 30.7 feet
thence North 48 Degrees 46 Minutes 45 Seconds East 32.6 feet
thence North 43 Degrees 40 Minutes 14 Seconds East 26 feet
thence North 41 Degrees 40 Minutes 51 Seconds East 26.5 feet
thence North 38 Degrees 21 Minutes 12 Seconds East 27.3 feet
thence North 39 Degrees 07 Minutes 17 Seconds East 19.1 feet
thence North 40 Degrees 36 Minutes 29 Seconds East 26.1 feet
thence North 33 Degrees 10 Minutes 47 Seconds East 25.6 feet

thence North 35 Degrees 38 Minutes 08 Seconds East 16.2 feet
thence North 39 Degrees 18 Minutes 15 Seconds East 24.7 feet
thence North 38 Degrees 28 Minutes 04 Seconds East 25.7 feet
thence North 44 Degrees 41 Minutes 37 Seconds East 25.1 feet
thence North 47 Degrees 19 Minutes 12 Seconds East 25.3 feet
thence North 51 Degrees 53 Minutes 13 Seconds East 24.1 feet
thence North 48 Degrees 23 Minutes 06 Seconds East 28.8 feet
thence North 49 Degrees 27 Minutes 26 Seconds East 27.9 feet
thence North 54 Degrees 13 Minutes 49 Seconds East 29.4 feet
thence North 69 Degrees 49 Minutes 17 Seconds East 29 feet
thence North 81 Degrees 23 Minutes 00 Seconds East 29.5 feet
thence North 75 Degrees 39 Minutes 26 Seconds East 28.4 feet
thence North 75 Degrees 28 Minutes 40 Seconds East 25.4 feet
thence North 76 Degrees 41 Minutes 56 Seconds East 21.9 feet
thence North 66 Degrees 00 Minutes 41 Seconds East 20.4 feet
thence North 45 Degrees 19 Minutes 23 Seconds East 21.1 feet
thence North 31 Degrees 37 Minutes 55 Seconds East 29.8 feet
thence North 17 Degrees 27 Minutes 54 Seconds East 26.9 feet
thence North 26 Degrees 15 Minutes 31 Seconds East 26.4 feet
thence North 44 Degrees 41 Minutes 37 Seconds East 27.9 feet
thence North 52 Degrees 42 Minutes 17 Seconds East 31.6 feet
thence North 55 Degrees 50 Minutes 54 Seconds East 33.6 feet
thence North 55 Degrees 04 Minutes 10 Seconds East 33.5 feet
thence North 55 Degrees 08 Minutes 43 Seconds East 24.3 feet
thence North 49 Degrees 21 Minutes 38 Seconds East 22.8 feet
thence North 50 Degrees 16 Minutes 34 Seconds East 31 feet
thence North 49 Degrees 58 Minutes 03 Seconds East 30.3 feet
thence North 50 Degrees 39 Minutes 29 Seconds East 31.3 feet
thence North 55 Degrees 47 Minutes 14 Seconds East 24.1 feet
thence North 54 Degrees 57 Minutes 01 Seconds East 24.8 feet
thence North 53 Degrees 09 Minutes 53 Seconds East 33.1 feet
thence North 47 Degrees 47 Minutes 15 Seconds East 34.4 feet
thence North 50 Degrees 09 Minutes 27 Seconds East 26.8 feet
thence North 46 Degrees 45 Minutes 49 Seconds East 19.3 feet
thence North 48 Degrees 03 Minutes 36 Seconds East 39.5 feet
thence North 52 Degrees 33 Minutes 46 Seconds East 28.8 feet
thence North 49 Degrees 18 Minutes 15 Seconds East 28.9 feet
thence North 46 Degrees 45 Minutes 49 Seconds East 19.3 feet
thence North 40 Degrees 36 Minutes 29 Seconds East 19.5 feet
thence North 49 Degrees 38 Minutes 38 Seconds East 29.6 feet
thence North 50 Degrees 08 Minutes 02 Seconds East 29.4 feet
thence North 52 Degrees 25 Minutes 38 Seconds East 19 feet
thence North 49 Degrees 24 Minutes 05 Seconds East 19.8 feet
thence North 52 Degrees 49 Minutes 25 Seconds East 27.9 feet
thence North 56 Degrees 34 Minutes 56 Seconds East 27 feet
thence North 56 Degrees 36 Minutes 31 Seconds East 25.9 feet
thence North 57 Degrees 36 Minutes 41 Seconds East 26 feet
thence North 57 Degrees 16 Minutes 53 Seconds East 24.5 feet
thence North 58 Degrees 28 Minutes 31 Seconds East 25.3 feet

thence North 60 Degrees 14 Minutes 53 Seconds East 23.4 feet
thence North 59 Degrees 39 Minutes 08 Seconds East 31.5 feet
thence North 59 Degrees 15 Minutes 34 Seconds East 30.5 feet
thence North 57 Degrees 45 Minutes 19 Seconds East 29.8 feet
thence North 57 Degrees 45 Minutes 46 Seconds East 26.7 feet
thence North 53 Degrees 53 Minutes 25 Seconds East 24.7 feet
thence North 55 Degrees 24 Minutes 24 Seconds East 26.2 feet
thence North 54 Degrees 59 Minutes 54 Seconds East 25.9 feet
thence North 63 Degrees 07 Minutes 43 Seconds East 22 feet
thence North 67 Degrees 21 Minutes 54 Seconds East 19.9 feet
thence North 75 Degrees 18 Minutes 44 Seconds East 26.4 feet
thence North 86 Degrees 09 Minutes 41 Seconds East 26.6 feet
thence South 74 Degrees 35 Minutes 51 Seconds East 21.8 feet
thence South 49 Degrees 16 Minutes 15 Seconds East 23.5 feet
thence South 30 Degrees 43 Minutes 55 Seconds East 24 feet
thence South 16 Degrees 55 Minutes 37 Seconds East 22.9 feet
thence South 05 Degrees 00 Minutes 50 Seconds East 28 feet
thence South 16 Degrees 20 Minutes 46 Seconds East 27.3 feet
thence South 37 Degrees 55 Minutes 56 Seconds East 19.9 feet
thence South 60 Degrees 47 Minutes 41 Seconds East 20 feet
thence South 81 Degrees 40 Minutes 08 Seconds East 26.2 feet
thence South 74 Degrees 59 Minutes 36 Seconds East 28.6 feet
thence South 77 Degrees 54 Minutes 39 Seconds East 30.6 feet
thence South 72 Degrees 25 Minutes 39 Seconds East 32.1 feet
thence South 62 Degrees 00 Minutes 19 Seconds East 24.2 feet
thence South 59 Degrees 37 Minutes 44 Seconds East 22.5 feet
thence South 60 Degrees 03 Minutes 04 Seconds East 5.8 feet
thence South 60 Degrees 02 Minutes 57 Seconds East 17 feet
thence South 52 Degrees 11 Minutes 55 Seconds East 21.3 feet
thence South 38 Degrees 37 Minutes 34 Seconds East 25.9 feet
thence South 55 Degrees 33 Minutes 47 Seconds East 24.8 feet
thence South 76 Degrees 29 Minutes 28 Seconds East 20.6 feet
thence North 82 Degrees 46 Minutes 57 Seconds East 21.8 feet
thence North 74 Degrees 21 Minutes 37 Seconds East 21.1 feet
thence North 73 Degrees 18 Minutes 15 Seconds East 23.3 feet
thence North 74 Degrees 10 Minutes 10 Seconds East 30.7 feet
thence North 80 Degrees 38 Minutes 09 Seconds East 22.9 feet
thence South 74 Degrees 21 Minutes 39 Seconds East 21.5 feet
thence South 57 Degrees 20 Minutes 12 Seconds East 29 feet
thence South 50 Degrees 30 Minutes 02 Seconds East 33.3 feet
thence South 50 Degrees 21 Minutes 36 Seconds East 34.2 feet
thence South 50 Degrees 40 Minutes 38 Seconds East 27.3 feet
thence South 57 Degrees 53 Minutes 38 Seconds East 24.5 feet
thence South 61 Degrees 37 Minutes 59 Seconds East 23.9 feet
thence South 62 Degrees 37 Minutes 30 Seconds East 22.6 feet
thence South 57 Degrees 20 Minutes 12 Seconds East 29 feet
thence South 43 Degrees 32 Minutes 05 Seconds East 22.5 feet
thence South 45 Degrees 56 Minutes 09 Seconds East 21.1 feet
thence South 42 Degrees 37 Minutes 20 Seconds East 29.7 feet

thence South 43 Degrees 11 Minutes 06 Seconds East 31.4 feet
thence South 51 Degrees 20 Minutes 22 Seconds East 28.7 feet
thence South 61 Degrees 15 Minutes 05 Seconds East 23.7 feet
thence South 81 Degrees 41 Minutes 26 Seconds East 21.9 feet
thence North 59 Degrees 50 Minutes 52 Seconds East 23.1 feet
thence North 34 Degrees 12 Minutes 08 Seconds East 19.1 feet
thence North 25 Degrees 04 Minutes 53 Seconds East 21.4 feet
thence North 20 Degrees 43 Minutes 52 Seconds East 22.9 feet
thence North 14 Degrees 37 Minutes 30 Seconds East 20.4 feet
thence North 06 Degrees 06 Minutes 45 Seconds East 26.4 feet
thence North 07 Degrees 25 Minutes 52 Seconds West 26.5 feet
thence North 00 Degrees 34 Minutes 30 Seconds East 21.3 feet
thence North 20 Degrees 27 Minutes 57 Seconds East 20.4 feet
thence North 44 Degrees 12 Minutes 44 Seconds East 27.6 feet
thence North 66 Degrees 39 Minutes 15 Seconds East 31 feet
thence North 73 Degrees 06 Minutes 23 Seconds East 32.2 feet
thence North 77 Degrees 09 Minutes 53 Seconds East 33.3 feet
thence North 77 Degrees 06 Minutes 21 Seconds East 34.6 feet
thence North 73 Degrees 44 Minutes 54 Seconds East 35.8 feet
thence North 70 Degrees 22 Minutes 14 Seconds East 26.8 feet
thence North 68 Degrees 09 Minutes 10 Seconds East 26.8 feet
thence North 71 Degrees 55 Minutes 20 Seconds East 26.9 feet
thence North 74 Degrees 26 Minutes 19 Seconds East 18.7 feet
thence North 69 Degrees 42 Minutes 38 Seconds East 19.2 feet
thence North 69 Degrees 42 Minutes 38 Seconds East 19.2 feet
thence North 70 Degrees 40 Minutes 05 Seconds East 20.1 feet
thence North 66 Degrees 22 Minutes 33 Seconds East 20.7 feet
thence North 71 Degrees 15 Minutes 31 Seconds East 20.8 feet
thence North 66 Degrees 00 Minutes 42 Seconds East 20.4 feet
thence North 61 Degrees 56 Minutes 06 Seconds East 21.1 feet
thence North 66 Degrees 00 Minutes 42 Seconds East 20.4 feet
thence North 62 Degrees 44 Minutes 29 Seconds East 21.7 feet
thence North 67 Degrees 33 Minutes 29 Seconds East 20.9 feet
thence North 61 Degrees 58 Minutes 30 Seconds East 21.9 feet
thence North 63 Degrees 07 Minutes 43 Seconds East 22 feet
thence North 62 Degrees 20 Minutes 38 Seconds East 21.4 feet
thence North 65 Degrees 14 Minutes 59 Seconds East 19.8 feet
thence North 59 Degrees 22 Minutes 12 Seconds East 20.2 feet
thence North 60 Degrees 32 Minutes 44 Seconds East 19.5 feet
thence North 54 Degrees 42 Minutes 06 Seconds East 20 feet
thence North 54 Degrees 42 Minutes 06 Seconds East 20 feet
thence North 54 Degrees 09 Minutes 21 Seconds East 19.8 feet
thence North 50 Degrees 53 Minutes 50 Seconds East 21.5 feet
thence North 45 Degrees 50 Minutes 22 Seconds East 23.2 feet
thence North 56 Degrees 15 Minutes 14 Seconds East 20.8 feet
thence North 47 Degrees 07 Minutes 49 Seconds East 21.8 feet
thence North 48 Degrees 41 Minutes 04 Seconds East 20 feet
thence North 51 Degrees 35 Minutes 10 Seconds East 21.3 feet
thence North 49 Degrees 21 Minutes 38 Seconds East 22.8 feet

thence North 50 Degrees 24 Minutes 15 Seconds East 23.3 feet
thence North 51 Degrees 24 Minutes 13 Seconds East 23.8 feet
thence North 51 Degrees 24 Minutes 13 Seconds East 23.8 feet
thence North 48 Degrees 55 Minutes 48 Seconds East 25.1 feet
thence North 50 Degrees 24 Minutes 15 Seconds East 23.3 feet
thence North 47 Degrees 25 Minutes 12 Seconds East 24.4 feet
thence North 47 Degrees 25 Minutes 12 Seconds East 24.4 feet
thence North 46 Degrees 53 Minutes 46 Seconds East 24.2 feet
thence North 45 Degrees 56 Minutes 20 Seconds East 21.4 feet
thence North 38 Degrees 58 Minutes 59 Seconds East 23.3 feet
thence North 43 Degrees 31 Minutes 28 Seconds East 22.7 feet
thence North 45 Degrees 54 Minutes 45 Seconds East 21.8 feet
thence North 50 Degrees 31 Minutes 12 Seconds East 22.9 feet
thence North 57 Degrees 41 Minutes 18 Seconds East 21.7 feet
thence North 59 Degrees 26 Minutes 14 Seconds East 22.8 feet
thence North 59 Degrees 26 Minutes 14 Seconds East 22.8 feet
thence North 63 Degrees 07 Minutes 43 Seconds East 22 feet
thence North 55 Degrees 33 Minutes 28 Seconds East 23.4 feet
thence North 57 Degrees 41 Minutes 18 Seconds East 21.7 feet
thence North 52 Degrees 39 Minutes 04 Seconds East 21.8 feet
thence North 54 Degrees 21 Minutes 13 Seconds East 22.1 feet
thence North 56 Degrees 57 Minutes 30 Seconds East 21.9 feet
thence North 54 Degrees 09 Minutes 22 Seconds East 22.6 feet
thence North 49 Degrees 21 Minutes 38 Seconds East 22.8 feet
thence North 52 Degrees 29 Minutes 09 Seconds East 22.3 feet
thence North 48 Degrees 20 Minutes 45 Seconds East 21.9 feet
thence North 47 Degrees 07 Minutes 49 Seconds East 21.8 feet
thence North 51 Degrees 35 Minutes 10 Seconds East 21.3 feet
thence North 48 Degrees 41 Minutes 04 Seconds East 20 feet
thence North 48 Degrees 03 Minutes 36 Seconds East 19.8 feet
thence North 48 Degrees 41 Minutes 04 Seconds East 20 feet
thence North 42 Degrees 19 Minutes 39 Seconds East 28.1 feet
thence North 34 Degrees 28 Minutes 17 Seconds East 28.8 feet
thence North 31 Degrees 25 Minutes 02 Seconds East 21.2 feet
thence North 39 Degrees 44 Minutes 36 Seconds East 29.6 feet
thence North 47 Degrees 22 Minutes 39 Seconds East 29.7 feet
thence North 49 Degrees 53 Minutes 17 Seconds East 20.5 feet
thence North 47 Degrees 04 Minutes 47 Seconds East 22.3 feet
thence North 49 Degrees 59 Minutes 41 Seconds East 22.6 feet
thence North 53 Degrees 09 Minutes 53 Seconds East 22.1 feet
thence North 53 Degrees 09 Minutes 53 Seconds East 22.1 feet
thence North 49 Degrees 53 Minutes 17 Seconds East 23.1 feet
thence North 55 Degrees 06 Minutes 05 Seconds East 23.1 feet
thence North 50 Degrees 54 Minutes 33 Seconds East 23.6 feet
thence North 50 Degrees 28 Minutes 05 Seconds East 20.8 feet
thence North 47 Degrees 21 Minutes 24 Seconds East 20 feet
thence North 46 Degrees 48 Minutes 53 Seconds East 18.8 feet
thence North 41 Degrees 02 Minutes 29 Seconds East 21.9 feet
thence North 44 Degrees 41 Minutes 37 Seconds East 20.9 feet

thence North 42 Degrees 18 Minutes 28 Seconds East 22.3 feet
thence North 42 Degrees 18 Minutes 28 Seconds East 22.3 feet
thence North 46 Degrees 32 Minutes 29 Seconds East 21.6 feet
thence North 49 Degrees 48 Minutes 15 Seconds East 28.7 feet
thence North 59 Degrees 43 Minutes 53 Seconds East 32.2 feet
thence North 54 Degrees 48 Minutes 11 Seconds East 30.4 feet
thence North 52 Degrees 07 Minutes 30 Seconds East 32.3 feet
thence North 54 Degrees 09 Minutes 22 Seconds East 36.7 feet
thence North 63 Degrees 44 Minutes 06 Seconds East 27.7 feet
thence North 78 Degrees 56 Minutes 34 Seconds East 26.4 feet
thence North 71 Degrees 15 Minutes 31 Seconds East 34.3 feet
thence North 53 Degrees 09 Minutes 53 Seconds East 33.1 feet
thence North 38 Degrees 58 Minutes 59 Seconds East 32.7 feet
thence North 39 Degrees 29 Minutes 57 Seconds East 33.3 feet
thence North 45 Degrees 06 Minutes 00 Seconds East 32.7 feet
thence North 45 Degrees 11 Minutes 00 Seconds East 27.2 feet
thence North 52 Degrees 15 Minutes 18 Seconds East 26.5 feet
thence North 46 Degrees 40 Minutes 07 Seconds East 33.7 feet
thence North 38 Degrees 21 Minutes 13 Seconds East 27.3 feet
thence North 38 Degrees 21 Minutes 13 Seconds East 18.9 feet
thence North 36 Degrees 11 Minutes 42 Seconds East 20.4 feet
thence North 36 Degrees 11 Minutes 42 Seconds East 20.4 feet
thence North 39 Degrees 07 Minutes 17 Seconds East 19.1 feet
thence North 40 Degrees 36 Minutes 29 Seconds East 19.5 feet
thence North 47 Degrees 03 Minutes 36 Seconds East 28.1 feet
thence North 43 Degrees 45 Minutes 16 Seconds East 28.3 feet
thence North 44 Degrees 03 Minutes 00 Seconds East 20.7 feet
thence North 49 Degrees 17 Minutes 38 Seconds East 20.3 feet
thence North 39 Degrees 43 Minutes 26 Seconds East 21.4 feet
thence North 40 Degrees 23 Minutes 21 Seconds East 21.6 feet
thence North 43 Degrees 23 Minutes 30 Seconds East 20.4 feet
thence North 42 Degrees 43 Minutes 08 Seconds East 20.2 feet
thence North 37 Degrees 38 Minutes 53 Seconds East 20.8 feet
thence North 32 Degrees 54 Minutes 01 Seconds East 21.6 feet
thence North 40 Degrees 36 Minutes 29 Seconds East 19.5 feet
thence North 39 Degrees 43 Minutes 26 Seconds East 21.4 feet
thence North 39 Degrees 43 Minutes 26 Seconds East 21.4 feet
thence North 35 Degrees 43 Minutes 16 Seconds East 22.3 feet
thence North 32 Degrees 09 Minutes 54 Seconds East 21.4 feet
thence North 30 Degrees 39 Minutes 27 Seconds East 21.1 feet
thence North 29 Degrees 53 Minutes 07 Seconds East 20.9 feet
thence North 33 Degrees 23 Minutes 02 Seconds East 21.3 feet
thence North 39 Degrees 59 Minutes 09 Seconds East 19.8 feet
thence North 35 Degrees 43 Minutes 16 Seconds East 22.3 feet
thence North 35 Degrees 26 Minutes 51 Seconds East 20.2 feet
thence North 33 Degrees 37 Minutes 25 Seconds East 21.8 feet
thence North 32 Degrees 02 Minutes 28 Seconds East 23.3 feet
thence North 39 Degrees 02 Minutes 44 Seconds East 21.2 feet
thence North 42 Degrees 43 Minutes 08 Seconds East 20.2 feet

thence North 41 Degrees 02 Minutes 29 Seconds East 21.9 feet
thence North 40 Degrees 23 Minutes 21 Seconds East 21.6 feet
thence North 40 Degrees 57 Minutes 44 Seconds East 21.4 feet
thence North 42 Degrees 05 Minutes 28 Seconds East 20.4 feet
thence North 39 Degrees 43 Minutes 26 Seconds East 21.4 feet
thence North 42 Degrees 01 Minutes 50 Seconds East 20 feet
thence North 36 Degrees 11 Minutes 42 Seconds East 20.4 feet
thence North 39 Degrees 02 Minutes 44 Seconds East 21.2 feet
thence North 40 Degrees 23 Minutes 21 Seconds East 21.6 feet
thence North 38 Degrees 58 Minutes 59 Seconds East 23.3 feet
thence North 42 Degrees 18 Minutes 28 Seconds East 22.3 feet
thence North 35 Degrees 56 Minutes 51 Seconds East 24.4 feet
thence North 37 Degrees 42 Minutes 46 Seconds East 22.9 feet
thence North 35 Degrees 43 Minutes 16 Seconds East 22.3 feet
thence North 37 Degrees 42 Minutes 46 Seconds East 22.9 feet
thence North 41 Degrees 02 Minutes 29 Seconds East 21.9 feet
thence North 38 Degrees 21 Minutes 13 Seconds East 23.1 feet
thence North 36 Degrees 33 Minutes 49 Seconds East 24.6 feet
thence North 38 Degrees 58 Minutes 59 Seconds East 23.3 feet
thence North 38 Degrees 21 Minutes 13 Seconds East 23.1 feet
thence North 39 Degrees 43 Minutes 26 Seconds East 21.4 feet
thence North 39 Degrees 43 Minutes 26 Seconds East 21.4 feet
thence North 36 Degrees 23 Minutes 48 Seconds East 22.5 feet
thence North 35 Degrees 43 Minutes 16 Seconds East 22.3 feet
thence North 35 Degrees 02 Minutes 02 Seconds East 22.1 feet
thence North 33 Degrees 23 Minutes 02 Seconds East 23.7 feet
thence North 35 Degrees 19 Minutes 18 Seconds East 24.2 feet
thence North 38 Degrees 58 Minutes 59 Seconds East 23.3 feet
thence North 35 Degrees 56 Minutes 51 Seconds East 24.4 feet
thence North 34 Degrees 41 Minutes 09 Seconds East 24 feet
thence North 35 Degrees 19 Minutes 18 Seconds East 24.2 feet
thence North 32 Degrees 43 Minutes 03 Seconds East 23.5 feet
thence North 33 Degrees 23 Minutes 02 Seconds East 23.7 feet
thence North 37 Degrees 42 Minutes 46 Seconds East 22.9 feet
thence North 38 Degrees 21 Minutes 13 Seconds East 23.1 feet
thence North 32 Degrees 33 Minutes 45 Seconds East 25.4 feet
thence North 35 Degrees 56 Minutes 51 Seconds East 24.4 feet
thence North 33 Degrees 47 Minutes 19 Seconds East 25.8 feet
thence North 35 Degrees 19 Minutes 18 Seconds East 24.2 feet
thence North 32 Degrees 33 Minutes 45 Seconds East 25.4 feet
thence North 36 Degrees 33 Minutes 49 Seconds East 24.6 feet
thence North 34 Degrees 58 Minutes 50 Seconds East 26.1 feet
thence North 35 Degrees 33 Minutes 49 Seconds East 26.3 feet
thence North 37 Degrees 10 Minutes 12 Seconds East 24.8 feet
thence North 38 Degrees 21 Minutes 13 Seconds East 23.1 feet
thence North 34 Degrees 41 Minutes 09 Seconds East 24 feet
thence North 35 Degrees 56 Minutes 51 Seconds East 24.4 feet
thence North 37 Degrees 42 Minutes 46 Seconds East 22.9 feet
thence North 39 Degrees 02 Minutes 44 Seconds East 21.2 feet

thence North 36 Degrees 55 Minutes 43 Seconds East 20.6 feet
thence North 32 Degrees 09 Minutes 54 Seconds East 21.4 feet
thence North 30 Degrees 57 Minutes 27 Seconds East 21.5 feet
thence North 28 Degrees 54 Minutes 47 Seconds East 22.2 feet
thence North 28 Degrees 39 Minutes 41 Seconds East 21 feet
thence North 26 Degrees 40 Minutes 26 Seconds East 20.3 feet
thence North 31 Degrees 15 Minutes 20 Seconds East 27 feet
thence North 33 Degrees 32 Minutes 02 Seconds East 34.8 feet
thence North 32 Degrees 49 Minutes 46 Seconds East 28.2 feet
thence North 31 Degrees 29 Minutes 33 Seconds East 19.3 feet
thence North 29 Degrees 53 Minutes 07 Seconds East 20.9 feet
thence North 29 Degrees 06 Minutes 03 Seconds East 20.7 feet
thence North 32 Degrees 18 Minutes 47 Seconds East 19.5 feet
thence North 27 Degrees 01 Minutes 03 Seconds East 22.2 feet
thence North 29 Degrees 53 Minutes 07 Seconds East 20.9 feet
thence North 29 Degrees 06 Minutes 03 Seconds East 20.7 feet
thence North 29 Degrees 48 Minutes 27 Seconds East 19 feet
thence North 25 Degrees 40 Minutes 59 Seconds East 29.2 feet
thence North 22 Degrees 35 Minutes 03 Seconds East 32.1 feet
thence North 24 Degrees 42 Minutes 38 Seconds East 21.7 feet
thence North 25 Degrees 29 Minutes 23 Seconds East 21.9 feet
thence North 27 Degrees 01 Minutes 03 Seconds East 22.2 feet
thence North 29 Degrees 06 Minutes 03 Seconds East 20.7 feet
thence North 29 Degrees 06 Minutes 03 Seconds East 20.7 feet
thence North 30 Degrees 13 Minutes 24 Seconds East 29.7 feet
thence North 33 Degrees 40 Minutes 48 Seconds East 35.2 feet
thence North 32 Degrees 47 Minutes 08 Seconds East 34.9 feet
thence North 34 Degrees 31 Minutes 06 Seconds East 27.6 feet
thence North 37 Degrees 34 Minutes 07 Seconds East 18.7 feet
thence North 33 Degrees 37 Minutes 25 Seconds East 21.8 feet
thence North 36 Degrees 55 Minutes 43 Seconds East 20.6 feet
thence North 35 Degrees 43 Minutes 16 Seconds East 22.3 feet
thence North 36 Degrees 11 Minutes 43 Seconds East 20.4 feet
thence North 34 Degrees 37 Minutes 59 Seconds East 29.2 feet
thence North 35 Degrees 31 Minutes 53 Seconds East 29.2 feet
thence North 32 Degrees 18 Minutes 47 Seconds East 19.5 feet
thence North 33 Degrees 07 Minutes 07 Seconds East 19.7 feet
thence North 32 Degrees 18 Minutes 47 Seconds East 19.5 feet
thence North 32 Degrees 50 Minutes 27 Seconds East 19.2 feet
thence North 31 Degrees 48 Minutes 00 Seconds East 19.8 feet
thence North 36 Degrees 11 Minutes 43 Seconds East 20.4 feet
thence North 37 Degrees 38 Minutes 53 Seconds East 20.8 feet
thence North 35 Degrees 43 Minutes 16 Seconds East 22.3 feet
thence North 33 Degrees 07 Minutes 07 Seconds East 19.7 feet
thence North 28 Degrees 56 Minutes 33 Seconds East 18.8 feet
thence North 29 Degrees 48 Minutes 27 Seconds East 19 feet
thence North 33 Degrees 07 Minutes 07 Seconds East 19.7 feet
thence North 39 Degrees 07 Minutes 18 Seconds East 19.1 feet
thence North 37 Degrees 38 Minutes 53 Seconds East 20.8 feet

thence North 41 Degrees 19 Minutes 38 Seconds East 19.8 feet
thence North 41 Degrees 40 Minutes 51 Seconds East 22.1 feet
thence North 43 Degrees 23 Minutes 30 Seconds East 20.4 feet
thence North 38 Degrees 21 Minutes 13 Seconds East 21 feet
thence North 36 Degrees 11 Minutes 43 Seconds East 20.4 feet
thence North 27 Degrees 45 Minutes 58 Seconds East 22.3 feet
thence North 29 Degrees 06 Minutes 03 Seconds East 20.7 feet
thence North 27 Degrees 01 Minutes 03 Seconds East 22.2 feet
thence North 27 Degrees 22 Minutes 29 Seconds East 22.6 feet
thence North 31 Degrees 05 Minutes 02 Seconds East 22.7 feet
thence North 29 Degrees 20 Minutes 37 Seconds East 24.5 feet
thence North 31 Degrees 21 Minutes 16 Seconds East 23.1 feet
thence North 29 Degrees 57 Minutes 01 Seconds East 22.8 feet
thence North 29 Degrees 13 Minutes 57 Seconds East 22.6 feet
thence North 27 Degrees 45 Minutes 58 Seconds East 22.3 feet
thence North 28 Degrees 30 Minutes 16 Seconds East 22.5 feet
thence North 27 Degrees 45 Minutes 58 Seconds East 22.3 feet
thence North 27 Degrees 29 Minutes 43 Seconds East 20.4 feet
thence North 29 Degrees 53 Minutes 07 Seconds East 20.9 feet
thence North 30 Degrees 39 Minutes 27 Seconds East 21.1 feet
thence North 29 Degrees 13 Minutes 57 Seconds East 22.6 feet
thence North 31 Degrees 25 Minutes 02 Seconds East 21.2 feet
thence North 31 Degrees 25 Minutes 02 Seconds East 21.2 feet
thence North 29 Degrees 57 Minutes 01 Seconds East 22.8 feet
thence North 31 Degrees 25 Minutes 02 Seconds East 21.2 feet
thence North 28 Degrees 30 Minutes 16 Seconds East 22.5 feet
thence North 28 Degrees 30 Minutes 16 Seconds East 22.5 feet
thence North 27 Degrees 18 Minutes 24 Seconds East 24.1 feet
thence North 29 Degrees 38 Minutes 50 Seconds East 22.4 feet
thence North 31 Degrees 36 Minutes 53 Seconds East 23.6 feet
thence North 34 Degrees 20 Minutes 05 Seconds East 21.9 feet
thence North 38 Degrees 21 Minutes 13 Seconds East 21 feet
thence North 35 Degrees 43 Minutes 16 Seconds East 22.3 feet
thence North 40 Degrees 36 Minutes 29 Seconds East 19.5 feet
thence North 36 Degrees 11 Minutes 43 Seconds East 20.4 feet
thence North 35 Degrees 09 Minutes 26 Seconds East 29.4 feet
thence North 34 Degrees 28 Minutes 18 Seconds East 28.8 feet
thence North 34 Degrees 41 Minutes 09 Seconds East 20 feet
thence North 33 Degrees 54 Minutes 30 Seconds East 12.1 feet
thence North 33 Degrees 54 Minutes 40 Seconds East 7.7 feet
thence North 31 Degrees 25 Minutes 02 Seconds East 21.2 feet
thence North 33 Degrees 07 Minutes 07 Seconds East 19.7 feet
thence North 32 Degrees 09 Minutes 54 Seconds East 21.4 feet
thence North 32 Degrees 09 Minutes 54 Seconds East 21.4 feet
thence North 31 Degrees 21 Minutes 16 Seconds East 23.1 feet
thence North 35 Degrees 26 Minutes 51 Seconds East 20.2 feet
thence North 32 Degrees 09 Minutes 54 Seconds East 21.4 feet
thence North 33 Degrees 39 Minutes 10 Seconds East 19.4 feet
thence North 33 Degrees 40 Minutes 13 Seconds East 18.2 feet

thence North 28 Degrees 44 Minutes 54 Seconds East 57.4 feet
thence North 23 Degrees 16 Minutes 06 Seconds East 19.7 feet
thence North 28 Degrees 30 Minutes 16 Seconds East 22.5 feet
thence North 27 Degrees 31 Minutes 04 Seconds East 26.7 feet
thence North 27 Degrees 35 Minutes 28 Seconds East 31.6 feet
thence North 30 Degrees 39 Minutes 27 Seconds East 24.9 feet
thence North 31 Degrees 56 Minutes 10 Seconds East 25.2 feet
thence North 31 Degrees 41 Minutes 57 Seconds East 34.1 feet
thence North 32 Degrees 27 Minutes 44 Seconds East 34 feet
thence North 31 Degrees 09 Minutes 02 Seconds East 32.7 feet
thence North 27 Degrees 17 Minutes 28 Seconds East 32.6 feet
thence North 28 Degrees 08 Minutes 12 Seconds East 26.9 feet
thence North 28 Degrees 24 Minutes 51 Seconds East 27.3 feet
thence North 32 Degrees 37 Minutes 57 Seconds East 27.8 feet
thence North 34 Degrees 54 Minutes 41 Seconds East 20.5 feet
thence North 39 Degrees 52 Minutes 23 Seconds East 19.3 feet
thence North 37 Degrees 48 Minutes 05 Seconds East 21.3 feet
thence North 41 Degrees 58 Minutes 03 Seconds East 19.5 feet
thence North 37 Degrees 38 Minutes 53 Seconds East 20.8 feet
thence North 37 Degrees 38 Minutes 53 Seconds East 20.8 feet
thence North 39 Degrees 43 Minutes 26 Seconds East 21.4 feet
thence North 39 Degrees 43 Minutes 26 Seconds East 21.4 feet
thence North 42 Degrees 01 Minutes 51 Seconds East 20 feet
thence North 39 Degrees 02 Minutes 44 Seconds East 21.2 feet
thence North 39 Degrees 02 Minutes 44 Seconds East 21.2 feet
thence North 39 Degrees 07 Minutes 18 Seconds East 19.1 feet
thence North 31 Degrees 29 Minutes 34 Seconds East 19.3 feet
thence North 23 Degrees 07 Minutes 21 Seconds East 21.5 feet
thence North 28 Degrees 18 Minutes 15 Seconds East 20.6 feet
thence North 23 Degrees 55 Minutes 17 Seconds East 28.8 feet
thence North 27 Degrees 10 Minutes 06 Seconds East 27.7 feet
thence North 27 Degrees 11 Minutes 34 Seconds East 27 feet
thence North 32 Degrees 55 Minutes 32 Seconds East 34.1 feet
thence North 37 Degrees 28 Minutes 10 Seconds East 33.2 feet
thence North 40 Degrees 03 Minutes 30 Seconds East 19.2 feet
thence North 40 Degrees 03 Minutes 29 Seconds East 6.7 feet
thence North 43 Degrees 10 Minutes 23 Seconds East 26.2 feet
thence North 40 Degrees 22 Minutes 41 Seconds East 15.8 feet more or less to **the ending point at:** 38 degrees 24 minutes 50.86 seconds North Latitude and -110 degrees 58 minutes 16.45 seconds West Longitude, which can be converted to mapping accuracy State Plane Utah South Zone NAD 83 feet coordinates of X = 1,791,927.4 feet and Y = 10,479,235.3 feet.

Appendix B to Attachment 4

Popular Name: CAINEVILLE REEF ROAD
County: Wayne
County Road Number: 90
State Geographic Information Database (SGID) Road Identification Number: RD280367.
Road-Segment Number: 003
Road-Segment Length: 2.19 miles more or less.
Believed owner of the land underlying this road-segment is: Bureau of Land Management.

The following description is based upon the geographic coordinate system using the NAD83 Datum. The source is GPS mapping grade data as indicated in the metadata and/or the transportation data model of the State of Utah Geographic Information Database (SGID).

The road-segment itself is the monument that is identified by its physical presence on the land. The location of said physical presence is closely approximated by mapping grade Global Positioning System (GPS) data. Said data are checked against the corresponding gray-scale 1-meter Digital Orthophoto Quadrangles published by the United States Geological Survey (USGS) to verify a reasonable degree of accuracy. In circumstances where accurate satellite signal acquisition is not possible, such as deep, narrow canyons or under a canopy of dense foliage, or where very sharp curves in the road make accuracy questionable, such portions of the road were digitized from the corresponding gray-scale 1-meter Digital Orthophoto Quadrangles published by the United States Geological Survey (USGS).

This road-segment may traverse:
Township 27 South Range 9 East, Section(s) 16,17,20,29, Salt Lake Base & Meridian

The following description closely approximates the location of the centerline of the physical monument (CAINEVILLE REEF ROAD)-- Segment 003 based on mapping grade Global Positioning System (GPS) data as defined above:

Beginning at a point on the road center line located at 38 degrees 25 minutes 33.15 seconds North Latitude and -110 degrees 57 minutes 58.54 seconds West Longitude, which can be converted to mapping accuracy State Plane Utah South Zone NAD 83 feet coordinates of X = 1,793,328.4 feet and Y = 10,483,521.5 feet; thence the following courses along the said road center line:

thence North 16 Degrees 23 Minutes 47 Seconds East 2.2 feet
thence North 16 Degrees 23 Minutes 35 Seconds East 33.6 feet
thence North 12 Degrees 56 Minutes 04 Seconds East 28.7 feet
thence North 16 Degrees 23 Minutes 35 Seconds East 30.8 feet
thence North 17 Degrees 18 Minutes 58 Seconds East 29.3 feet
thence North 19 Degrees 49 Minutes 48 Seconds East 21 feet
thence North 23 Degrees 07 Minutes 21 Seconds East 21.5 feet
thence North 24 Degrees 42 Minutes 39 Seconds East 21.7 feet
thence North 30 Degrees 18 Minutes 45 Seconds East 18.7 feet
thence North 33 Degrees 44 Minutes 23 Seconds East 29.3 feet
thence North 38 Degrees 02 Minutes 22 Seconds East 28 feet

thence North 43 Degrees 23 Minutes 31 Seconds East 20.4 feet
thence North 48 Degrees 16 Minutes 13 Seconds East 22.3 feet
thence North 50 Degrees 24 Minutes 16 Seconds East 23.3 feet
thence North 51 Degrees 16 Minutes 33 Seconds East 24.3 feet
thence North 53 Degrees 26 Minutes 24 Seconds East 24.4 feet
thence North 52 Degrees 21 Minutes 38 Seconds East 24.4 feet
thence North 54 Degrees 38 Minutes 04 Seconds East 22.9 feet
thence North 51 Degrees 35 Minutes 10 Seconds East 21.3 feet
thence North 52 Degrees 07 Minutes 31 Seconds East 21.5 feet
thence North 53 Degrees 39 Minutes 59 Seconds East 22.3 feet
thence North 55 Degrees 06 Minutes 06 Seconds East 23.1 feet
thence North 54 Degrees 38 Minutes 04 Seconds East 22.9 feet
thence North 50 Degrees 24 Minutes 16 Seconds East 23.3 feet
thence North 48 Degrees 16 Minutes 13 Seconds East 22.3 feet
thence North 42 Degrees 55 Minutes 20 Seconds East 22.5 feet
thence North 40 Degrees 23 Minutes 22 Seconds East 21.6 feet
thence North 34 Degrees 02 Minutes 24 Seconds East 23.9 feet
thence North 29 Degrees 13 Minutes 57 Seconds East 22.6 feet
thence North 25 Degrees 11 Minutes 29 Seconds East 23.6 feet
thence North 19 Degrees 20 Minutes 52 Seconds East 24.4 feet
thence North 16 Degrees 44 Minutes 34 Seconds East 25.7 feet
thence North 16 Degrees 44 Minutes 34 Seconds East 25.7 feet
thence North 16 Degrees 35 Minutes 33 Seconds East 27.1 feet
thence North 15 Degrees 50 Minutes 17 Seconds East 26 feet
thence North 16 Degrees 54 Minutes 36 Seconds East 24.4 feet
thence North 16 Degrees 13 Minutes 43 Seconds East 21.9 feet
thence North 14 Degrees 21 Minutes 02 Seconds East 22.1 feet
thence North 15 Degrees 10 Minutes 21 Seconds East 22.1 feet
thence North 13 Degrees 20 Minutes 39 Seconds East 23.6 feet
thence North 13 Degrees 09 Minutes 33 Seconds East 24 feet
thence North 13 Degrees 21 Minutes 54 Seconds East 25 feet
thence North 11 Degrees 47 Minutes 19 Seconds East 23.5 feet
thence North 08 Degrees 55 Minutes 25 Seconds East 26.6 feet
thence North 05 Degrees 46 Minutes 56 Seconds East 24.8 feet
thence North 01 Degrees 07 Minutes 33 Seconds East 26.3 feet
thence North 01 Degrees 50 Minutes 29 Seconds East 26.3 feet
thence North 00 Degrees 18 Minutes 21 Seconds West 26.3 feet
thence North 01 Degrees 59 Minutes 04 Seconds East 24.6 feet
thence North 04 Degrees 39 Minutes 49 Seconds East 22.7 feet
thence North 07 Degrees 11 Minutes 23 Seconds East 25.2 feet
thence North 11 Degrees 44 Minutes 11 Seconds East 25.2 feet
thence North 17 Degrees 02 Minutes 52 Seconds East 27.5 feet
thence North 22 Degrees 31 Minutes 39 Seconds East 27.1 feet
thence North 25 Degrees 55 Minutes 33 Seconds East 25.2 feet
thence North 29 Degrees 20 Minutes 37 Seconds East 24.5 feet
thence North 24 Degrees 56 Minutes 04 Seconds East 25.4 feet
thence North 23 Degrees 44 Minutes 17 Seconds East 23.4 feet
thence North 17 Degrees 26 Minutes 19 Seconds East 25.8 feet
thence North 17 Degrees 52 Minutes 58 Seconds East 24.2 feet

thence North 12 Degrees 53 Minutes 42 Seconds East 27.3 feet
thence North 09 Degrees 39 Minutes 28 Seconds East 24.7 feet
thence North 05 Degrees 46 Minutes 57 Seconds East 24.8 feet
thence North 05 Degrees 46 Minutes 57 Seconds East 24.8 feet
thence North 06 Degrees 06 Minutes 45 Seconds East 26.4 feet
thence North 08 Degrees 47 Minutes 03 Seconds East 24.9 feet
thence North 14 Degrees 37 Minutes 31 Seconds East 25.5 feet
thence North 23 Degrees 44 Minutes 17 Seconds East 23.4 feet
thence North 23 Degrees 44 Minutes 17 Seconds East 23.4 feet
thence North 18 Degrees 20 Minutes 36 Seconds East 27.7 feet
thence North 21 Degrees 29 Minutes 43 Seconds East 26.5 feet
thence North 21 Degrees 29 Minutes 43 Seconds East 28.3 feet
thence North 23 Degrees 26 Minutes 36 Seconds East 26.9 feet
thence North 26 Degrees 54 Minutes 36 Seconds East 25.8 feet
thence North 27 Degrees 10 Minutes 06 Seconds East 27.7 feet
thence North 27 Degrees 45 Minutes 59 Seconds East 27.9 feet
thence North 26 Degrees 49 Minutes 44 Seconds East 29.5 feet
thence North 30 Degrees 05 Minutes 33 Seconds East 28.5 feet
thence North 31 Degrees 12 Minutes 58 Seconds East 28.9 feet
thence North 35 Degrees 46 Minutes 11 Seconds East 28.4 feet
thence North 38 Degrees 21 Minutes 13 Seconds East 29.4 feet
thence North 41 Degrees 40 Minutes 52 Seconds East 26.5 feet
thence North 42 Degrees 12 Minutes 15 Seconds East 26.7 feet
thence North 41 Degrees 27 Minutes 15 Seconds East 24.6 feet
thence North 36 Degrees 13 Minutes 22 Seconds East 22.1 feet
thence North 21 Degrees 10 Minutes 14 Seconds East 107.6 feet
thence North 16 Degrees 23 Minutes 35 Seconds East 17.1 feet
thence North 16 Degrees 52 Minutes 11 Seconds East 18.9 feet
thence North 15 Degrees 54 Minutes 51 Seconds East 18.8 feet
thence North 11 Degrees 00 Minutes 14 Seconds East 21.8 feet
thence North 12 Degrees 49 Minutes 40 Seconds East 20.2 feet
thence North 13 Degrees 43 Minutes 48 Seconds East 20.3 feet
thence North 11 Degrees 50 Minutes 56 Seconds East 21.8 feet
thence North 10 Degrees 09 Minutes 14 Seconds East 21.7 feet
thence North 07 Degrees 49 Minutes 26 Seconds East 23.2 feet
thence North 11 Degrees 00 Minutes 14 Seconds East 23.4 feet
thence North 13 Degrees 54 Minutes 35 Seconds East 25.4 feet
thence North 16 Degrees 23 Minutes 35 Seconds East 24 feet
thence North 11 Degrees 00 Minutes 14 Seconds East 26.8 feet
thence North 11 Degrees 00 Minutes 14 Seconds East 25.1 feet
thence North 09 Degrees 25 Minutes 17 Seconds East 23.3 feet
thence North 10 Degrees 12 Minutes 53 Seconds East 23.4 feet
thence North 14 Degrees 06 Minutes 53 Seconds East 23.7 feet
thence North 15 Degrees 10 Minutes 21 Seconds East 22.1 feet
thence North 11 Degrees 55 Minutes 08 Seconds East 20.2 feet
thence North 06 Degrees 20 Minutes 54 Seconds East 19.8 feet
thence North 02 Degrees 33 Minutes 23 Seconds East 19.7 feet
thence North 01 Degrees 15 Minutes 39 Seconds West 19.7 feet
thence North 03 Degrees 45 Minutes 12 Seconds West 27.3 feet

thence North 01 Degrees 40 Minutes 08 Seconds East 28.6 feet
thence North 05 Degrees 24 Minutes 16 Seconds East 19.8 feet
thence North 07 Degrees 34 Minutes 37 Seconds East 21.5 feet
thence North 08 Degrees 13 Minutes 29 Seconds East 19.9 feet
thence North 08 Degrees 26 Minutes 24 Seconds East 21.6 feet
thence North 06 Degrees 20 Minutes 54 Seconds East 19.8 feet
thence North 07 Degrees 27 Minutes 32 Seconds East 29.2 feet
thence North 05 Degrees 08 Minutes 03 Seconds East 34.6 feet
thence North 05 Degrees 57 Minutes 26 Seconds East 27.1 feet
thence North 05 Degrees 50 Minutes 26 Seconds East 21.5 feet
thence North 07 Degrees 17 Minutes 19 Seconds East 19.9 feet
thence North 03 Degrees 43 Minutes 54 Seconds East 28 feet
thence North 03 Degrees 06 Minutes 01 Seconds East 27.6 feet
thence North 06 Degrees 09 Minutes 10 Seconds East 35 feet
thence North 11 Degrees 16 Minutes 09 Seconds East 27.8 feet
thence North 20 Degrees 50 Minutes 01 Seconds East 26.4 feet
thence North 25 Degrees 59 Minutes 42 Seconds East 31.9 feet
thence North 27 Degrees 23 Minutes 36 Seconds East 29.7 feet
thence North 28 Degrees 18 Minutes 16 Seconds East 20.6 feet
thence North 29 Degrees 06 Minutes 04 Seconds East 20.7 feet
thence North 24 Degrees 59 Minutes 43 Seconds East 20 feet
thence North 22 Degrees 39 Minutes 27 Seconds East 21 feet
thence North 22 Degrees 01 Minutes 21 Seconds East 19.9 feet
thence North 19 Degrees 49 Minutes 49 Seconds East 21 feet
thence North 17 Degrees 32 Minutes 39 Seconds East 20.3 feet
thence North 14 Degrees 08 Minutes 16 Seconds East 22.4 feet
thence North 14 Degrees 37 Minutes 31 Seconds East 20.4 feet
thence North 14 Degrees 21 Minutes 02 Seconds East 22.1 feet
thence North 15 Degrees 59 Minutes 16 Seconds East 22.2 feet
thence North 16 Degrees 33 Minutes 08 Seconds East 22.6 feet
thence North 12 Degrees 44 Minutes 57 Seconds East 23.2 feet
thence North 12 Degrees 34 Minutes 08 Seconds East 23.6 feet
thence North 13 Degrees 11 Minutes 23 Seconds East 25.3 feet
thence North 15 Degrees 20 Minutes 10 Seconds East 25.6 feet
thence North 17 Degrees 08 Minutes 28 Seconds East 24.1 feet
thence North 15 Degrees 04 Minutes 12 Seconds East 27.2 feet
thence North 15 Degrees 20 Minutes 10 Seconds East 25.6 feet
thence North 15 Degrees 44 Minutes 02 Seconds East 27.3 feet
thence North 18 Degrees 21 Minutes 39 Seconds East 25.6 feet
thence North 14 Degrees 13 Minutes 42 Seconds East 27.5 feet
thence North 15 Degrees 20 Minutes 10 Seconds East 25.6 feet
thence North 13 Degrees 54 Minutes 35 Seconds East 25.4 feet
thence North 11 Degrees 44 Minutes 11 Seconds East 25.2 feet
thence North 11 Degrees 50 Minutes 56 Seconds East 21.8 feet
thence North 09 Degrees 17 Minutes 57 Seconds East 21.6 feet
thence North 09 Degrees 17 Minutes 57 Seconds East 21.6 feet
thence North 07 Degrees 34 Minutes 37 Seconds East 21.5 feet
thence North 06 Degrees 20 Minutes 54 Seconds East 19.8 feet
thence North 11 Degrees 00 Minutes 14 Seconds East 20.1 feet

thence North 13 Degrees 58 Minutes 30 Seconds East 18.6 feet
thence North 11 Degrees 00 Minutes 14 Seconds East 20.1 feet
thence North 11 Degrees 00 Minutes 14 Seconds East 20.1 feet
thence North 10 Degrees 04 Minutes 58 Seconds East 20 feet
thence North 17 Degrees 30 Minutes 46 Seconds East 29 feet
thence North 21 Degrees 15 Minutes 55 Seconds East 30.4 feet
thence North 21 Degrees 10 Minutes 14 Seconds East 21.5 feet
thence North 21 Degrees 01 Minutes 51 Seconds East 22.6 feet
thence North 23 Degrees 55 Minutes 18 Seconds East 21.6 feet
thence North 22 Degrees 59 Minutes 56 Seconds East 23.2 feet
thence North 23 Degrees 07 Minutes 21 Seconds East 21.5 feet
thence North 16 Degrees 47 Minutes 48 Seconds East 22.3 feet
thence North 15 Degrees 10 Minutes 21 Seconds East 22.1 feet
thence North 12 Degrees 34 Minutes 08 Seconds East 23.6 feet
thence North 12 Degrees 07 Minutes 11 Seconds East 19.8 feet
thence North 09 Degrees 47 Minutes 29 Seconds East 24.3 feet
thence North 16 Degrees 24 Minutes 40 Seconds East 100.4 feet
thence North 22 Degrees 38 Minutes 53 Seconds East 30.3 feet
thence North 25 Degrees 11 Minutes 29 Seconds East 23.6 feet
thence North 23 Degrees 33 Minutes 15 Seconds East 18.7 feet
thence North 16 Degrees 11 Minutes 54 Seconds East 27.7 feet
thence North 12 Degrees 09 Minutes 32 Seconds East 31.9 feet
thence North 18 Degrees 52 Minutes 22 Seconds East 32 feet
thence North 23 Degrees 26 Minutes 36 Seconds East 26.9 feet
thence North 23 Degrees 29 Minutes 59 Seconds East 24.4 feet
thence North 25 Degrees 37 Minutes 08 Seconds East 26.3 feet
thence North 24 Degrees 56 Minutes 49 Seconds East 19.2 feet
thence North 22 Degrees 11 Minutes 51 Seconds East 24.9 feet
thence North 18 Degrees 32 Minutes 49 Seconds East 28.4 feet
thence North 19 Degrees 08 Minutes 02 Seconds East 23.7 feet
thence North 17 Degrees 13 Minutes 10 Seconds East 19.6 feet
thence North 16 Degrees 47 Minutes 48 Seconds East 22.3 feet
thence North 20 Degrees 43 Minutes 53 Seconds East 27.4 feet
thence North 23 Degrees 55 Minutes 18 Seconds East 21.6 feet
thence North 23 Degrees 14 Minutes 46 Seconds East 41.9 feet
thence North 20 Degrees 40 Minutes 03 Seconds East 21.1 feet
thence North 20 Degrees 08 Minutes 36 Seconds East 20.7 feet
thence North 17 Degrees 30 Minutes 46 Seconds East 19.3 feet
thence North 15 Degrees 10 Minutes 21 Seconds East 22.1 feet
thence North 15 Degrees 38 Minutes 21 Seconds East 23.9 feet
thence North 16 Degrees 23 Minutes 35 Seconds East 24 feet
thence North 14 Degrees 52 Minutes 47 Seconds East 23.8 feet
thence North 14 Degrees 06 Minutes 53 Seconds East 23.7 feet
thence North 12 Degrees 34 Minutes 08 Seconds East 23.6 feet
thence North 10 Degrees 12 Minutes 53 Seconds East 23.4 feet
thence North 11 Degrees 47 Minutes 19 Seconds East 23.5 feet
thence North 12 Degrees 34 Minutes 08 Seconds East 23.6 feet
thence North 16 Degrees 23 Minutes 35 Seconds East 24 feet
thence North 18 Degrees 37 Minutes 07 Seconds East 24.3 feet

thence North 18 Degrees 48 Minutes 49 Seconds East 26.1 feet
thence North 14 Degrees 53 Minutes 21 Seconds East 27.5 feet
thence North 15 Degrees 55 Minutes 34 Seconds East 27 feet
thence North 14 Degrees 12 Minutes 18 Seconds East 28.8 feet
thence North 15 Degrees 27 Minutes 40 Seconds East 29 feet
thence North 17 Degrees 07 Minutes 25 Seconds East 29.6 feet
thence North 17 Degrees 09 Minutes 28 Seconds East 30.6 feet
thence North 19 Degrees 37 Minutes 10 Seconds East 27.9 feet
thence North 19 Degrees 37 Minutes 10 Seconds East 27.9 feet
thence North 22 Degrees 11 Minutes 51 Seconds East 24.9 feet
thence North 19 Degrees 57 Minutes 34 Seconds East 22.7 feet
thence North 16 Degrees 47 Minutes 48 Seconds East 22.3 feet
thence North 15 Degrees 59 Minutes 17 Seconds East 22.2 feet
thence North 17 Degrees 52 Minutes 59 Seconds East 24.2 feet
thence North 17 Degrees 52 Minutes 59 Seconds East 24.2 feet
thence North 17 Degrees 08 Minutes 28 Seconds East 24.1 feet
thence North 20 Degrees 04 Minutes 13 Seconds East 24.5 feet
thence North 22 Degrees 15 Minutes 04 Seconds East 23.1 feet
thence North 24 Degrees 28 Minutes 08 Seconds East 23.5 feet
thence North 23 Degrees 51 Minutes 38 Seconds East 28.1 feet
thence North 23 Degrees 05 Minutes 55 Seconds East 24 feet
thence North 13 Degrees 20 Minutes 37 Seconds East 10.8 feet
thence North 13 Degrees 20 Minutes 42 Seconds East 12.9 feet
thence North 13 Degrees 06 Minutes 57 Seconds East 29.7 feet
thence North 18 Degrees 07 Minutes 44 Seconds East 24.9 feet
thence North 21 Degrees 29 Minutes 43 Seconds East 21.2 feet
thence North 26 Degrees 40 Minutes 27 Seconds East 20.3 feet
thence North 23 Degrees 55 Minutes 18 Seconds East 21.6 feet
thence North 23 Degrees 07 Minutes 21 Seconds East 21.5 feet
thence North 20 Degrees 40 Minutes 03 Seconds East 21.1 feet
thence North 18 Degrees 45 Minutes 06 Seconds East 19.1 feet
thence North 17 Degrees 48 Minutes 57 Seconds East 19 feet
thence North 15 Degrees 44 Minutes 02 Seconds East 27.3 feet
thence North 14 Degrees 01 Minutes 46 Seconds East 30.5 feet
thence North 13 Degrees 39 Minutes 08 Seconds East 58.5 feet
thence North 16 Degrees 23 Minutes 35 Seconds East 27.4 feet
thence North 21 Degrees 05 Minutes 12 Seconds East 34.2 feet
thence North 25 Degrees 20 Minutes 06 Seconds East 36.4 feet
thence North 25 Degrees 20 Minutes 06 Seconds East 27.3 feet
thence North 22 Degrees 23 Minutes 16 Seconds East 19.6 feet
thence North 23 Degrees 16 Minutes 07 Seconds East 19.7 feet
thence North 24 Degrees 59 Minutes 43 Seconds East 20 feet
thence North 25 Degrees 50 Minutes 27 Seconds East 20.1 feet
thence North 26 Degrees 15 Minutes 32 Seconds East 29.4 feet
thence North 23 Degrees 55 Minutes 18 Seconds East 28.8 feet
thence North 23 Degrees 28 Minutes 33 Seconds East 21.2 feet
thence North 22 Degrees 46 Minutes 44 Seconds East 21.8 feet
thence North 25 Degrees 40 Minutes 06 Seconds East 28.5 feet
thence North 25 Degrees 13 Minutes 53 Seconds East 32.7 feet

thence North 19 Degrees 16 Minutes 01 Seconds East 31.4 feet
thence North 14 Degrees 37 Minutes 31 Seconds East 30.6 feet
thence North 15 Degrees 47 Minutes 43 Seconds East 33.1 feet
thence North 16 Degrees 44 Minutes 35 Seconds East 25.7 feet
thence North 15 Degrees 04 Minutes 13 Seconds East 27.2 feet
thence North 19 Degrees 35 Minutes 22 Seconds East 36.7 feet
thence North 17 Degrees 38 Minutes 11 Seconds East 36.2 feet
thence North 19 Degrees 29 Minutes 34 Seconds East 34.9 feet
thence North 19 Degrees 29 Minutes 34 Seconds East 26.2 feet
thence North 16 Degrees 52 Minutes 11 Seconds East 18.9 feet
thence North 18 Degrees 59 Minutes 02 Seconds East 27.8 feet
thence North 17 Degrees 02 Minutes 53 Seconds East 27.5 feet
thence North 15 Degrees 54 Minutes 51 Seconds East 18.8 feet
thence North 10 Degrees 04 Minutes 58 Seconds East 20 feet
thence North 14 Degrees 37 Minutes 31 Seconds East 20.4 feet
thence North 18 Degrees 45 Minutes 06 Seconds East 19.1 feet
thence North 17 Degrees 48 Minutes 57 Seconds East 19 feet
thence North 18 Degrees 07 Minutes 44 Seconds East 20.8 feet
thence North 17 Degrees 15 Minutes 55 Seconds East 20.7 feet
thence North 19 Degrees 40 Minutes 37 Seconds East 19.2 feet
thence North 17 Degrees 48 Minutes 57 Seconds East 19 feet
thence North 20 Degrees 35 Minutes 30 Seconds East 19.3 feet
thence North 19 Degrees 49 Minutes 49 Seconds East 21 feet
thence North 19 Degrees 10 Minutes 48 Seconds East 22.6 feet
thence North 23 Degrees 16 Minutes 07 Seconds East 19.7 feet
thence North 23 Degrees 07 Minutes 21 Seconds East 21.5 feet
thence North 20 Degrees 40 Minutes 03 Seconds East 21.1 feet
thence North 18 Degrees 07 Minutes 44 Seconds East 20.8 feet
thence North 16 Degrees 23 Minutes 35 Seconds East 20.6 feet
thence North 17 Degrees 15 Minutes 55 Seconds East 20.7 feet
thence North 18 Degrees 59 Minutes 02 Seconds East 20.9 feet
thence North 21 Degrees 29 Minutes 43 Seconds East 21.2 feet
thence North 20 Degrees 59 Minutes 29 Seconds East 20.8 feet
thence North 18 Degrees 07 Minutes 44 Seconds East 22.8 feet
thence North 20 Degrees 40 Minutes 03 Seconds East 21.1 feet
thence North 20 Degrees 04 Minutes 13 Seconds East 24.5 feet
thence North 19 Degrees 57 Minutes 35 Seconds East 22.7 feet
thence North 21 Degrees 29 Minutes 43 Seconds East 23 feet
thence North 20 Degrees 40 Minutes 03 Seconds East 21.1 feet
thence North 18 Degrees 59 Minutes 02 Seconds East 20.9 feet
thence North 16 Degrees 52 Minutes 11 Seconds East 18.9 feet
thence North 14 Degrees 56 Minutes 56 Seconds East 18.7 feet
thence North 15 Degrees 54 Minutes 51 Seconds East 18.8 feet
thence North 18 Degrees 59 Minutes 02 Seconds East 20.9 feet
thence North 19 Degrees 49 Minutes 49 Seconds East 21 feet
thence North 19 Degrees 57 Minutes 35 Seconds East 22.7 feet
thence North 19 Degrees 10 Minutes 48 Seconds East 22.6 feet
thence North 19 Degrees 57 Minutes 35 Seconds East 22.7 feet
thence North 19 Degrees 27 Minutes 40 Seconds East 22.3 feet

thence North 14 Degrees 56 Minutes 56 Seconds East 22.5 feet
thence North 17 Degrees 29 Minutes 24 Seconds East 27.9 feet
thence North 22 Degrees 12 Minutes 52 Seconds East 29.1 feet
thence North 19 Degrees 10 Minutes 48 Seconds East 22.6 feet
thence North 20 Degrees 02 Minutes 50 Seconds East 21.7 feet
thence North 18 Degrees 20 Minutes 36 Seconds East 27.7 feet
thence North 19 Degrees 29 Minutes 34 Seconds East 26.2 feet
thence North 21 Degrees 29 Minutes 43 Seconds East 21.2 feet
thence North 23 Degrees 07 Minutes 21 Seconds East 21.5 feet
thence North 20 Degrees 15 Minutes 00 Seconds East 30.8 feet
thence North 20 Degrees 56 Minutes 40 Seconds East 25.4 feet
thence North 18 Degrees 20 Minutes 36 Seconds East 27.7 feet
thence North 19 Degrees 37 Minutes 10 Seconds East 27.9 feet
thence North 20 Degrees 35 Minutes 30 Seconds East 19.3 feet
thence North 22 Degrees 23 Minutes 16 Seconds East 19.6 feet
thence North 22 Degrees 23 Minutes 16 Seconds East 19.6 feet
thence North 20 Degrees 35 Minutes 30 Seconds East 19.3 feet
thence North 17 Degrees 48 Minutes 57 Seconds East 19 feet
thence North 18 Degrees 59 Minutes 02 Seconds East 27.8 feet
thence North 22 Degrees 57 Minutes 42 Seconds East 35.7 feet
thence North 24 Degrees 11 Minutes 33 Seconds East 28.5 feet
thence North 22 Degrees 53 Minutes 33 Seconds East 20 feet
thence North 23 Degrees 55 Minutes 18 Seconds East 21.6 feet
thence North 26 Degrees 40 Minutes 27 Seconds East 20.3 feet
thence North 24 Degrees 42 Minutes 39 Seconds East 21.7 feet
thence North 25 Degrees 50 Minutes 27 Seconds East 20.1 feet
thence North 25 Degrees 50 Minutes 27 Seconds East 20.1 feet
thence North 28 Degrees 03 Minutes 47 Seconds East 18.7 feet
thence North 26 Degrees 40 Minutes 27 Seconds East 20.3 feet
thence North 21 Degrees 29 Minutes 43 Seconds East 21.2 feet
thence North 22 Degrees 23 Minutes 16 Seconds East 19.6 feet
thence North 20 Degrees 40 Minutes 03 Seconds East 21.1 feet
thence North 19 Degrees 10 Minutes 48 Seconds East 22.6 feet
thence North 18 Degrees 23 Minutes 34 Seconds East 22.5 feet
thence North 18 Degrees 54 Minutes 24 Seconds East 22.9 feet
thence North 17 Degrees 22 Minutes 42 Seconds East 23.8 feet
thence North 19 Degrees 57 Minutes 35 Seconds East 22.7 feet
thence North 17 Degrees 35 Minutes 54 Seconds East 22.4 feet
thence North 15 Degrees 38 Minutes 22 Seconds East 23.9 feet
thence North 16 Degrees 33 Minutes 08 Seconds East 22.6 feet
thence North 17 Degrees 02 Minutes 53 Seconds East 22 feet
thence North 16 Degrees 47 Minutes 48 Seconds East 22.3 feet
thence North 15 Degrees 59 Minutes 17 Seconds East 22.2 feet
thence North 18 Degrees 07 Minutes 44 Seconds East 20.8 feet
thence North 14 Degrees 37 Minutes 31 Seconds East 20.4 feet
thence North 15 Degrees 30 Minutes 47 Seconds East 20.5 feet
thence North 18 Degrees 45 Minutes 06 Seconds East 19.1 feet
thence North 14 Degrees 56 Minutes 57 Seconds East 22.5 feet
thence North 14 Degrees 52 Minutes 01 Seconds East 20.1 feet

thence North 14 Degrees 37 Minutes 31 Seconds East 20.4 feet
thence North 15 Degrees 30 Minutes 47 Seconds East 20.5 feet
thence North 21 Degrees 29 Minutes 43 Seconds East 28.3 feet
thence North 27 Degrees 23 Minutes 36 Seconds East 29.7 feet
thence North 29 Degrees 06 Minutes 04 Seconds East 20.7 feet
thence North 31 Degrees 29 Minutes 34 Seconds East 19.3 feet
thence North 30 Degrees 11 Minutes 38 Seconds East 27.8 feet
thence North 25 Degrees 57 Minutes 38 Seconds East 28.2 feet
thence North 17 Degrees 48 Minutes 57 Seconds East 19 feet
thence North 14 Degrees 37 Minutes 31 Seconds East 20.4 feet
thence North 13 Degrees 43 Minutes 49 Seconds East 20.3 feet
thence North 09 Degrees 00 Minutes 14 Seconds East 20.3 feet
thence North 08 Degrees 34 Minutes 28 Seconds East 21.3 feet
thence North 09 Degrees 09 Minutes 22 Seconds East 20 feet
thence North 07 Degrees 17 Minutes 19 Seconds East 19.9 feet
thence North 09 Degrees 09 Minutes 22 Seconds East 20 feet
thence North 11 Degrees 00 Minutes 14 Seconds East 20.1 feet
thence North 12 Degrees 49 Minutes 41 Seconds East 20.2 feet
thence North 11 Degrees 55 Minutes 09 Seconds East 20.2 feet
thence North 12 Degrees 49 Minutes 41 Seconds East 20.2 feet
thence North 14 Degrees 21 Minutes 02 Seconds East 22.1 feet
thence North 14 Degrees 37 Minutes 31 Seconds East 20.4 feet
thence North 15 Degrees 59 Minutes 17 Seconds East 22.2 feet
thence North 15 Degrees 10 Minutes 21 Seconds East 22.1 feet
thence North 13 Degrees 31 Minutes 21 Seconds East 22 feet
thence North 13 Degrees 31 Minutes 21 Seconds East 22 feet
thence North 13 Degrees 20 Minutes 40 Seconds East 23.6 feet
thence North 12 Degrees 01 Minutes 59 Seconds East 21.5 feet
thence North 13 Degrees 19 Minutes 15 Seconds East 22.3 feet
thence North 14 Degrees 01 Minutes 46 Seconds East 30.5 feet
thence North 12 Degrees 13 Minutes 22 Seconds East 30.3 feet
thence North 12 Degrees 36 Minutes 53 Seconds East 114.5 feet
thence North 14 Degrees 56 Minutes 57 Seconds East 18.7 feet
thence North 11 Degrees 55 Minutes 09 Seconds East 20.2 feet
thence North 11 Degrees 16 Minutes 09 Seconds East 27.8 feet
thence North 05 Degrees 24 Minutes 16 Seconds East 36.3 feet
thence North 04 Degrees 17 Minutes 38 Seconds East 28.6 feet
thence North 08 Degrees 13 Minutes 29 Seconds East 19.9 feet
thence North 08 Degrees 26 Minutes 24 Seconds East 21.6 feet
thence North 12 Degrees 07 Minutes 12 Seconds East 19.8 feet
thence North 11 Degrees 40 Minutes 12 Seconds East 22.1 feet
thence North 13 Degrees 31 Minutes 21 Seconds East 22 feet
thence North 12 Degrees 41 Minutes 19 Seconds East 21.9 feet
thence North 13 Degrees 43 Minutes 49 Seconds East 20.3 feet
thence North 15 Degrees 45 Minutes 14 Seconds East 22.5 feet
thence North 18 Degrees 25 Minutes 11 Seconds East 20.4 feet
thence North 19 Degrees 49 Minutes 49 Seconds East 21 feet
thence North 19 Degrees 57 Minutes 35 Seconds East 22.7 feet
thence North 22 Degrees 15 Minutes 04 Seconds East 23.1 feet

thence North 25 Degrees 11 Minutes 29 Seconds East 23.6 feet
thence North 24 Degrees 28 Minutes 09 Seconds East 23.5 feet
thence North 27 Degrees 01 Minutes 04 Seconds East 22.2 feet
thence North 26 Degrees 36 Minutes 38 Seconds East 23.9 feet
thence North 22 Degrees 59 Minutes 56 Seconds East 23.2 feet
thence North 22 Degrees 18 Minutes 50 Seconds East 21.3 feet
thence North 19 Degrees 57 Minutes 35 Seconds East 22.7 feet
thence North 23 Degrees 07 Minutes 21 Seconds East 21.5 feet
thence North 22 Degrees 18 Minutes 50 Seconds East 21.3 feet
thence North 21 Degrees 29 Minutes 43 Seconds East 21.2 feet
thence North 22 Degrees 18 Minutes 50 Seconds East 21.3 feet
thence North 19 Degrees 57 Minutes 35 Seconds East 22.7 feet
thence North 19 Degrees 49 Minutes 49 Seconds East 21 feet
thence North 19 Degrees 10 Minutes 48 Seconds East 22.6 feet
thence North 18 Degrees 07 Minutes 44 Seconds East 20.8 feet
thence North 17 Degrees 35 Minutes 54 Seconds East 22.4 feet
thence North 18 Degrees 23 Minutes 34 Seconds East 22.5 feet
thence North 19 Degrees 10 Minutes 48 Seconds East 22.6 feet
thence North 16 Degrees 23 Minutes 35 Seconds East 24 feet
thence North 21 Degrees 01 Minutes 51 Seconds East 22.6 feet
thence North 21 Degrees 58 Minutes 46 Seconds East 21.6 feet
thence North 22 Degrees 59 Minutes 56 Seconds East 23.2 feet
thence North 28 Degrees 18 Minutes 16 Seconds East 20.6 feet
thence North 26 Degrees 15 Minutes 32 Seconds East 22 feet
thence North 20 Degrees 47 Minutes 11 Seconds East 24.6 feet
thence North 23 Degrees 07 Minutes 21 Seconds East 21.5 feet
thence North 18 Degrees 59 Minutes 02 Seconds East 20.9 feet
thence North 15 Degrees 24 Minutes 09 Seconds East 21.8 feet
thence North 16 Degrees 33 Minutes 08 Seconds East 22.6 feet
thence North 14 Degrees 21 Minutes 02 Seconds East 22.1 feet
thence North 15 Degrees 59 Minutes 17 Seconds East 22.2 feet
thence North 19 Degrees 10 Minutes 48 Seconds East 22.6 feet
thence North 17 Degrees 08 Minutes 28 Seconds East 24.1 feet
thence North 16 Degrees 23 Minutes 35 Seconds East 24 feet
thence North 17 Degrees 08 Minutes 28 Seconds East 24.1 feet
thence North 21 Degrees 29 Minutes 43 Seconds East 21.2 feet
thence North 28 Degrees 18 Minutes 16 Seconds East 20.6 feet
thence North 28 Degrees 30 Minutes 17 Seconds East 22.5 feet
thence North 23 Degrees 55 Minutes 18 Seconds East 21.6 feet
thence North 23 Degrees 44 Minutes 17 Seconds East 23.4 feet
thence North 27 Degrees 18 Minutes 25 Seconds East 24.1 feet
thence North 31 Degrees 56 Minutes 11 Seconds East 25.2 feet
thence North 39 Degrees 43 Minutes 27 Seconds East 21.4 feet
thence North 42 Degrees 31 Minutes 58 Seconds East 24.6 feet
thence North 48 Degrees 26 Minutes 13 Seconds East 24.9 feet
thence North 44 Degrees 41 Minutes 38 Seconds East 27.9 feet
thence North 47 Degrees 11 Minutes 01 Seconds East 26.7 feet
thence North 50 Degrees 48 Minutes 34 Seconds East 26.1 feet
thence North 50 Degrees 21 Minutes 12 Seconds East 25.9 feet

thence North 51 Degrees 26 Minutes 22 Seconds East 21.7 feet
thence North 47 Degrees 48 Minutes 58 Seconds East 25.6 feet
thence North 45 Degrees 05 Minutes 21 Seconds East 33.7 feet
thence North 34 Degrees 07 Minutes 59 Seconds East 27.9 feet
thence North 27 Degrees 01 Minutes 04 Seconds East 22.2 feet
thence North 06 Degrees 32 Minutes 12 Seconds East 24.8 feet
thence North 04 Degrees 07 Minutes 11 Seconds West 29.6 feet
thence North 04 Degrees 13 Minutes 26 Seconds West 24 feet
thence North 01 Degrees 27 Minutes 56 Seconds East 31.9 feet
thence North 07 Degrees 27 Minutes 33 Seconds East 21.9 feet
thence North 11 Degrees 18 Minutes 20 Seconds East 24.5 feet
thence North 09 Degrees 56 Minutes 43 Seconds East 31.4 feet
thence North 05 Degrees 16 Minutes 52 Seconds East 30.3 feet
thence North 03 Degrees 23 Minutes 07 Seconds East 30.6 feet
thence North 09 Degrees 59 Minutes 56 Seconds East 25.7 feet
thence North 20 Degrees 40 Minutes 06 Seconds East 9.7 feet
thence North 20 Degrees 40 Minutes 00 Seconds East 11.4 feet
thence North 15 Degrees 04 Minutes 13 Seconds East 13.6 feet
thence North 76 Degrees 14 Minutes 43 Seconds East 46.6 feet
thence North 81 Degrees 28 Minutes 02 Seconds East 27.5 feet
thence North 82 Degrees 12 Minutes 47 Seconds East 32.8 feet
thence North 82 Degrees 49 Minutes 26 Seconds East 27.4 feet
thence North 82 Degrees 54 Minutes 18 Seconds East 27.8 feet
thence North 83 Degrees 44 Minutes 51 Seconds East 10.7 feet more or less to **the ending point at:** 38 degrees 27 minutes 18.09 seconds North Latitude and -110 degrees 57 minutes 09.12 seconds West Longitude, which can be converted to mapping accuracy State Plane Utah South Zone NAD 83 feet coordinates of X = 1,797,199.0 feet and Y = 10,494,160.5 feet.

Appendix C to Attachment 4

Popular Name: CAINEVILLE REEF ROAD
County: Wayne
County Road Number: 90
State Geographic Information Database (SGID) Road Identification Number: RD280367.
Road-Segment Number: 005
Road-Segment Length: 0.19 miles more or less.
Believed owner of the land underlying this road-segment is: Bureau of Land Management.

The following description is based upon the geographic coordinate system using the NAD83 Datum. The source is GPS mapping grade data as indicated in the metadata and/or the transportation data model of the State of Utah Geographic Information Database (SGID).

The road-segment itself is the monument that is identified by its physical presence on the land. The location of said physical presence is closely approximated by mapping grade Global Positioning System (GPS) data. Said data are checked against the corresponding gray-scale 1-meter Digital Orthophoto Quadrangles published by the United States Geological Survey (USGS) to verify a reasonable degree of accuracy. In circumstances where accurate satellite signal acquisition is not possible, such as deep, narrow canyons or under a canopy of dense foliage, or where very sharp curves in the road make accuracy questionable, such portions of the road were digitized from the corresponding gray-scale 1-meter Digital Orthophoto Quadrangles published by the United States Geological Survey (USGS).

This road-segment may traverse:
Township 27 South Range 9 East, Section(s) 16,21, Salt Lake Base & Meridian

The following description closely approximates the location of the centerline of the physical monument (CAINEVILLE REEF ROAD)-- Segment 005 based on mapping grade Global Positioning System (GPS) data as defined above:

Beginning at a point on the road center line located at 38 degrees 27 minutes 17.68 seconds North Latitude and -110 degrees 57 minutes 02.07 seconds West Longitude, which can be converted to mapping accuracy State Plane Utah South Zone NAD 83 feet coordinates of X = 1,797,759.8 feet and Y = 10,494,122.3 feet; thence the following courses along the said road center line:

thence South 31 Degrees 24 Minutes 47 Seconds East 11.2 feet
thence South 31 Degrees 24 Minutes 58 Seconds East 4.5 feet
thence South 12 Degrees 13 Minutes 35 Seconds East 30.2 feet
thence South 30 Degrees 44 Minutes 24 Seconds East 30.5 feet
thence South 70 Degrees 51 Minutes 57 Seconds East 29.6 feet
thence South 80 Degrees 15 Minutes 49 Seconds East 32 feet
thence South 84 Degrees 22 Minutes 27 Seconds East 25.4 feet
thence North 89 Degrees 41 Minutes 38 Seconds East 20 feet
thence North 89 Degrees 41 Minutes 38 Seconds East 20.7 feet
thence South 85 Degrees 41 Minutes 42 Seconds East 20.4 feet
thence North 89 Degrees 41 Minutes 38 Seconds East 21.7 feet

thence South 86 Degrees 13 Minutes 12 Seconds East 23 feet
thence South 86 Degrees 26 Minutes 25 Seconds East 24.3 feet
thence North 89 Degrees 41 Minutes 38 Seconds East 25.3 feet
thence South 83 Degrees 05 Minutes 29 Seconds East 26.1 feet
thence South 83 Degrees 05 Minutes 29 Seconds East 26.1 feet
thence South 83 Degrees 57 Minutes 56 Seconds East 26.7 feet
thence South 86 Degrees 04 Minutes 10 Seconds East 26.7 feet
thence South 84 Degrees 02 Minutes 32 Seconds East 27.1 feet
thence South 86 Degrees 07 Minutes 15 Seconds East 27 feet
thence South 86 Degrees 48 Minutes 59 Seconds East 27 feet
thence North 89 Degrees 41 Minutes 38 Seconds East 27.2 feet
thence North 89 Degrees 41 Minutes 38 Seconds East 27.9 feet
thence North 89 Degrees 41 Minutes 38 Seconds East 27.6 feet
thence North 86 Degrees 17 Minutes 15 Seconds East 27.6 feet
thence North 82 Degrees 54 Minutes 18 Seconds East 27.8 feet
thence North 82 Degrees 14 Minutes 00 Seconds East 27.8 feet
thence North 83 Degrees 43 Minutes 11 Seconds East 28.4 feet
thence North 82 Degrees 54 Minutes 18 Seconds East 27.8 feet
thence North 82 Degrees 59 Minutes 03 Seconds East 28.1 feet
thence North 86 Degrees 17 Minutes 15 Seconds East 27.6 feet
thence North 79 Degrees 19 Minutes 40 Seconds East 27.4 feet
thence North 82 Degrees 34 Minutes 08 Seconds East 26.5 feet
thence North 78 Degrees 31 Minutes 45 Seconds East 25.4 feet
thence North 77 Degrees 55 Minutes 33 Seconds East 24.1 feet
thence North 72 Degrees 20 Minutes 24 Seconds East 22 feet
thence North 70 Degrees 02 Minutes 25 Seconds East 19.5 feet
thence North 52 Degrees 23 Minutes 24 Seconds East 26 feet
thence North 40 Degrees 13 Minutes 09 Seconds East 26.8 feet
thence North 37 Degrees 10 Minutes 14 Seconds East 16.9 feet
thence North 37 Degrees 10 Minutes 09 Seconds East 5.1 feet more or less to **the ending point at:** 38 degrees 27 minutes 17.62 seconds North Latitude and -110 degrees 56 minutes 50.45 seconds West Longitude, which can be converted to mapping accuracy State Plane Utah South Zone NAD 83 feet coordinates of X = 1,798,684.6 feet and Y = 10,494,121.4 feet.

Appendix D to Attachment 4

Popular Name: CAINEVILLE REEF ROAD
County: Wayne
County Road Number: 90
State Geographic Information Database (SGID) Road Identification Number: RD280367.
Road-Segment Number: 007
Road-Segment Length: 1.5 miles more or less.
Believed owner of the land underlying this road-segment is: Bureau of Land Management.

The following description is based upon the geographic coordinate system using the NAD83 Datum. The source is GPS mapping grade data as indicated in the metadata and/or the transportation data model of the State of Utah Geographic Information Database (SGID).

The road-segment itself is the monument that is identified by its physical presence on the land. The location of said physical presence is closely approximated by mapping grade Global Positioning System (GPS) data. Said data are checked against the corresponding gray-scale 1-meter Digital Orthophoto Quadrangles published by the United States Geological Survey (USGS) to verify a reasonable degree of accuracy. In circumstances where accurate satellite signal acquisition is not possible, such as deep, narrow canyons or under a canopy of dense foliage, or where very sharp curves in the road make accuracy questionable, such portions of the road were digitized from the corresponding gray-scale 1-meter Digital Orthophoto Quadrangles published by the United States Geological Survey (USGS).

This road-segment may traverse:
Township 27 South Range 9 East, Section(s) 10,15, Salt Lake Base & Meridian

The following description closely approximates the location of the centerline of the physical monument (CAINEVILLE REEF ROAD)-- Segment 007 based on mapping grade Global Positioning System (GPS) data as defined above:

Beginning at a point on the road center line located at 38 degrees 27 minutes 057.6 seconds North Latitude and -110 degrees 56 minutes 03.17 seconds West Longitude, which can be converted to mapping accuracy State Plane Utah South Zone NAD 83 feet coordinates of X = 1,802,421.1 feet and Y = 10,498,188.2 feet; thence the following courses along the said road center line:

thence North 56 Degrees 00 Minutes 15 Seconds East 13.9 feet
thence North 59 Degrees 26 Minutes 16 Seconds East 22.8 feet
thence North 66 Degrees 43 Minutes 49 Seconds East 21 feet
thence North 61 Degrees 05 Minutes 01 Seconds East 20.6 feet
thence North 58 Degrees 52 Minutes 42 Seconds East 21.8 feet
thence North 52 Degrees 59 Minutes 29 Seconds East 22.5 feet
thence North 55 Degrees 06 Minutes 07 Seconds East 23.1 feet
thence North 56 Degrees 51 Minutes 56 Seconds East 24.2 feet
thence North 56 Degrees 11 Minutes 56 Seconds East 26.8 feet
thence North 56 Degrees 34 Minutes 58 Seconds East 27 feet
thence North 64 Degrees 40 Minutes 38 Seconds East 27.2 feet

thence North 62 Degrees 50 Minutes 23 Seconds East 29.1 feet
thence North 65 Degrees 43 Minutes 54 Seconds East 29.1 feet
thence North 73 Degrees 34 Minutes 00 Seconds East 28.4 feet
thence North 75 Degrees 29 Minutes 15 Seconds East 26.7 feet
thence North 68 Degrees 56 Minutes 53 Seconds East 23.2 feet
thence North 52 Degrees 07 Minutes 32 Seconds East 21.5 feet
thence North 42 Degrees 01 Minutes 52 Seconds East 20 feet
thence North 39 Degrees 07 Minutes 19 Seconds East 19.1 feet
thence North 47 Degrees 25 Minutes 14 Seconds East 19.5 feet
thence North 55 Degrees 45 Minutes 02 Seconds East 20.6 feet
thence North 75 Degrees 39 Minutes 28 Seconds East 20.3 feet
thence North 76 Degrees 41 Minutes 58 Seconds East 21.9 feet
thence North 77 Degrees 25 Minutes 46 Seconds East 23.2 feet
thence North 74 Degrees 57 Minutes 02 Seconds East 25.8 feet
thence North 75 Degrees 49 Minutes 28 Seconds East 27.4 feet
thence North 73 Degrees 29 Minutes 06 Seconds East 29.4 feet
thence North 77 Degrees 09 Minutes 55 Seconds East 30.3 feet
thence North 74 Degrees 00 Minutes 15 Seconds East 30.3 feet
thence North 76 Degrees 44 Minutes 52 Seconds East 29.3 feet
thence North 78 Degrees 48 Minutes 31 Seconds East 26.1 feet
thence North 85 Degrees 17 Minutes 44 Seconds East 21.4 feet
thence North 78 Degrees 42 Minutes 49 Seconds East 22.4 feet
thence North 78 Degrees 48 Minutes 31 Seconds East 26.1 feet
thence North 72 Degrees 31 Minutes 06 Seconds East 18.9 feet
thence North 63 Degrees 07 Minutes 45 Seconds East 20.5 feet
thence North 63 Degrees 23 Minutes 58 Seconds East 31.1 feet
thence North 72 Degrees 08 Minutes 02 Seconds East 27.2 feet
thence North 71 Degrees 32 Minutes 29 Seconds East 21.1 feet
thence North 69 Degrees 34 Minutes 54 Seconds East 24.8 feet
thence North 76 Degrees 00 Minutes 15 Seconds East 26.3 feet
thence North 75 Degrees 39 Minutes 29 Seconds East 27.1 feet
thence North 70 Degrees 15 Minutes 15 Seconds East 29.6 feet
thence North 66 Degrees 19 Minutes 30 Seconds East 29 feet
thence North 59 Degrees 42 Minutes 45 Seconds East 29.6 feet
thence North 55 Degrees 38 Minutes 54 Seconds East 29.3 feet
thence North 51 Degrees 32 Minutes 13 Seconds East 29.2 feet
thence North 53 Degrees 45 Minutes 56 Seconds East 28 feet
thence North 57 Degrees 16 Minutes 55 Seconds East 24.5 feet
thence North 58 Degrees 35 Minutes 07 Seconds East 22.2 feet
thence North 56 Degrees 15 Minutes 15 Seconds East 20.8 feet
thence North 60 Degrees 10 Minutes 58 Seconds East 20 feet
thence North 61 Degrees 30 Minutes 56 Seconds East 20.9 feet
thence North 66 Degrees 43 Minutes 49 Seconds East 21 feet
thence North 64 Degrees 13 Minutes 51 Seconds East 22.9 feet
thence North 66 Degrees 11 Minutes 44 Seconds East 24.7 feet
thence North 64 Degrees 40 Minutes 38 Seconds East 27.2 feet
thence North 64 Degrees 40 Minutes 38 Seconds East 27.2 feet
thence North 65 Degrees 31 Minutes 39 Seconds East 28.1 feet
thence North 62 Degrees 32 Minutes 40 Seconds East 28.8 feet

thence North 62 Degrees 32 Minutes 40 Seconds East 28.8 feet
thence North 62 Degrees 50 Minutes 23 Seconds East 29.1 feet
thence North 65 Degrees 47 Minutes 56 Seconds East 28.4 feet
thence North 65 Degrees 47 Minutes 56 Seconds East 28.4 feet
thence North 66 Degrees 03 Minutes 53 Seconds East 28.7 feet
thence North 68 Degrees 54 Minutes 00 Seconds East 27.7 feet
thence North 68 Degrees 54 Minutes 00 Seconds East 27.7 feet
thence North 65 Degrees 15 Minutes 01 Seconds East 27.8 feet
thence North 67 Degrees 53 Minutes 34 Seconds East 26.5 feet
thence North 60 Degrees 17 Minutes 53 Seconds East 26.7 feet
thence North 54 Degrees 09 Minutes 23 Seconds East 25.4 feet
thence North 41 Degrees 08 Minutes 58 Seconds East 26.3 feet
thence North 35 Degrees 56 Minutes 53 Seconds East 24.4 feet
thence North 28 Degrees 49 Minutes 06 Seconds East 26.3 feet
thence North 24 Degrees 15 Minutes 41 Seconds East 25.3 feet
thence North 20 Degrees 04 Minutes 14 Seconds East 24.5 feet
thence North 09 Degrees 17 Minutes 14 Seconds East 23.6 feet
thence North 02 Degrees 22 Minutes 41 Seconds East 21 feet
thence North 06 Degrees 00 Minutes 58 Seconds West 23.1 feet
thence North 11 Degrees 53 Minutes 52 Seconds West 26.1 feet
thence North 20 Degrees 31 Minutes 49 Seconds West 19.9 feet
thence North 22 Degrees 06 Minutes 25 Seconds West 26.5 feet
thence North 21 Degrees 31 Minutes 25 Seconds West 29.9 feet
thence North 22 Degrees 06 Minutes 25 Seconds West 21.2 feet
thence North 16 Degrees 35 Minutes 58 Seconds West 22.2 feet
thence North 10 Degrees 49 Minutes 35 Seconds West 23.4 feet
thence North 01 Degrees 04 Minutes 10 Seconds West 24.6 feet
thence North 09 Degrees 25 Minutes 18 Seconds East 23.3 feet
thence North 20 Degrees 47 Minutes 12 Seconds East 24.6 feet
thence North 31 Degrees 18 Minutes 06 Seconds East 25.1 feet
thence North 41 Degrees 58 Minutes 04 Seconds East 24.4 feet
thence North 54 Degrees 45 Minutes 48 Seconds East 25.2 feet
thence North 63 Degrees 07 Minutes 45 Seconds East 26.4 feet
thence North 73 Degrees 18 Minutes 17 Seconds East 29.1 feet
thence North 86 Degrees 38 Minutes 58 Seconds East 30.9 feet
thence South 84 Degrees 28 Minutes 45 Seconds East 32.3 feet
thence South 78 Degrees 46 Minutes 15 Seconds East 32.8 feet
thence South 81 Degrees 41 Minutes 24 Seconds East 32.9 feet
thence South 84 Degrees 35 Minutes 42 Seconds East 33 feet
thence South 81 Degrees 46 Minutes 29 Seconds East 33.2 feet
thence South 84 Degrees 56 Minutes 59 Seconds East 31.6 feet
thence South 86 Degrees 41 Minutes 30 Seconds East 31.2 feet
thence North 85 Degrees 57 Minutes 46 Seconds East 30.3 feet
thence North 83 Degrees 43 Minutes 12 Seconds East 28.4 feet
thence North 72 Degrees 32 Minutes 30 Seconds East 27.8 feet
thence North 73 Degrees 18 Minutes 17 Seconds East 29.1 feet
thence North 72 Degrees 44 Minutes 20 Seconds East 28.1 feet
thence North 70 Degrees 02 Minutes 25 Seconds East 29.3 feet
thence North 66 Degrees 34 Minutes 47 Seconds East 11.6 feet

thence North 66 Degrees 34 Minutes 48 Seconds East 17.6 feet
thence North 65 Degrees 15 Minutes 01 Seconds East 27.8 feet
thence North 65 Degrees 34 Minutes 24 Seconds East 24.1 feet
thence North 55 Degrees 17 Minutes 09 Seconds East 29 feet
thence North 50 Degrees 21 Minutes 13 Seconds East 25.9 feet
thence North 49 Degrees 17 Minutes 40 Seconds East 20.3 feet
thence North 52 Degrees 39 Minutes 06 Seconds East 21.8 feet
thence North 49 Degrees 53 Minutes 19 Seconds East 25.6 feet
thence North 55 Degrees 47 Minutes 53 Seconds East 25.3 feet
thence North 66 Degrees 47 Minutes 18 Seconds East 25.3 feet
thence North 75 Degrees 14 Minutes 30 Seconds East 32.9 feet
thence North 71 Degrees 40 Minutes 28 Seconds East 28.6 feet
thence North 70 Degrees 02 Minutes 25 Seconds East 19.5 feet
thence North 63 Degrees 34 Minutes 49 Seconds East 18.6 feet
thence North 55 Degrees 45 Minutes 02 Seconds East 20.6 feet
thence North 43 Degrees 31 Minutes 30 Seconds East 22.7 feet
thence North 37 Degrees 03 Minutes 39 Seconds East 22.7 feet
thence North 23 Degrees 34 Minutes 51 Seconds East 25.1 feet
thence North 18 Degrees 07 Minutes 45 Seconds East 25.9 feet
thence North 15 Degrees 27 Minutes 41 Seconds East 29 feet
thence North 09 Degrees 09 Minutes 24 Seconds East 29.9 feet
thence North 05 Degrees 20 Minutes 33 Seconds East 30 feet
thence North 04 Degrees 33 Minutes 31 Seconds East 31 feet
thence North 03 Degrees 41 Minutes 54 Seconds East 32.9 feet
thence North 04 Degrees 16 Minutes 05 Seconds East 32.9 feet
thence North 05 Degrees 58 Minutes 17 Seconds East 33 feet
thence North 07 Degrees 49 Minutes 28 Seconds East 34.8 feet
thence North 12 Degrees 06 Minutes 06 Seconds East 33.6 feet
thence North 16 Degrees 06 Minutes 59 Seconds East 32.5 feet
thence North 18 Degrees 42 Minutes 01 Seconds East 31.2 feet
thence North 22 Degrees 06 Minutes 37 Seconds East 28.4 feet
thence North 20 Degrees 15 Minutes 01 Seconds East 28 feet
thence North 20 Degrees 50 Minutes 03 Seconds East 26.4 feet
thence North 18 Degrees 42 Minutes 01 Seconds East 31.2 feet
thence North 12 Degrees 22 Minutes 29 Seconds East 26.9 feet
thence North 09 Degrees 59 Minutes 57 Seconds East 29.4 feet
thence North 09 Degrees 16 Minutes 38 Seconds East 25.6 feet
thence North 17 Degrees 41 Minutes 54 Seconds East 27.6 feet
thence North 25 Degrees 22 Minutes 57 Seconds East 28.8 feet
thence North 32 Degrees 17 Minutes 13 Seconds East 23.8 feet
thence North 35 Degrees 33 Minutes 51 Seconds East 26.3 feet
thence North 35 Degrees 19 Minutes 20 Seconds East 24.2 feet
thence North 34 Degrees 41 Minutes 10 Seconds East 24 feet
thence North 38 Degrees 59 Minutes 01 Seconds East 23.3 feet
thence North 36 Degrees 42 Minutes 18 Seconds East 26.7 feet
thence North 33 Degrees 34 Minutes 22 Seconds East 27.7 feet
thence North 31 Degrees 12 Minutes 59 Seconds East 28.9 feet
thence North 29 Degrees 26 Minutes 21 Seconds East 26.5 feet
thence North 27 Degrees 33 Minutes 14 Seconds East 26 feet

thence North 30 Degrees 00 Minutes 20 Seconds East 24.7 feet
thence North 29 Degrees 06 Minutes 05 Seconds East 20.7 feet
thence North 30 Degrees 04 Minutes 24 Seconds East 22.1 feet
thence North 28 Degrees 11 Minutes 24 Seconds East 26.1 feet
thence North 27 Degrees 57 Minutes 08 Seconds East 29.8 feet
thence North 29 Degrees 03 Minutes 07 Seconds East 30.1 feet
thence North 30 Degrees 32 Minutes 27 Seconds East 27.5 feet
thence North 31 Degrees 25 Minutes 04 Seconds East 21.2 feet
thence North 33 Degrees 23 Minutes 03 Seconds East 23.7 feet
thence North 35 Degrees 43 Minutes 18 Seconds East 22.3 feet
thence North 37 Degrees 42 Minutes 47 Seconds East 22.9 feet
thence North 35 Degrees 56 Minutes 53 Seconds East 24.4 feet
thence North 36 Degrees 33 Minutes 51 Seconds East 24.6 feet
thence North 37 Degrees 15 Minutes 46 Seconds East 26.9 feet
thence North 33 Degrees 34 Minutes 22 Seconds East 27.7 feet
thence North 25 Degrees 41 Minutes 01 Seconds East 29.2 feet
thence North 15 Degrees 44 Minutes 03 Seconds East 27.3 feet
thence North 06 Degrees 39 Minutes 45 Seconds East 29.8 feet
thence North 00 Degrees 56 Minutes 31 Seconds West 29.5 feet
thence North 05 Degrees 23 Minutes 06 Seconds West 29.7 feet
thence North 10 Degrees 27 Minutes 04 Seconds West 31.7 feet
thence North 16 Degrees 43 Minutes 40 Seconds West 32.5 feet
thence North 17 Degrees 49 Minutes 52 Seconds West 32.7 feet
thence North 18 Degrees 22 Minutes 40 Seconds West 32.8 feet
thence North 18 Degrees 55 Minutes 16 Seconds West 32.9 feet
thence North 18 Degrees 55 Minutes 16 Seconds West 32.9 feet
thence North 17 Degrees 49 Minutes 52 Seconds West 32.7 feet
thence North 17 Degrees 18 Minutes 48 Seconds West 29.2 feet
thence North 11 Degrees 36 Minutes 55 Seconds West 28.5 feet
thence North 01 Degrees 49 Minutes 59 Seconds West 24.6 feet
thence North 15 Degrees 38 Minutes 23 Seconds East 23.9 feet
thence North 35 Degrees 43 Minutes 18 Seconds East 22.3 feet
thence North 53 Degrees 42 Minutes 49 Seconds East 29.6 feet
thence North 65 Degrees 50 Minutes 38 Seconds East 34.1 feet
thence North 70 Degrees 15 Minutes 15 Seconds East 29.6 feet
thence North 68 Degrees 10 Minutes 18 Seconds East 25.1 feet
thence North 72 Degrees 04 Minutes 19 Seconds East 29.3 feet
thence North 82 Degrees 05 Minutes 59 Seconds East 24.8 feet
thence South 87 Degrees 00 Minutes 58 Seconds East 28.6 feet
thence South 84 Degrees 06 Minutes 07 Seconds East 30.4 feet
thence South 80 Degrees 10 Minutes 51 Seconds East 28 feet
thence South 83 Degrees 21 Minutes 09 Seconds East 27.1 feet
thence South 80 Degrees 37 Minutes 56 Seconds East 29.3 feet
thence South 81 Degrees 02 Minutes 43 Seconds East 30.6 feet
thence South 84 Degrees 17 Minutes 47 Seconds East 31.4 feet
thence South 84 Degrees 21 Minutes 31 Seconds East 31.7 feet
thence South 81 Degrees 02 Minutes 43 Seconds East 30.6 feet
thence South 80 Degrees 00 Minutes 02 Seconds East 29.4 feet
thence South 77 Degrees 33 Minutes 37 Seconds East 28.3 feet

thence South 76 Degrees 35 Minutes 55 Seconds East 27.7 feet
thence South 69 Degrees 16 Minutes 05 Seconds East 27.4 feet
thence South 62 Degrees 32 Minutes 49 Seconds East 21.1 feet
thence South 63 Degrees 44 Minutes 25 Seconds East 22 feet
thence South 60 Degrees 12 Minutes 15 Seconds East 26.2 feet
thence South 55 Degrees 50 Minutes 41 Seconds East 20.3 feet
thence South 60 Degrees 02 Minutes 56 Seconds East 22.8 feet
thence South 56 Degrees 25 Minutes 37 Seconds East 27.7 feet
thence South 54 Degrees 46 Minutes 04 Seconds East 19.8 feet
thence South 59 Degrees 59 Minutes 39 Seconds East 24.7 feet
thence South 65 Degrees 12 Minutes 33 Seconds East 28.6 feet
thence South 68 Degrees 45 Minutes 52 Seconds East 26.8 feet
thence South 80 Degrees 00 Minutes 02 Seconds East 33 feet
thence North 89 Degrees 41 Minutes 39 Seconds East 28.2 feet
thence North 76 Degrees 18 Minutes 06 Seconds East 21.3 feet
thence North 65 Degrees 34 Minutes 24 Seconds East 24.1 feet
thence North 66 Degrees 29 Minutes 44 Seconds East 25 feet
thence North 62 Degrees 04 Minutes 52 Seconds East 24.1 feet
thence North 61 Degrees 05 Minutes 02 Seconds East 24.7 feet
thence North 59 Degrees 56 Minutes 58 Seconds East 26.5 feet
thence North 57 Degrees 19 Minutes 39 Seconds East 27.6 feet
thence North 54 Degrees 32 Minutes 24 Seconds East 28.5 feet
thence North 46 Degrees 59 Minutes 06 Seconds East 29 feet
thence North 42 Degrees 24 Minutes 13 Seconds East 29 feet
thence North 34 Degrees 41 Minutes 11 Seconds East 28 feet
thence North 32 Degrees 18 Minutes 49 Seconds East 29.2 feet
thence North 27 Degrees 59 Minutes 42 Seconds East 24.2 feet
thence North 11 Degrees 52 Minutes 41 Seconds East 29.5 feet
thence North 07 Degrees 07 Minutes 44 Seconds West 38.7 feet
thence North 30 Degrees 48 Minutes 19 Seconds West 27.8 feet
thence North 48 Degrees 54 Minutes 50 Seconds West 25.8 feet
thence North 54 Degrees 46 Minutes 04 Seconds West 19.8 feet
thence North 56 Degrees 21 Minutes 43 Seconds West 20.6 feet
thence North 52 Degrees 11 Minutes 52 Seconds West 21.3 feet
thence North 47 Degrees 11 Minutes 37 Seconds West 21.1 feet
thence North 37 Degrees 42 Minutes 39 Seconds West 21.1 feet
thence North 22 Degrees 59 Minutes 57 Seconds West 19.6 feet
thence North 01 Degrees 15 Minutes 37 Seconds West 19.7 feet
thence North 12 Degrees 49 Minutes 42 Seconds East 20.2 feet
thence North 25 Degrees 29 Minutes 25 Seconds East 21.9 feet
thence North 32 Degrees 09 Minutes 56 Seconds East 21.4 feet
thence North 37 Degrees 38 Minutes 55 Seconds East 20.8 feet
thence North 38 Degrees 59 Minutes 01 Seconds East 23.3 feet
thence North 41 Degrees 37 Minutes 01 Seconds East 21.6 feet
thence North 39 Degrees 49 Minutes 47 Seconds East 21.9 feet
thence North 41 Degrees 40 Minutes 53 Seconds East 22.1 feet
thence North 46 Degrees 32 Minutes 31 Seconds East 21.6 feet
thence North 48 Degrees 16 Minutes 14 Seconds East 22.3 feet
thence North 57 Degrees 41 Minutes 20 Seconds East 21.7 feet

thence North 57 Degrees 16 Minutes 55 Seconds East 24.5 feet
thence North 59 Degrees 56 Minutes 58 Seconds East 26.5 feet
thence North 62 Degrees 47 Minutes 53 Seconds East 25.4 feet
thence North 59 Degrees 56 Minutes 58 Seconds East 26.5 feet
thence North 58 Degrees 05 Minutes 12 Seconds East 25.1 feet
thence North 56 Degrees 26 Minutes 24 Seconds East 23.9 feet
thence North 55 Degrees 33 Minutes 30 Seconds East 23.4 feet
thence North 51 Degrees 24 Minutes 15 Seconds East 23.8 feet
thence North 43 Degrees 31 Minutes 31 Seconds East 22.7 feet
thence North 47 Degrees 42 Minutes 25 Seconds East 30.9 feet
thence North 51 Degrees 46 Minutes 24 Seconds East 35.8 feet
thence North 56 Degrees 57 Minutes 33 Seconds East 27.3 feet
thence North 60 Degrees 38 Minutes 23 Seconds East 20.3 feet
thence North 71 Degrees 48 Minutes 56 Seconds East 21.4 feet
thence North 77 Degrees 25 Minutes 46 Seconds East 23.2 feet
thence South 85 Degrees 28 Minutes 30 Seconds East 23.4 feet
thence South 79 Degrees 55 Minutes 47 Seconds East 23.7 feet
thence South 65 Degrees 28 Minutes 34 Seconds East 24.2 feet
thence South 60 Degrees 02 Minutes 56 Seconds East 22.8 feet
thence South 51 Degrees 31 Minutes 16 Seconds East 23.6 feet
thence South 49 Degrees 25 Minutes 59 Seconds East 22.6 feet
thence South 48 Degrees 19 Minutes 06 Seconds East 22.1 feet
thence South 51 Degrees 04 Minutes 47 Seconds East 20.8 feet
thence South 55 Degrees 18 Minutes 48 Seconds East 20 feet
thence South 57 Degrees 59 Minutes 09 Seconds East 19 feet
thence South 65 Degrees 31 Minutes 49 Seconds East 18.8 feet
thence South 75 Degrees 33 Minutes 43 Seconds East 19.3 feet
thence South 76 Degrees 02 Minutes 27 Seconds East 20 feet
thence South 74 Degrees 10 Minutes 21 Seconds East 41.3 feet
thence South 71 Degrees 16 Minutes 47 Seconds East 20.1 feet
thence South 66 Degrees 14 Minutes 53 Seconds East 20.1 feet
thence South 61 Degrees 15 Minutes 03 Seconds East 20.3 feet
thence South 61 Degrees 15 Minutes 03 Seconds East 20.3 feet
thence South 66 Degrees 14 Minutes 53 Seconds East 20.1 feet
thence South 71 Degrees 16 Minutes 47 Seconds East 20.1 feet
thence South 76 Degrees 16 Minutes 09 Seconds East 20.3 feet
thence South 70 Degrees 58 Minutes 14 Seconds East 19.8 feet
thence South 80 Degrees 50 Minutes 35 Seconds East 20 feet
thence South 81 Degrees 17 Minutes 10 Seconds East 20.9 feet
thence South 76 Degrees 42 Minutes 18 Seconds East 20.9 feet
thence South 72 Degrees 25 Minutes 36 Seconds East 21.4 feet
thence South 73 Degrees 16 Minutes 04 Seconds East 21.3 feet
thence South 76 Degrees 03 Minutes 19 Seconds East 21.3 feet
thence South 68 Degrees 39 Minutes 40 Seconds East 22.2 feet
thence South 68 Degrees 20 Minutes 41 Seconds East 21.9 feet
thence South 73 Degrees 12 Minutes 10 Seconds East 22.3 feet
thence South 76 Degrees 29 Minutes 25 Seconds East 20.6 feet
thence South 80 Degrees 31 Minutes 23 Seconds East 19.3 feet
thence South 80 Degrees 10 Minutes 51 Seconds East 18.7 feet

thence North 85 Degrees 46 Minutes 34 Seconds East 24 feet
thence North 75 Degrees 29 Minutes 15 Seconds East 26.7 feet
thence North 86 Degrees 01 Minutes 35 Seconds East 51.3 feet more or less to **the ending point at:** 38 degrees 28 minutes 32.15 seconds North Latitude and -110 degrees 54 minutes 058.2 seconds West Longitude, which can be converted to mapping accuracy State Plane Utah South Zone NAD 83 feet coordinates of X = 1,807,566.6 feet and Y = 10,501,715.7 feet.