Acknowledgment and Notice of Acknowledgment of Acceptance of R.S. 2477 Right-of-Way Grant

Ent 146998 Bk 209 Pg 1
Date: 08-MAY-2008 10:39AM
Fee: None
Filed By: CB
COLLEEN BRINKERHOFF, Recorder
WAYNE COUNTY
For: GOVERNOR OF STATE OF UTAH

THE STATE OF UTAH

TO ALL WHOM THESE PRESENTS SHALL COME, Greeting:

Know ye, This is an Acknowledgment and Notice of Acknowledgment made under Utah Code Sections 72-5-309 through 310 inclusive, that the grant of the United States of America of "the right of way for the construction of highways over public lands, not reserved for public uses" under United States Revised Statutes 2477 (43 U.S.C. Section 932 (repealed October 21, 1976, with proviso recognizing the validity of rights-of-way already established)) was accepted for and on behalf of the State of Utah and its political subdivision Wayne County as it pertains to the highway located in Wayne County known as ROOST ROAD; County Road Number: 114; State Geographic Information Database (SGID) Road Identification Number: RD280280. Total road length is 30.47 miles more or less.

The reason for this Acknowledgment and Notice of Acknowledgment includes, but is not limited to, the fact that the road was constructed, mechanically, or by continuous use as a public highway for a period of at least ten years, over public lands not reserved for public uses, prior to the earlier of (a) the October 21, 1976 repeal of R.S. 2477 or (b) the date the servient estate was reserved for public uses.

This Acknowledgment and Notice of Acknowledgment applies only to the segments of the road that traverse land owned by the Bureau of Land Management, United States Department of the Interior, and does not apply to segments of the road that traverse land owned by any other person or entity. The State of Utah and its political subdivisions reserve the right to make further acknowledgments and notices of acknowledgment with regard to road segments that traverse land owned by other entities, including the United States of America, through one or more of its agencies.

A printed copy of a map showing the location of the road in said county is appended hereto as "Attachment 1," a printed copy of representative photos of the road is appended hereto as "Attachment 2," a printed copy of a description of the beginning and ending points of the entire road together with a list of Townships, Ranges and Sections that may be traversed by the road in said county is appended hereto as "Attachment 3," and a printed copy of the Road Centerline Description Cover Page(s) is appended hereto as "Attachment 4." The Appendices listed in "Attachment 4" that contain the actual road centerline descriptions are incorporated herein by reference. Affidavits provided by individuals familiar with the road are appended hereto as "Attachment 5."

A printed copy of this Acknowledgment and Notice of Acknowledgment, together with its Attachments and Appendices, may be viewed and/or obtained at the office of the Utah State Archives.

An electronic copy of this Acknowledgment and Notice of Acknowledgment, together with its Attachments and Appendices, may be viewed and/or downloaded as read-only PDF (Portable Document Format) files via the

Internet at http://recorded2477roads.utah.gov.

The owner of the servient estate in the land underlying the road-segments subject to this Acknowledgment and Notice is believed to be the United States of America through one or more of its agencies. Any of such agencies or any other person with a servient ownership claim or a competing dominant estate right-of-way ownership claim, may file a petition in the State District Court for Salt Lake County for a decision regarding the correctness of this Acknowledgment. A claimant shall file a petition within sixty (60) days after receipt of this Notice.

In Witness Whereof, I, John Harja, the official designee of the Governor of the State of Utah, in conformity to the laws of the State (Utah Code Sections 72-5-308 through 310 inclusive), have caused this Acknowledgment and Notice of Acknowledgment to be made.

Signed by my hand in Salt Lake City, Utah, the 6th day of May, 2008.

By the Governor's Designee

John Harja

CERTIFICATION

State of Utah)
: **ss**
County of Salt Lake)

I hereby certify that the signer of the foregoing document, John Harja, is personally known by me, has made a voluntary signature and taken an oath stating that he is the official designee of the Governor of the State of Utah and is authorized to sign this document on the Governor's behalf pursuant to Utah Code Section 72-5-309. He further vouched that, based upon information and belief, the facts alleged therein are true.

Dated this 6th day of May, 2008.

Notary Public
GLORIA SCHRADER
5110 State Office Bldg.
Salt Lake City, UT 84114-2477
My Commission Expires
October 10, 2008
State of Utah

Gloria Schrader
Notary Public

Ent 146998 Bk 0209 Pg 0002

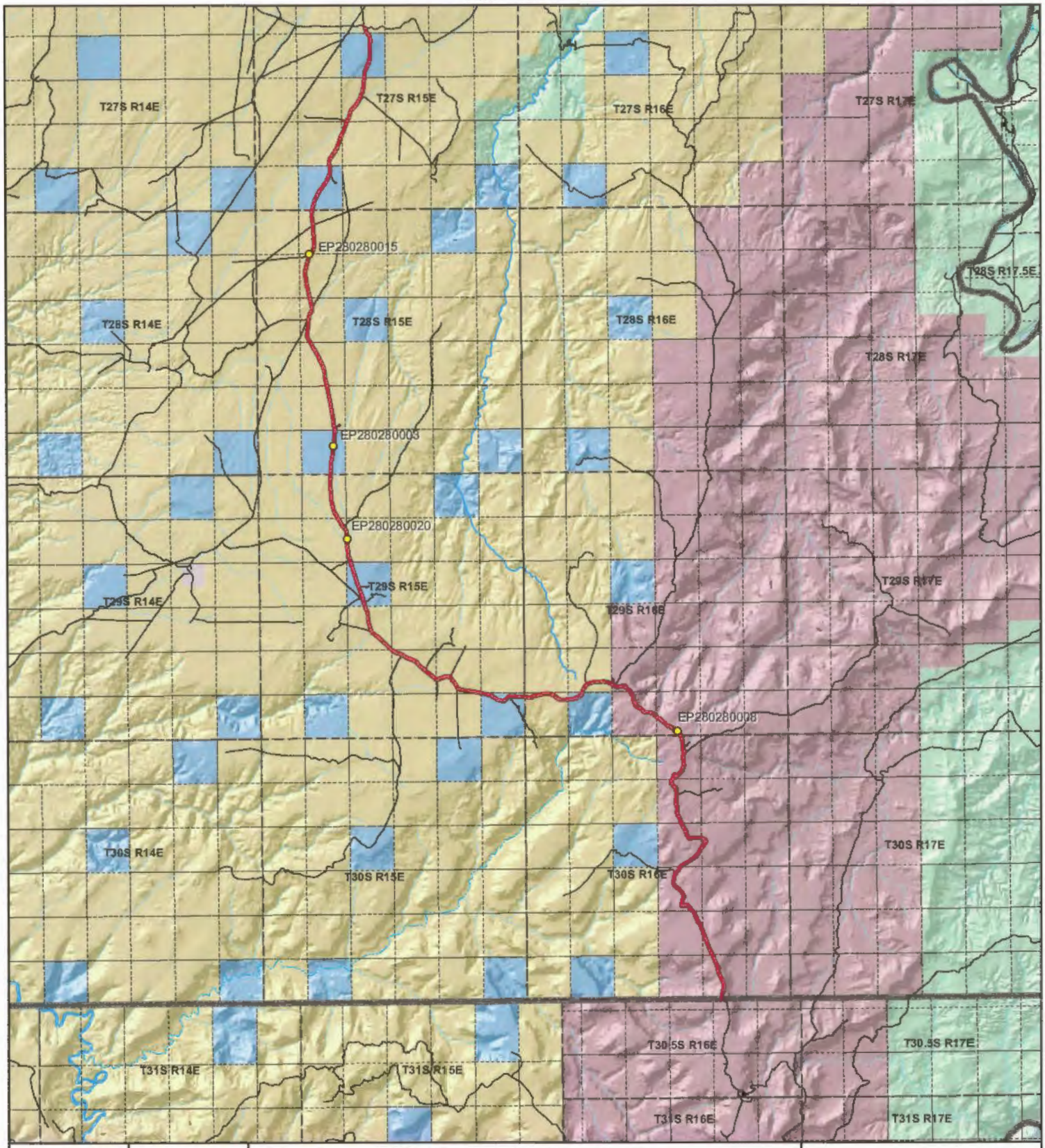

1:185,473
1 inch equals 2.9 miles

ROOST ROAD - Wayne County
SGID RD_ID RD280280

Land Ownership Categories

- BLM
- Private
- SITLA, State Trust Land
- USFS, National Forest
- State Parks and Recreation
- Tribal, Indian Reservation
- NPS, National Park
- Wilderness
- UDWR Wildlife Reserve
- DOD, Military
- State Sovereign Land
- National Recreation Area
- USFWS, Natl. Wildlife Refuge

Transportation Network

- ROOST ROAD
- Title V: Issued Or Under Consideration By BLM Or County
- Other Roads
- Photo Event Point
- Section = 1 Mile

Map prepared by the State of Utah
Automated Geographic Reference Center
Room 5130 State Office Building
Salt Lake City, Utah 84114
Apr 29, 2008

Ent 146998 Bk 0209 Pg 0003

EP280280003

EP280280008

EP280280015

EP280280020

EP000000000

EP000000000

ROOST ROAD - Wayne County
SGID RD_ID RD280280

Map prepared by the State of Utah
Automated Geographic Reference Center
Room 5130 State Office Building
Salt Lake City, Utah 84114
March 24, 2008

Ent 146998 Bk 0209 Pg 0004

Attachment 3

Beginning & Ending Points and Township, Range, and Section References For:

Popular Name: ROOST ROAD
County: Wayne
County Road Number: 114
State Geographic Information Database (SGID) Road Identification Number: RD280280.
Total Road Length: 30.47 miles more or less.

Beginning at a point on the road centerline located at 38 degrees 09 minutes 06.28 seconds North Latitude and -110 degrees 08 minutes 06.86 seconds West Longitude, which can be converted to mapping accuracy State Plane Utah South Zone NAD 83 feet coordinates of X = 2,032,854.2 feet and Y = 10,386,116.8 feet based on the US Survey Foot conversion.

Ending at a point on the road centerline located at 38 degrees 28 minutes 21.25 seconds North Latitude and -110 degrees 16 minutes 49.72 seconds West Longitude, which can be converted to mapping accuracy State Plane Utah South Zone NAD 83 feet coordinates of X = 1,989,570.0 feet and Y = 10,502,367.2 feet based on the US Survey Foot conversion.

This road may traverse:

Townsbip 27 South Range 15 East, Section(s) 9,16,21,28,29,32, Salt Lake Base & Meridian
Township 28 South Range 15 East, Section(s) 5,8,17,20,29,32, Salt Lake Base & Meridian
Township 29 South Range 15 East, Section(s) 5,8,9,16,21,22,25,26,27,36, Salt Lake Base & Meridian
Township 29 South Range 16 East, Section(s) 28,29,31,32,33,34, Salt Lake Base & Meridian
Township 30 South Range 16 East, Section(s) 3,10,14,15,22,26,27,35, Salt Lake Base & Meridian
See Attachment 1 above for a cartographic depiction of the course of this road.

Ent 146998 Bk 0209 Pg 0005

Attachment 4
Road Centerline Description Cover Page(s)

Popular Name: ROOST ROAD
County: Wayne
County Road Number: 114
State Geographic Information Database (SGID) Road Identification Number: RD280280.
Total Road Length: 30.47 miles more or less.

Centerline Descriptions Of Road-Segments That Cross Over Federally Owned Land, Derived From Global Positioning System Data And Cross-checked against USGS Digital Orthophoto Quadrangles Compiled By The Utah Automated Geographic Reference Center And Entered Into The State Geographic Information Database (SGID).

Road-Segments Listed by SGID Road Identification Number (RD_ID)	Road-Segment Numbers	Believed Ownership Of Servient Estate	Approximate Segment Length	See Attached Appendix
RD280280	001	NPS	9.64 Miles	(not shown)
RD280280	002	BLM	0.77 Miles	A
RD280280	003	ST	0.41 Miles	(not shown)
RD280280	004	BLM	1.05 Miles	B
RD280280	005	ST	1.07 Miles	(not shown)
RD280280	006	BLM	3.63 Miles	C
RD280280	007	ST	1.05 Miles	(not shown)
RD280280	008	BLM	2.11 Miles	D
RD280280	009	ST	1 Miles	(not shown)
RD280280	010	BLM	5.22 Miles	E
RD280280	011	ST	1.11 Miles	(not shown)
RD280280	012	BLM	2.21 Miles	F
RD280280	013	ST	1.05 Miles	(not shown)
RD280280	014	BLM	0.15 Miles	G
		Total Road Length	30.47	————

*** Indicates that a Title V permit will be requested, is in process, or has been issued.**
† Indicates that road-segments crossing Forest Service land are under consideration by the state and county as of the date of this Acknowledgment and Notice of Acknowledgment.

Ent 146998 Bk 0209 Pg 0006

Attachment 5

AFFIDAVIT OF DENNIS EKKER

ROOST ROAD

WAYNE COUNTY, UTAH

ROAD NUMBER 114

State of Utah)
: ss.
County of Wayne)

DENNIS EKKER, being first duly sworn, deposes and states as follows:

1. I am an adult competent to testify about the matters set forth below based upon my personal knowledge. I currently reside in Wayne County, Utah. I have lived in Wayne County for most of the past 73 years.

2. I have traveled and am familiar with a road in Wayne County known as Roost Road. I am also familiar with the land the road traverses. When I first used and observed the road in the late 1940s, it followed the same route as in 2006 when I last observed it. Attached is a Wayne County map showing Roost Road. To the best of my knowledge and based upon my use of and familiarity with this road and the land it traverses, the location and route of the road are correctly illustrated on the attached map.

3. I am informed that the County also identifies this road according to the road number listed above.

4. I have observed that the road has been open to the public for all to use, to come and go as they pleased, since at least as early as the late 1940s and continuing through 1976 to 2006. Throughout this time period I have observed travel on the road by various means, including trucks, cars, recreational vehicles, and pickup trucks. Throughout this time period, the road has been used daily for more than ten continuous years prior to 1976, and was used daily in 2006.

5. Throughout the time period from the late 1940s to 2006, I have used the road myself for prospecting for minerals, hunting and livestock operations.

6. Throughout the time period described in the previous paragraph, I observed other vehicles from the general public using the road at various times for the uses described in the previous paragraph, plus the following uses: government access, oil and gas exploration and tourism and travel in and through the area.

7. It is also the reputation in the community that this road has been open to the public for all to use, to come and go as they pleased, since at least as early as the early 1900s and continuing through 1976 to the present, for the uses described in the previous paragraphs.

8. Prior to 1976, I observed the graded surface of the road.

DATED this 19 day of April, 2007.

Dennis Ekker

DENNIS EKKER

SUBSCRIBED AND SWORN to before me this 19th day of April, 2007.

Notary Public
GLORIA SCHRADER
5110 State Office Bldg.
Salt Lake City, UT 84114-2477
My Commission Expires
October 10, 2008
State of Utah

Gloria Schrader

NOTARY PUBLIC

Ent 146998 Bk 0209 Pg 0009

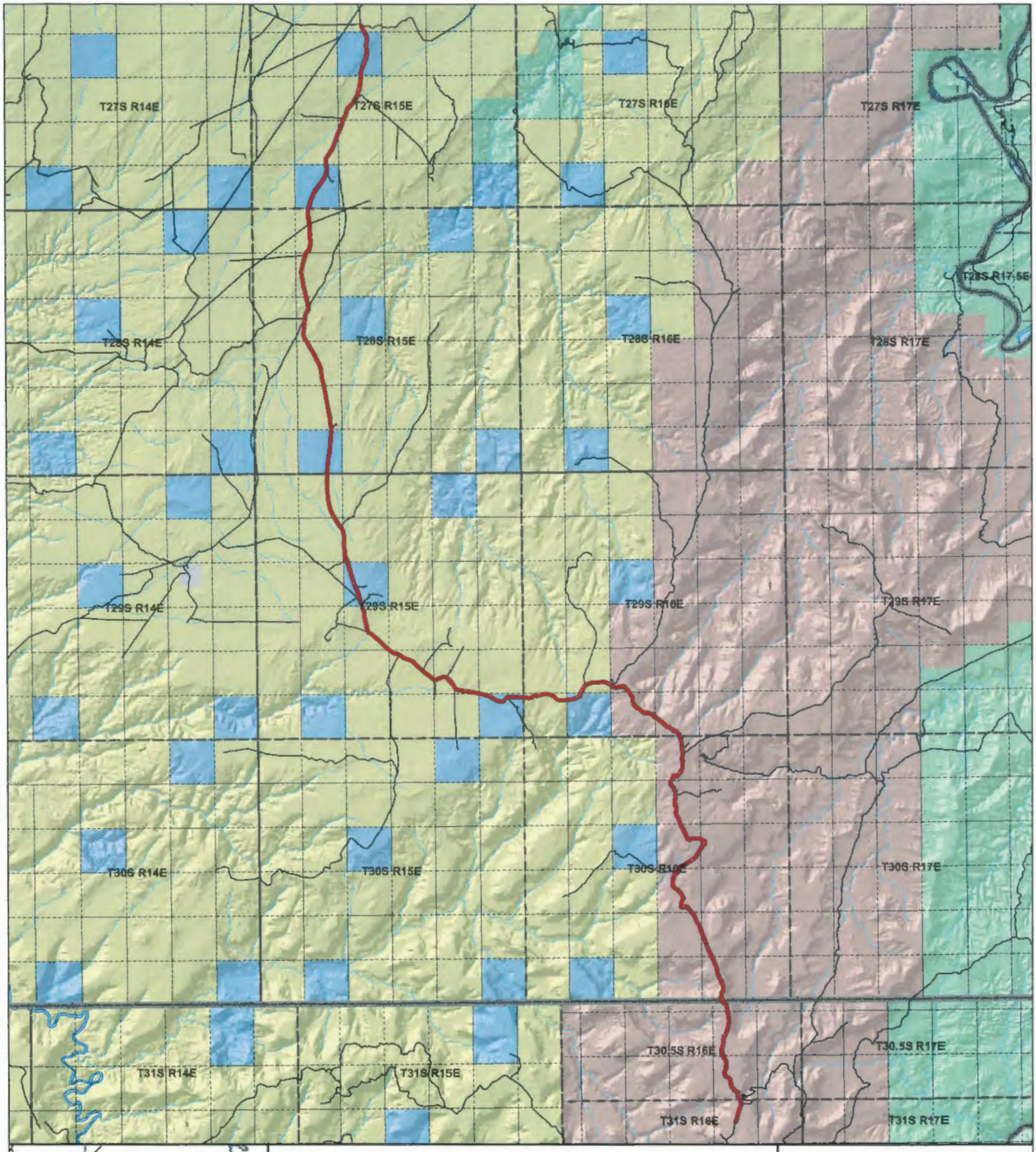

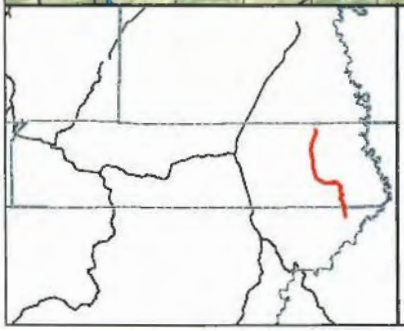

ROOST ROAD
County Unique - 114

Land Ownership Categories
- BLM
- Private
- SITLA, State Trust Land
- USFS, National Forest
- Wildlife Reserve
- National Park / Monument
- National Rec. Area

Transportation Network
- ROOST ROAD
- State / U.S. Highway
- Local Roads

Misc
- City / Town
- Municipalities

1:182,702
1 inch equals 2.9 miles

Map prepared by the State of Utah
AGRC
Room 5130 State Office Building
Salt Lake City, Utah 84114
Apr 12, 2007

Ent 146998 Bk 0209 Pg 0010

AFFIDAVIT OF DEAN EKKER

ROOST ROAD

WAYNE COUNTY, UTAH

ROAD NUMBER 114

State of Utah)
: ss.
County of Wayne)

DEAN EKKER, being first duly sworn, deposes and states as follows:

1. I am an adult competent to testify about the matters set forth below based upon my personal knowledge. I currently reside in Wayne County, Utah. I have lived in Wayne County for most of the past 69 years.

2. I have traveled and am familiar with a road in Wayne County known Roost Road. I am also familiar with the land the road traverses. When I first used and observed the road in the early 1950s, it followed the same route as in 2006 when I last observed it. Attached is a Wayne County map showing Roost Road. To the best of my knowledge and based upon my use of and familiarity with this road and the land it traverses, the location and route of the road are correctly illustrated on the attached map.

3. I am informed that the County also identifies this road according to the road number listed above.

4. I have observed that the road has been open to the public for all to use, to come and go as they pleased, since at least as early as the early 1950s and continuing through 1976 to 2006. Throughout this time period I have observed travel on the road by various means, including trucks, cars, recreational vehicles, and pickup trucks. Throughout this time period, the road has been used daily for more than ten continuous years prior to 1976, and was used daily in 2006.

5. Throughout the time period from the early 1950s to 2006, I have used the road myself for hunting and livestock operations and recreation.

6. Throughout the time period described in the previous paragraph, I observed other vehicles from the general public using the road at various times for the uses described in the previous paragraph, plus the following uses: government access, oil and gas exploration and tourism.

7. It is also the reputation in the community that this road has been open to the public for all to use, to come and go as they pleased, since at least as early as the early 1900s and continuing through 1976 to the present, for the uses described in the previous paragraphs.

8. Prior to 1976, I observed the graded surface of the road.

DATED this 19 day of April, 2007.

DEAN EKKER

SUBSCRIBED AND SWORN to before me this 19th day of April, 2007.

Notary Public
GLORIA SCHRADER
5110 State Office Bldg.
Salt Lake City, UT 84114-2477
My Commission Expires
October 10, 2008
State of Utah

NOTARY PUBLIC

Ent 146998 Bk 0209 Pg 0012

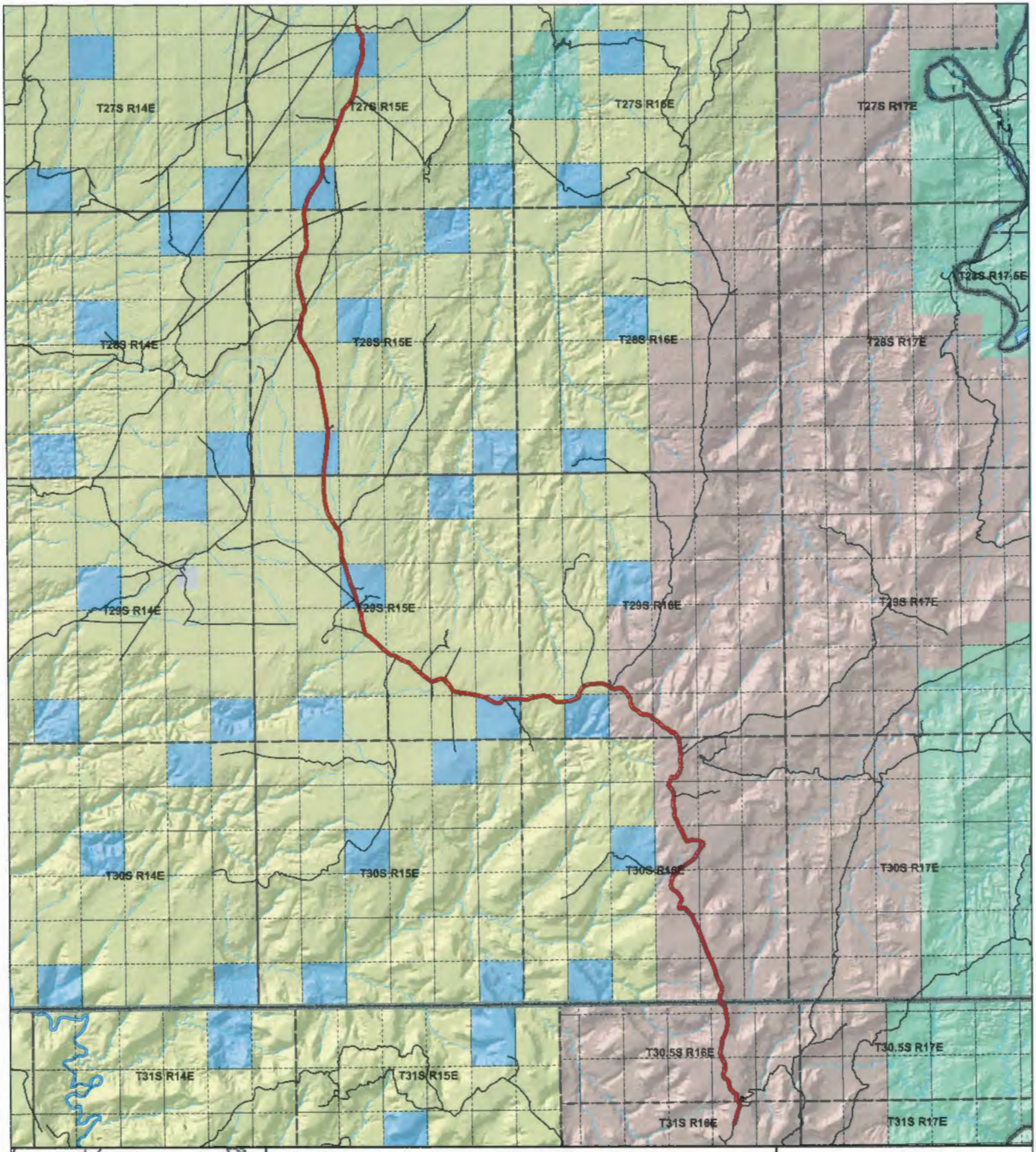

ROOST ROAD
County Unique - 114

Land Ownership Categories
- BLM
- Private
- SITLA, State Trust Land
- USFS, National Forest
- Wildlife Reserve
- National Park / Monument
- National Rec. Area

Transportation Network
- ROOST ROAD
- State / U.S. Highway
- Local Roads

Misc
- City / Town
- Municipalities
- Section Lines

1:182,702
1 inch equals 2.9 miles

Map prepared by the State of Utah
AGRC
Room 5130 State Office Building
Salt Lake City, Utah 84114
Apr 12, 2007

Ent 140998 Bk 0209 Pg 013

Appendix A to Attachment 4

Popular Name: ROOST ROAD
County: Wayne
County Road Number: 114
State Geographic Information Database (SGID) Road Identification Number: RD280280.
Road-Segment Number: 002
Road-Segment Length: 0.77 miles more or less.
Believed owner of the land underlying this road-segment is: Bureau of Land Management.

The following description is based upon the geographic coordinate system using the NAD83 Datum. The source is GPS mapping grade data as indicated in the metadata and/or the transportation data model of the State of Utah Geographic Information Database (SGID).

The road-segment itself is the monument that is identified by its physical presence on the land. The location of said physical presence is closely approximated by mapping grade Global Positioning System (GPS) data. Said data are checked against the corresponding gray-scale 1-meter Digital Orthophoto Quadrangles published by the United States Geological Survey (USGS) to verify a reasonable degree of accuracy. In circumstances where accurate satellite signal acquisition is not possible, such as deep, narrow canyons or under a canopy of dense foliage, or where very sharp curves in the road make accuracy questionable, such portions of the road were digitized from the corresponding gray-scale 1-meter Digital Orthophoto Quadrangles published by the United States Geological Survey (USGS).

This road-segment may traverse:
Township 29 South Range 16 East, Section(s) 29,32, Salt Lake Base & Meridian

The following description closely approximates the location of the centerline of the physical monument (ROOST ROAD)-- Segment 002 based on mapping grade Global Positioning System (GPS) data as defined above:

Beginning at a point on the road center line located at 38 degrees 15 minutes 21.23 seconds North Latitude and -110 degrees 10 minutes 50.76 seconds West Longitude, which can be converted to mapping accuracy State Plane Utah South Zone NAD 83 feet coordinates of X = 2,019,229.1 feet and Y = 10,423,854.3 feet; thence the following courses along the said road center line:

thence North 62 Degrees 07 Minutes 20 Seconds West 20.8 feet
thence North 60 Degrees 51 Minutes 20 Seconds West 23.4 feet
thence North 66 Degrees 00 Minutes 54 Seconds West 29.5 feet
thence North 68 Degrees 42 Minutes 20 Seconds West 33.9 feet
thence North 72 Degrees 03 Minutes 18 Seconds West 31.4 feet
thence North 67 Degrees 43 Minutes 36 Seconds West 31.6 feet
thence North 67 Degrees 37 Minutes 46 Seconds West 28.1 feet
thence North 68 Degrees 58 Minutes 59 Seconds West 28.9 feet
thence North 68 Degrees 39 Minutes 23 Seconds West 22.2 feet
thence North 69 Degrees 33 Minutes 17 Seconds West 23.2 feet
thence North 66 Degrees 24 Minutes 21 Seconds West 28.4 feet

thence North 66 Degrees 55 Minutes 54 Seconds West 29 feet
thence North 69 Degrees 30 Minutes 24 Seconds West 27.7 feet
thence North 69 Degrees 00 Minutes 52 Seconds West 27.1 feet
thence North 68 Degrees 29 Minutes 58 Seconds West 26.5 feet
thence North 70 Degrees 26 Minutes 44 Seconds West 25.1 feet
thence North 71 Degrees 51 Minutes 57 Seconds West 24.9 feet
thence North 78 Degrees 12 Minutes 22 Seconds West 23.5 feet
thence North 82 Degrees 10 Minutes 15 Seconds West 23.2 feet
thence North 86 Degrees 09 Minutes 22 Seconds West 22.7 feet
thence North 86 Degrees 26 Minutes 07 Seconds West 24.3 feet
thence South 89 Degrees 41 Minutes 56 Seconds West 26.3 feet
thence South 89 Degrees 41 Minutes 56 Seconds West 25.6 feet
thence North 86 Degrees 40 Minutes 46 Seconds West 26 feet
thence North 86 Degrees 32 Minutes 13 Seconds West 25 feet
thence North 86 Degrees 32 Minutes 13 Seconds West 25 feet
thence North 82 Degrees 54 Minutes 05 Seconds West 25.5 feet
thence North 86 Degrees 35 Minutes 08 Seconds West 25.3 feet
thence South 89 Degrees 41 Minutes 56 Seconds West 24.6 feet
thence North 86 Degrees 35 Minutes 08 Seconds West 25.3 feet
thence South 89 Degrees 41 Minutes 56 Seconds West 25.3 feet
thence South 86 Degrees 01 Minutes 52 Seconds West 25.7 feet
thence South 89 Degrees 41 Minutes 56 Seconds West 25.6 feet
thence South 89 Degrees 41 Minutes 56 Seconds West 25.3 feet
thence South 89 Degrees 41 Minutes 56 Seconds West 25.3 feet
thence South 89 Degrees 41 Minutes 56 Seconds West 24.6 feet
thence South 89 Degrees 41 Minutes 56 Seconds West 24.6 feet
thence South 89 Degrees 41 Minutes 56 Seconds West 23.6 feet
thence South 85 Degrees 43 Minutes 35 Seconds West 23.7 feet
thence South 89 Degrees 41 Minutes 56 Seconds West 22.6 feet
thence South 85 Degrees 25 Minutes 51 Seconds West 22 feet
thence South 89 Degrees 41 Minutes 56 Seconds West 21.7 feet
thence South 85 Degrees 25 Minutes 51 Seconds West 22 feet
thence South 85 Degrees 29 Minutes 37 Seconds West 22.4 feet
thence South 81 Degrees 04 Minutes 59 Seconds West 21.9 feet
thence South 89 Degrees 41 Minutes 56 Seconds West 21.3 feet
thence South 85 Degrees 21 Minutes 59 Seconds West 21.7 feet
thence South 85 Degrees 33 Minutes 15 Seconds West 22.7 feet
thence South 81 Degrees 53 Minutes 55 Seconds West 24.2 feet
thence South 85 Degrees 53 Minutes 05 Seconds West 24.7 feet
thence South 86 Degrees 01 Minutes 52 Seconds West 25.7 feet
thence South 85 Degrees 53 Minutes 05 Seconds West 24.7 feet
thence South 85 Degrees 46 Minutes 50 Seconds West 24 feet
thence South 81 Degrees 40 Minutes 54 Seconds West 23.5 feet
thence South 89 Degrees 41 Minutes 56 Seconds West 23.3 feet
thence South 85 Degrees 33 Minutes 15 Seconds West 22.7 feet
thence South 89 Degrees 41 Minutes 56 Seconds West 22.6 feet
thence South 89 Degrees 41 Minutes 56 Seconds West 22.3 feet
thence South 89 Degrees 41 Minutes 56 Seconds West 21.7 feet
thence South 89 Degrees 41 Minutes 56 Seconds West 21.3 feet

thence North 82 Degrees 25 Minutes 04 Seconds West 21.5 feet
thence South 89 Degrees 41 Minutes 56 Seconds West 21 feet
thence South 86 Degrees 07 Minutes 21 Seconds West 21 feet
thence South 85 Degrees 09 Minutes 40 Seconds West 20.7 feet
thence South 86 Degrees 07 Minutes 21 Seconds West 21 feet
thence South 84 Degrees 04 Minutes 52 Seconds West 20.1 feet
thence South 84 Degrees 51 Minutes 17 Seconds West 19.4 feet
thence South 86 Degrees 15 Minutes 05 Seconds West 27.3 feet
thence South 89 Degrees 41 Minutes 56 Seconds West 26.3 feet
thence North 85 Degrees 22 Minutes 26 Seconds West 19.1 feet
thence North 85 Degrees 36 Minutes 54 Seconds West 20.1 feet
thence North 81 Degrees 16 Minutes 54 Seconds West 20.9 feet
thence North 82 Degrees 32 Minutes 09 Seconds West 21.9 feet
thence North 76 Degrees 52 Minutes 12 Seconds West 22.6 feet
thence North 82 Degrees 10 Minutes 15 Seconds West 23.2 feet
thence North 86 Degrees 16 Minutes 22 Seconds West 23.4 feet
thence North 86 Degrces 26 Minutes 08 Seconds West 24.3 feet
thence South 89 Degrees 41 Minutes 56 Seconds West 25.3 feet
thence South 86 Degrees 01 Minutes 52 Seconds West 25.7 feet
thence South 82 Degrees 17 Minutes 57 Seconds West 25.5 feet
thence South 78 Degrees 23 Minutes 20 Seconds West 25.1 feet
thence South 71 Degrees 01 Minutes 55 Seconds West 25.6 feet
thence South 74 Degrees 34 Minutes 29 Seconds West 25.2 feet
thence South 70 Degrees 18 Minutes 04 Seconds West 24.7 feet
thence South 69 Degrees 46 Minutes 57 Seconds West 24.1 feet
thence South 72 Degrees 05 Minutes 10 Seconds West 21.7 feet
thence South 75 Degrees 01 Minutes 21 Seconds West 28.5 feet
thence South 74 Degrees 29 Minutes 47 Seconds West 31.3 feet
thence South 75 Degrees 03 Minutes 05 Seconds West 29.9 feet
thence South 75 Degrees 08 Minutes 19 Seconds West 26.1 feet
thence South 72 Degrees 35 Minutes 46 Seconds West 22.3 feet
thence South 78 Degrees 48 Minutes 48 Seconds West 17.4 feet
thence South 74 Degrees 57 Minutes 19 Seconds West 19.3 feet
thence South 74 Degrees 42 Minutes 13 Seconds West 19 feet
thence South 80 Degrees 57 Minutes 10 Seconds West 21.6 feet
thence South 76 Degrees 30 Minutes 30 Seconds West 21.6 feet
thence South 81 Degrees 27 Minutes 09 Seconds West 22.9 feet
thence South 81 Degrees 40 Minutes 54 Seconds West 23.5 feet
thence South 77 Degrees 04 Minutes 46 Seconds West 22.5 feet
thence South 73 Degrees 04 Minutes 41 Seconds West 22.9 feet
thence South 68 Degrees 03 Minutes 16 Seconds West 22.2 feet
thence South 66 Degrees 44 Minutes 06 Seconds West 21 feet
thence South 64 Degrees 51 Minutes 23 Seconds West 19.5 feet
thence South 64 Degrees 58 Minutes 17 Seconds West 27.5 feet
thence South 64 Degrees 58 Minutes 17 Seconds West 27.5 feet
thence South 60 Degrees 38 Minutes 39 Seconds West 20.3 feet
thence South 67 Degrees 24 Minutes 48 Seconds West 21.6 feet
thence South 71 Degrees 49 Minutes 12 Seconds West 21.4 feet
thence South 68 Degrees 21 Minutes 43 Seconds West 22.5 feet

thence South 67 Degrees 44 Minutes 18 Seconds West 21.9 feet
thence South 62 Degrees 44 Minutes 48 Seconds West 21.7 feet
thence South 66 Degrees 01 Minutes 00 Seconds West 20.4 feet
thence South 64 Degrees 26 Minutes 44 Seconds West 19.2 feet
thence South 67 Degrees 04 Minutes 44 Seconds West 25.6 feet
thence South 63 Degrees 25 Minutes 56 Seconds West 28.2 feet
thence South 61 Degrees 51 Minutes 39 Seconds West 33 feet
thence South 59 Degrees 53 Minutes 23 Seconds West 36.3 feet
thence South 60 Degrees 22 Minutes 18 Seconds West 33.5 feet
thence South 58 Degrees 37 Minutes 38 Seconds West 29.9 feet
thence South 52 Degrees 42 Minutes 36 Seconds West 31.6 feet
thence South 54 Degrees 14 Minutes 08 Seconds West 29.4 feet
thence South 51 Degrees 42 Minutes 00 Seconds West 26.7 feet
thence South 55 Degrees 11 Minutes 25 Seconds West 19.1 feet
thence South 52 Degrees 23 Minutes 41 Seconds West 17.3 feet
thence South 51 Degrees 15 Minutes 41 Seconds West 26.4 feet
thence South 51 Degrees 45 Minutes 56 Seconds West 28.3 feet
thence South 46 Degrees 54 Minutes 05 Seconds West 24.2 feet
thence South 49 Degrees 53 Minutes 36 Seconds West 25.6 feet
thence South 46 Degrees 05 Minutes 45 Seconds West 28.6 feet
thence South 44 Degrees 41 Minutes 56 Seconds West 27.8 feet
thence South 37 Degrees 51 Minutes 22 Seconds West 29.2 feet
thence South 30 Degrees 39 Minutes 45 Seconds West 28.7 feet
thence South 25 Degrees 41 Minutes 17 Seconds West 29.2 feet
thence South 19 Degrees 37 Minutes 28 Seconds West 27.9 feet
thence South 17 Degrees 42 Minutes 11 Seconds West 27.6 feet
thence South 18 Degrees 20 Minutes 54 Seconds West 27.7 feet
thence South 19 Degrees 37 Minutes 28 Seconds West 27.9 feet
thence South 24 Degrees 42 Minutes 56 Seconds West 27.2 feet
thence South 25 Degrees 57 Minutes 27 Seconds West 27.4 feet
thence South 28 Degrees 49 Minutes 22 Seconds West 26.3 feet
thence South 31 Degrees 18 Minutes 23 Seconds West 25 feet
thence South 34 Degrees 02 Minutes 42 Seconds West 23.8 feet
thence South 32 Degrees 02 Minutes 46 Seconds West 23.3 feet
thence South 33 Degrees 23 Minutes 20 Seconds West 23.7 feet
thence South 32 Degrees 43 Minutes 21 Seconds West 23.5 feet
thence South 32 Degrees 10 Minutes 12 Seconds West 21.4 feet
thence South 34 Degrees 20 Minutes 23 Seconds West 21.9 feet
thence South 37 Degrees 03 Minutes 56 Seconds West 22.7 feet
thence South 41 Degrees 02 Minutes 48 Seconds West 21.9 feet
thence South 34 Degrees 41 Minutes 27 Seconds West 24 feet
thence South 35 Degrees 19 Minutes 36 Seconds West 24.2 feet
thence South 33 Degrees 23 Minutes 20 Seconds West 23.7 feet
thence South 32 Degrees 02 Minutes 46 Seconds West 23.3 feet
thence South 31 Degrees 25 Minutes 20 Seconds West 21.2 feet
thence South 29 Degrees 53 Minutes 25 Seconds West 20.9 feet
thence South 29 Degrees 48 Minutes 45 Seconds West 19 feet
thence South 30 Degrees 39 Minutes 45 Seconds West 19.1 feet
thence South 28 Degrees 04 Minutes 04 Seconds West 18.6 feet

thence South 19 Degrees 50 Minutes 06 Seconds West 21 feet
thence South 14 Degrees 21 Minutes 20 Seconds West 22 feet
thence South 09 Degrees 25 Minutes 35 Seconds West 23.3 feet
thence South 05 Degrees 44 Minutes 34 Seconds West 28.1 feet
thence South 02 Degrees 35 Minutes 24 Seconds West 32.5 feet
thence South 01 Degrees 14 Minutes 49 Seconds West 36.4 feet
thence South 01 Degrees 11 Minutes 35 Seconds West 14.4 feet
thence South 01 Degrees 11 Minutes 35 Seconds West 23.4 feet
thence South 01 Degrees 36 Minutes 29 Seconds West 4.2 feet more or less to **the ending point at:** 38 degrees 15 minutes 10.54 seconds North Latitude and -110 degrees 11 minutes 33.08 seconds West Longitude, which can be converted to mapping accuracy State Plane Utah South Zone NAD 83 feet coordinates of X = 2,015,868.2 feet and Y = 10,422,725.4 feet.

Appendix B to Attachment 4

Popular Name: ROOST ROAD
County: Wayne
County Road Number: 114
State Geographic Information Database (SGID) Road Identification Number: RD280280.
Road-Segment Number: 004
Road-Segment Length: 1.05 miles more or less.
Believed owner of the land underlying this road-segment is: Bureau of Land Management.

The following description is based upon the geographic coordinate system using the NAD83 Datum. The source is GPS mapping grade data as indicated in the metadata and/or the transportation data model of the State of Utah Geographic Information Database (SGID).

The road-segment itself is the monument that is identified by its physical presence on the land. The location of said physical presence is closely approximated by mapping grade Global Positioning System (GPS) data. Said data are checked against the corresponding gray-scale 1-meter Digital Orthophoto Quadrangles published by the United States Geological Survey (USGS) to verify a reasonable degree of accuracy. In circumstances where accurate satellite signal acquisition is not possible, such as deep, narrow canyons or under a canopy of dense foliage, or where very sharp curves in the road make accuracy questionable, such portions of the road were digitized from the corresponding gray-scale 1-meter Digital Orthophoto Quadrangles published by the United States Geological Survey (USGS).

This road-segment may traverse:
Township 29 South Range 15 East, Section(s) 36, Salt Lake Base & Meridian
Township 29 South Range 16 East, Section(s) 31, Salt Lake Base & Meridian

The following description closely approximates the location of the centerline of the physical monument (ROOST ROAD)-- Segment 004 based on mapping grade Global Positioning System (GPS) data as defined above:

Beginning at a point on the road center line located at 38 degrees 15 minutes 2.2 seconds North Latitude and -110 degrees 11 minutes 56.13 seconds West Longitude, which can be converted to mapping accuracy State Plane Utah South Zone NAD 83 feet coordinates of X = 2,014,041.9 feet and Y = 10,421,856.0 feet; thence the following courses along the said road center line:

thence South 79 Degrees 44 Minutes 48 Seconds West 4.6 feet
thence South 82 Degrees 08 Minutes 14 Seconds West 37.4 feet
thence South 82 Degrees 04 Minutes 14 Seconds West 37.1 feet
thence South 84 Degrees 35 Minutes 47 Seconds West 36.9 feet
thence South 84 Degrees 33 Minutes 03 Seconds West 36.6 feet
thence South 89 Degrees 41 Minutes 55 Seconds West 36.4 feet
thence North 87 Degrees 41 Minutes 55 Seconds West 36.1 feet
thence North 87 Degrees 41 Minutes 55 Seconds West 36.1 feet
thence North 87 Degrees 40 Minutes 29 Seconds West 35.8 feet
thence North 87 Degrees 41 Minutes 55 Seconds West 36.1 feet

thence North 87 Degrees 44 Minutes 42 Seconds West 36.8 feet
thence North 85 Degrees 11 Minutes 56 Seconds West 36.9 feet
thence North 87 Degrees 43 Minutes 19 Seconds West 36.5 feet
thence North 87 Degrees 41 Minutes 55 Seconds West 36.1 feet
thence North 87 Degrees 41 Minutes 55 Seconds West 36.1 feet
thence South 89 Degrees 41 Minutes 55 Seconds West 36.1 feet
thence North 87 Degrees 44 Minutes 42 Seconds West 36.8 feet
thence North 87 Degrees 47 Minutes 23 Seconds West 37.4 feet
thence South 89 Degrees 41 Minutes 55 Seconds West 39.1 feet
thence North 87 Degrees 58 Minutes 24 Seconds West 40.4 feet
thence North 87 Degrees 54 Minutes 54 Seconds West 39.4 feet
thence North 87 Degrees 56 Minutes 05 Seconds West 39.7 feet
thence North 85 Degrees 32 Minutes 15 Seconds West 39.5 feet
thence North 80 Degrees 54 Minutes 56 Seconds West 40.2 feet
thence North 78 Degrees 31 Minutes 58 Seconds West 40.2 feet
thence North 73 Degrees 46 Minutes 49 Seconds West 40.4 feet
thence North 68 Degrees 55 Minutes 50 Seconds West 40.5 feet
thence North 62 Degrees 07 Minutes 21 Seconds West 41.7 feet
thence North 61 Degrees 01 Minutes 11 Seconds West 40.3 feet
thence North 57 Degrees 47 Minutes 37 Seconds West 39.7 feet
thence North 59 Degrees 20 Minutes 14 Seconds West 38.3 feet
thence North 55 Degrees 38 Minutes 15 Seconds West 37.5 feet
thence North 55 Degrees 03 Minutes 33 Seconds West 37 feet
thence North 52 Degrees 06 Minutes 56 Seconds West 37.2 feet
thence North 51 Degrees 28 Minutes 52 Seconds West 36.6 feet
thence North 50 Degrees 29 Minutes 44 Seconds West 35.9 feet
thence North 48 Degrees 11 Minutes 59 Seconds West 36.7 feet
thence North 45 Degrees 39 Minutes 25 Seconds West 37.4 feet
thence North 46 Degrees 00 Minutes 30 Seconds West 37.6 feet
thence North 43 Degrees 55 Minutes 15 Seconds West 38.5 feet
thence North 44 Degrees 37 Minutes 08 Seconds West 39 feet
thence North 46 Degrees 17 Minutes 40 Seconds West 40.2 feet
thence North 49 Degrees 17 Minutes 31 Seconds West 40 feet
thence North 52 Degrees 57 Minutes 42 Seconds West 40 feet
thence North 55 Degrees 11 Minutes 42 Seconds West 40.5 feet
thence North 55 Degrees 18 Minutes 33 Seconds West 40.1 feet
thence North 56 Degrees 21 Minutes 27 Seconds West 41.1 feet
thence North 59 Degrees 43 Minutes 19 Seconds West 41.9 feet
thence North 60 Degrees 49 Minutes 31 Seconds West 43.4 feet
thence North 62 Degrees 32 Minutes 33 Seconds West 42.3 feet
thence North 63 Degrees 56 Minutes 34 Seconds West 40.7 feet
thence North 66 Degrees 59 Minutes 00 Seconds West 41.5 feet
thence North 69 Degrees 15 Minutes 49 Seconds West 41.1 feet
thence North 73 Degrees 46 Minutes 49 Seconds West 40.4 feet
thence North 78 Degrees 26 Minutes 12 Seconds West 39.9 feet
thence North 80 Degrees 31 Minutes 07 Seconds West 38.6 feet
thence North 82 Degrees 52 Minutes 11 Seconds West 38.1 feet
thence North 78 Degrees 06 Minutes 02 Seconds West 37.3 feet
thence North 76 Degrees 38 Minutes 36 Seconds West 36.1 feet

thence North 71 Degrees 31 Minutes 59 Seconds West 35.7 feet
thence North 66 Degrees 17 Minutes 09 Seconds West 36.3 feet
thence North 63 Degrees 44 Minutes 10 Seconds West 36.7 feet
thence North 65 Degrees 27 Minutes 31 Seconds West 39.1 feet
thence North 71 Degrees 25 Minutes 35 Seconds West 40.6 feet
thence North 76 Degrees 54 Minutes 31 Seconds West 42.5 feet
thence North 83 Degrees 46 Minutes 08 Seconds West 43.3 feet
thence North 86 Degrees 00 Minutes 04 Seconds West 43.8 feet
thence South 89 Degrees 41 Minutes 55 Seconds West 44.3 feet
thence South 85 Degrees 23 Minutes 56 Seconds West 43.8 feet
thence South 81 Degrees 04 Minutes 59 Seconds West 43.8 feet
thence South 81 Degrees 04 Minutes 59 Seconds West 43.8 feet
thence South 76 Degrees 48 Minutes 00 Seconds West 44.1 feet
thence South 76 Degrees 42 Minutes 14 Seconds West 43.8 feet
thence South 76 Degrees 11 Minutes 10 Seconds West 43.5 feet
thence South 76 Degrees 50 Minutes 09 Seconds West 42.8 feet
thence South 76 Degrees 24 Minutes 28 Seconds West 42.8 feet
thence South 76 Degrees 24 Minutes 28 Seconds West 42.8 feet
thence South 76 Degrees 18 Minutes 22 Seconds West 42.5 feet
thence South 78 Degrees 33 Minutes 44 Seconds West 42.5 feet
thence South 76 Degrees 50 Minutes 09 Seconds West 42.8 feet
thence South 76 Degrees 17 Minutes 11 Seconds West 43.9 feet
thence South 78 Degrees 58 Minutes 27 Seconds West 44.1 feet
thence South 79 Degrees 03 Minutes 11 Seconds West 44.4 feet
thence South 79 Degrees 03 Minutes 11 Seconds West 44.4 feet
thence South 80 Degrees 53 Minutes 09 Seconds West 42.8 feet
thence South 80 Degrees 57 Minutes 09 Seconds West 43.2 feet
thence South 80 Degrees 49 Minutes 05 Seconds West 42.5 feet
thence South 78 Degrees 28 Minutes 34 Seconds West 42.2 feet
thence South 78 Degrees 12 Minutes 35 Seconds West 41.2 feet
thence South 73 Degrees 41 Minutes 28 Seconds West 41.7 feet
thence South 75 Degrees 46 Minutes 26 Seconds West 40.9 feet
thence South 75 Degrees 32 Minutes 57 Seconds West 40.3 feet
thence South 75 Degrees 19 Minutes 02 Seconds West 39.6 feet
thence South 72 Degrees 37 Minutes 52 Seconds West 39.1 feet
thence South 74 Degrees 42 Minutes 13 Seconds West 38.1 feet
thence South 72 Degrees 02 Minutes 55 Seconds West 37.9 feet
thence South 77 Degrees 06 Minutes 56 Seconds West 37.7 feet
thence South 81 Degrees 42 Minutes 33 Seconds West 37.8 feet
thence South 87 Degrees 45 Minutes 26 Seconds West 38.7 feet
thence South 89 Degrees 41 Minutes 55 Seconds West 39.4 feet
thence South 89 Degrees 41 Minutes 55 Seconds West 39.4 feet
thence South 87 Degrees 18 Minutes 46 Seconds West 39.4 feet
thence South 84 Degrees 43 Minutes 44 Seconds West 37.9 feet
thence South 87 Degrees 09 Minutes 54 Seconds West 37.1 feet
thence South 84 Degrees 33 Minutes 03 Seconds West 36.6 feet
thence South 81 Degrees 47 Minutes 29 Seconds West 35.8 feet
thence South 76 Degrees 03 Minutes 20 Seconds West 34.8 feet
thence South 67 Degrees 29 Minutes 42 Seconds West 34.7 feet

thence South 60 Degrees 54 Minutes 43 Seconds West 34.1 feet
thence South 54 Degrees 28 Minutes 52 Seconds West 34.1 feet
thence South 51 Degrees 37 Minutes 59 Seconds West 34.6 feet
thence South 54 Degrees 56 Minutes 00 Seconds West 34 feet
thence South 49 Degrees 29 Minutes 34 Seconds West 36.1 feet
thence South 51 Degrees 30 Minutes 47 Seconds West 37.2 feet
thence South 54 Degrees 27 Minutes 24 Seconds West 37 feet
thence South 60 Degrees 53 Minutes 16 Seconds West 37.5 feet
thence South 64 Degrees 26 Minutes 44 Seconds West 38.5 feet
thence South 71 Degrees 44 Minutes 33 Seconds West 37.3 feet
thence South 76 Degrees 46 Minutes 51 Seconds West 36.7 feet
thence South 79 Degrees 44 Minutes 53 Seconds West 38 feet
thence South 79 Degrees 54 Minutes 58 Seconds West 38.6 feet
thence South 84 Degrees 41 Minutes 08 Seconds West 37.6 feet
thence South 87 Degrees 12 Minutes 33 Seconds West 37.8 feet
thence South 89 Degrees 41 Minutes 55 Seconds West 38.7 feet
thence North 87 Degrees 48 Minutes 42 Seconds West 37.8 feet
thence North 83 Degrees 10 Minutes 34 Seconds West 39.7 feet
thence North 78 Degrees 26 Minutes 12 Seconds West 39.9 feet
thence North 76 Degrees 15 Minutes 54 Seconds West 40.6 feet
thence North 77 Degrees 02 Minutes 05 Seconds West 41.5 feet
thence North 76 Degrees 15 Minutes 54 Seconds West 41.9 feet
thence North 79 Degrees 09 Minutes 53 Seconds West 42.5 feet
thence North 81 Degrees 33 Minutes 18 Seconds West 43.2 feet
thence North 81 Degrees 41 Minutes 08 Seconds West 43.8 feet
thence North 83 Degrees 57 Minutes 39 Seconds West 44.6 feet
thence North 83 Degrees 57 Minutes 39 Seconds West 44.6 feet
thence North 81 Degrees 27 Minutes 34 Seconds West 44.8 feet
thence North 84 Degrees 40 Minutes 35 Seconds West 43.5 feet
thence North 85 Degrees 23 Minutes 22 Seconds West 42.2 feet
thence North 88 Degrees 02 Minutes 48 Seconds West 41.7 feet
thence South 87 Degrees 18 Minutes 44 Seconds West 12.6 feet
thence South 87 Degrees 18 Minutes 46 Seconds West 26.8 feet
thence South 84 Degrees 19 Minutes 38 Seconds West 26 feet more or less to **the ending point at:** 38 degrees 15 minutes 06.06 seconds North Latitude and -110 degrees 13 minutes 1.3 seconds West Longitude, which can be converted to mapping accuracy State Plane Utah South Zone NAD 83 feet coordinates of X = 2,008,838.1 feet and Y = 10,422,174.9 feet.

Appendix C to Attachment 4

Popular Name: ROOST ROAD
County: Wayne
County Road Number: 114
State Geographic Information Database (SGID) Road Identification Number: RD280280.
Road-Segment Number: 006
Road-Segment Length: 3.63 miles more or less.
Believed owner of the land underlying this road-segment is: Bureau of Land Management.

The following description is based upon the geographic coordinate system using the NAD83 Datum. The source is GPS mapping grade data as indicated in the metadata and/or the transportation data model of the State of Utah Geographic Information Database (SGID).

The road-segment itself is the monument that is identified by its physical presence on the land. The location of said physical presence is closely approximated by mapping grade Global Positioning System (GPS) data. Said data are checked against the corresponding gray-scale 1-meter Digital Orthophoto Quadrangles published by the United States Geological Survey (USGS) to verify a reasonable degree of accuracy. In circumstances where accurate satellite signal acquisition is not possible, such as deep, narrow canyons or under a canopy of dense foliage, or where very sharp curves in the road make accuracy questionable, such portions of the road were digitized from the corresponding gray-scale 1-meter Digital Orthophoto Quadrangles published by the United States Geological Survey (USGS).

This road-segment may traverse:
Township 29 South Range 15 East, Section(s) 16,21,22,25,26,27, Salt Lake Base & Meridian

The following description closely approximates the location of the centerline of the physical monument (ROOST ROAD)-- Segment 006 based on mapping grade Global Positioning System (GPS) data as defined above:

Beginning at a point on the road center line located at 38 degrees 15 minutes 10.94 seconds North Latitude and -110 degrees 14 minutes 06.33 seconds West Longitude, which can be converted to mapping accuracy State Plane Utah South Zone NAD 83 feet coordinates of X = 2,003,644.4 feet and Y = 10,422,597.7 feet; thence the following courses along the said road center line:

thence North 83 Degrees 51 Minutes 35 Seconds West 20.5 feet
thence North 80 Degrees 31 Minutes 06 Seconds West 17.1 feet
thence North 80 Degrees 31 Minutes 22 Seconds West 2.3 feet
thence North 77 Degrees 18 Minutes 24 Seconds West 21.9 feet
thence North 79 Degrees 48 Minutes 35 Seconds West 27 feet
thence North 80 Degrees 44 Minutes 04 Seconds West 29.6 feet
thence North 77 Degrees 03 Minutes 39 Seconds West 28.7 feet
thence North 76 Degrees 54 Minutes 32 Seconds West 28.3 feet
thence North 70 Degrees 51 Minutes 40 Seconds West 29.6 feet
thence North 77 Degrees 12 Minutes 34 Seconds West 29 feet
thence North 76 Degrees 54 Minutes 32 Seconds West 28.3 feet

thence North 76 Degrees 54 Minutes 32 Seconds West 28.3 feet
thence North 72 Degrees 36 Minutes 03 Seconds West 32.4 feet
thence North 77 Degrees 16 Minutes 04 Seconds West 36.4 feet
thence North 75 Degrees 40 Minutes 49 Seconds West 39 feet
thence North 78 Degrees 02 Minutes 11 Seconds West 38.6 feet
thence North 80 Degrees 40 Minutes 54 Seconds West 39.3 feet
thence North 78 Degrees 43 Minutes 14 Seconds West 40.9 feet
thence North 81 Degrees 03 Minutes 57 Seconds West 40.9 feet
thence North 80 Degrees 59 Minutes 29 Seconds West 40.6 feet
thence North 78 Degrees 37 Minutes 39 Seconds West 40.5 feet
thence North 83 Degrees 03 Minutes 24 Seconds West 39 feet
thence North 80 Degrees 35 Minutes 17 Seconds West 37 feet
thence North 82 Degrees 23 Minutes 39 Seconds West 35.8 feet
thence North 81 Degrees 12 Minutes 40 Seconds West 33.2 feet
thence North 81 Degrees 19 Minutes 43 Seconds West 31.6 feet
thence North 84 Degrees 17 Minutes 32 Seconds West 31.4 feet
thence North 78 Degrees 52 Minutes 48 Seconds West 33.1 feet
thence North 82 Degrees 00 Minutes 56 Seconds West 34.2 feet
thence North 79 Degrees 36 Minutes 59 Seconds West 35.4 feet
thence North 80 Degrees 21 Minutes 02 Seconds West 38 feet
thence North 82 Degrees 56 Minutes 00 Seconds West 38.4 feet
thence North 80 Degrees 45 Minutes 39 Seconds West 39.6 feet
thence North 80 Degrees 36 Minutes 03 Seconds West 39 feet
thence North 80 Degrees 21 Minutes 02 Seconds West 38 feet
thence North 80 Degrees 15 Minutes 52 Seconds West 37.7 feet
thence North 80 Degrees 10 Minutes 36 Seconds West 37.3 feet
thence North 80 Degrees 36 Minutes 03 Seconds West 39 feet
thence North 81 Degrees 03 Minutes 57 Seconds West 40.9 feet
thence North 81 Degrees 16 Minutes 55 Seconds West 41.9 feet
thence North 81 Degrees 16 Minutes 55 Seconds West 41.9 feet
thence North 81 Degrees 21 Minutes 07 Seconds West 42.2 feet
thence North 81 Degrees 21 Minutes 07 Seconds West 42.2 feet
thence North 83 Degrees 54 Minutes 51 Seconds West 44.3 feet
thence North 84 Degrees 03 Minutes 10 Seconds West 45.2 feet
thence North 84 Degrees 05 Minutes 52 Seconds West 45.6 feet
thence North 83 Degrees 57 Minutes 40 Seconds West 44.6 feet
thence North 81 Degrees 44 Minutes 58 Seconds West 44.1 feet
thence North 83 Degrees 49 Minutes 06 Seconds West 43.6 feet
thence North 81 Degrees 41 Minutes 08 Seconds West 43.8 feet
thence North 83 Degrees 23 Minutes 24 Seconds West 43.6 feet
thence North 81 Degrees 55 Minutes 21 Seconds West 42.8 feet
thence North 81 Degrees 29 Minutes 18 Seconds West 42.8 feet
thence North 83 Degrees 40 Minutes 08 Seconds West 42.6 feet
thence North 81 Degrees 37 Minutes 15 Seconds West 43.5 feet
thence North 81 Degrees 33 Minutes 18 Seconds West 43.2 feet
thence North 81 Degrees 25 Minutes 14 Seconds West 42.5 feet
thence North 83 Degrees 40 Minutes 08 Seconds West 42.6 feet
thence North 78 Degrees 59 Minutes 29 Seconds West 41.8 feet
thence North 81 Degrees 43 Minutes 34 Seconds West 41.8 feet

thence North 82 Degrees 49 Minutes 47 Seconds West 40.4 feet
thence North 78 Degrees 43 Minutes 14 Seconds West 40.9 feet
thence North 81 Degrees 03 Minutes 57 Seconds West 40.9 feet
thence North 81 Degrees 03 Minutes 57 Seconds West 40.9 feet
thence North 79 Degrees 48 Minutes 35 Seconds West 81.1 feet
thence North 78 Degrees 08 Minutes 21 Seconds West 38.9 feet
thence North 75 Degrees 18 Minutes 22 Seconds West 38.1 feet
thence North 69 Degrees 37 Minutes 37 Seconds West 37.2 feet
thence North 69 Degrees 26 Minutes 49 Seconds West 36.9 feet
thence North 68 Degrees 53 Minutes 18 Seconds West 36 feet
thence North 63 Degrees 30 Minutes 19 Seconds West 36.4 feet
thence North 65 Degrees 38 Minutes 15 Seconds West 35.4 feet
thence North 62 Degrees 32 Minutes 34 Seconds West 35.2 feet
thence North 62 Degrees 46 Minutes 10 Seconds West 34.8 feet
thence North 58 Degrees 24 Minutes 38 Seconds West 34.8 feet
thence North 58 Degrees 00 Minutes 03 Seconds West 33.8 feet
thence North 49 Degrees 06 Minutes 55 Seconds West 34.9 feet
thence North 44 Degrees 55 Minutes 00 Seconds West 34.6 feet
thence North 42 Degrees 38 Minutes 50 Seconds West 35.1 feet
thence North 39 Degrees 53 Minutes 51 Seconds West 34.5 feet
thence North 38 Degrees 25 Minutes 35 Seconds West 33 feet
thence North 33 Degrees 50 Minutes 14 Seconds West 33.9 feet
thence North 32 Degrees 00 Minutes 59 Seconds West 34.3 feet
thence North 31 Degrees 56 Minutes 45 Seconds West 33.2 feet
thence North 32 Degrees 49 Minutes 08 Seconds West 31.1 feet
thence North 31 Degrees 49 Minutes 25 Seconds West 28.9 feet
thence North 30 Degrees 39 Minutes 34 Seconds West 26.6 feet
thence North 35 Degrees 55 Minutes 45 Seconds West 24.2 feet
thence North 30 Degrees 36 Minutes 45 Seconds West 24.7 feet
thence North 25 Degrees 32 Minutes 31 Seconds West 25.4 feet
thence North 19 Degrees 57 Minutes 18 Seconds West 24.4 feet
thence North 25 Degrees 32 Minutes 31 Seconds West 25.4 feet
thence North 26 Degrees 51 Minutes 59 Seconds West 25.7 feet
thence North 27 Degrees 31 Minutes 03 Seconds West 25.8 feet
thence North 28 Degrees 09 Minutes 39 Seconds West 26 feet
thence North 31 Degrees 54 Minutes 32 Seconds West 25 feet
thence North 34 Degrees 23 Minutes 47 Seconds West 25.8 feet
thence North 34 Degrees 10 Minutes 47 Seconds West 27.7 feet
thence North 35 Degrees 50 Minutes 20 Seconds West 28.2 feet
thence North 33 Degrees 59 Minutes 29 Seconds West 29.6 feet
thence North 36 Degrees 54 Minutes 30 Seconds West 28.6 feet
thence North 34 Degrees 31 Minutes 01 Seconds West 29.8 feet
thence North 35 Degrees 02 Minutes 10 Seconds West 30 feet
thence North 34 Degrees 19 Minutes 14 Seconds West 31.7 feet
thence North 34 Degrees 48 Minutes 35 Seconds West 31.9 feet
thence North 34 Degrees 09 Minutes 30 Seconds West 31.2 feet
thence North 34 Degrees 40 Minutes 54 Seconds West 30.2 feet
thence North 33 Degrees 19 Minutes 31 Seconds West 31.3 feet
thence North 37 Degrees 25 Minutes 56 Seconds West 28.8 feet

thence North 33 Degrees 59 Minutes 29 Seconds West 29.6 feet
thence North 36 Degrees 54 Minutes 30 Seconds West 28.6 feet
thence North 40 Degrees 32 Minutes 16 Seconds West 27.9 feet
thence North 46 Degrees 49 Minutes 19 Seconds West 26.2 feet
thence North 53 Degrees 25 Minutes 53 Seconds West 24.6 feet
thence North 53 Degrees 25 Minutes 53 Seconds West 24.6 feet
thence North 55 Degrees 14 Minutes 31 Seconds West 22.9 feet
thence North 53 Degrees 15 Minutes 32 Seconds West 21.8 feet
thence North 55 Degrees 18 Minutes 33 Seconds West 20 feet
thence North 41 Degrees 56 Minutes 05 Seconds West 19.8 feet
thence North 37 Degrees 10 Minutes 16 Seconds West 27.9 feet
thence North 28 Degrees 44 Minutes 39 Seconds West 26.9 feet
thence North 20 Degrees 17 Minutes 04 Seconds West 19.2 feet
thence North 23 Degrees 19 Minutes 36 Seconds West 28.5 feet
thence North 24 Degrees 57 Minutes 54 Seconds West 35.4 feet
thence North 27 Degrees 07 Minutes 45 Seconds West 32 feet
thence North 26 Degrees 35 Minutes 46 Seconds West 31.1 feet
thence North 29 Degrees 57 Minutes 04 Seconds West 24.5 feet
thence North 32 Degrees 55 Minutes 14 Seconds West 19.5 feet
thence North 40 Degrees 01 Minutes 12 Seconds West 27.7 feet
thence North 43 Degrees 02 Minutes 27 Seconds West 35.3 feet
thence North 46 Degrees 59 Minutes 09 Seconds West 31.6 feet
thence North 51 Degrees 06 Minutes 29 Seconds West 27.5 feet
thence North 59 Degrees 39 Minutes 02 Seconds West 20.6 feet
thence North 62 Degrees 43 Minutes 09 Seconds West 24.8 feet
thence North 56 Degrees 50 Minutes 30 Seconds West 45.2 feet
thence South 89 Degrees 41 Minutes 54 Seconds West 16.7 feet
thence North 59 Degrees 52 Minutes 32 Seconds West 24 feet
thence North 59 Degrees 03 Minutes 43 Seconds West 23.4 feet
thence North 58 Degrees 17 Minutes 45 Seconds West 18.6 feet
thence North 55 Degrees 50 Minutes 26 Seconds West 20.3 feet
thence North 65 Degrees 27 Minutes 32 Seconds West 19.5 feet
thence North 62 Degrees 02 Minutes 36 Seconds West 29.8 feet
thence North 64 Degrees 43 Minutes 11 Seconds West 34.2 feet
thence North 66 Degrees 40 Minutes 19 Seconds West 28.7 feet
thence North 73 Degrees 11 Minutes 55 Seconds West 22.3 feet
thence North 73 Degrees 41 Minutes 40 Seconds West 19.5 feet
thence North 77 Degrees 18 Minutes 24 Seconds West 26.3 feet
thence North 81 Degrees 33 Minutes 18 Seconds West 25.9 feet
thence North 81 Degrees 33 Minutes 18 Seconds West 21.6 feet
thence South 89 Degrees 41 Minutes 54 Seconds West 24.6 feet
thence South 86 Degrees 17 Minutes 31 Seconds West 27.6 feet
thence South 80 Degrees 01 Minutes 30 Seconds West 29.3 feet
thence South 77 Degrees 02 Minutes 00 Seconds West 29.9 feet
thence South 77 Degrees 02 Minutes 00 Seconds West 29.9 feet
thence South 76 Degrees 53 Minutes 39 Seconds West 29.6 feet
thence South 73 Degrees 39 Minutes 58 Seconds West 29.7 feet
thence South 67 Degrees 04 Minutes 43 Seconds West 29.9 feet
thence South 69 Degrees 22 Minutes 31 Seconds West 28.3 feet

thence South 66 Degrees 40 Minutes 23 Seconds West 28.5 feet
thence South 68 Degrees 59 Minutes 22 Seconds West 28.8 feet
thence South 69 Degrees 08 Minutes 33 Seconds West 28 feet
thence South 69 Degrees 08 Minutes 33 Seconds West 28 feet
thence South 66 Degrees 04 Minutes 09 Seconds West 28.7 feet
thence South 68 Degrees 24 Minutes 43 Seconds West 27.1 feet
thence South 64 Degrees 58 Minutes 16 Seconds West 27.5 feet
thence South 71 Degrees 15 Minutes 48 Seconds West 25.9 feet
thence South 67 Degrees 21 Minutes 28 Seconds West 25.9 feet
thence South 67 Degrees 37 Minutes 50 Seconds West 26.2 feet
thence South 66 Degrees 41 Minutes 22 Seconds West 26 feet
thence South 61 Degrees 54 Minutes 29 Seconds West 27.5 feet
thence South 64 Degrees 58 Minutes 16 Seconds West 27.5 feet
thence South 65 Degrees 31 Minutes 54 Seconds West 28.1 feet
thence South 69 Degrees 08 Minutes 33 Seconds West 28 feet
thence South 69 Degrees 08 Minutes 33 Seconds West 28 feet
thence South 68 Degrees 39 Minutes 39 Seconds West 27.4 feet
thence South 71 Degrees 29 Minutes 24 Seconds West 26.3 feet
thence South 74 Degrees 57 Minutes 17 Seconds West 25.8 feet
thence South 74 Degrees 57 Minutes 17 Seconds West 25.8 feet
thence South 78 Degrees 05 Minutes 13 Seconds West 24.5 feet
thence South 73 Degrees 32 Minutes 02 Seconds West 23.6 feet
thence South 73 Degrees 04 Minutes 40 Seconds West 22.9 feet
thence South 74 Degrees 46 Minutes 01 Seconds West 20.4 feet
thence South 71 Degrees 50 Minutes 53 Seconds West 20.3 feet
thence South 74 Degrees 30 Minutes 11 Seconds West 27.5 feet
thence South 73 Degrees 27 Minutes 34 Seconds West 35.2 feet
thence South 67 Degrees 28 Minutes 24 Seconds West 33 feet
thence South 62 Degrees 50 Minutes 38 Seconds West 29.1 feet
thence South 58 Degrees 49 Minutes 54 Seconds West 33.3 feet
thence South 65 Degrees 05 Minutes 55 Seconds West 30 feet
thence South 72 Degrees 08 Minutes 17 Seconds West 27.2 feet
thence South 79 Degrees 33 Minutes 10 Seconds West 31.7 feet
thence South 83 Degrees 41 Minutes 22 Seconds West 25.1 feet
thence North 84 Degrees 39 Minutes 39 Seconds West 26.7 feet
thence North 76 Degrees 31 Minutes 47 Seconds West 34.5 feet
thence North 60 Degrees 24 Minutes 53 Seconds West 32.9 feet
thence North 58 Degrees 54 Minutes 07 Seconds West 29.6 feet
thence North 64 Degrees 19 Minutes 38 Seconds West 23.2 feet
thence North 64 Degrees 19 Minutes 31 Seconds West 5.2 feet
thence North 67 Degrees 44 Minutes 39 Seconds West 23.1 feet
thence North 65 Degrees 31 Minutes 34 Seconds West 23.5 feet
thence North 62 Degrees 51 Minutes 01 Seconds West 28.5 feet
thence North 58 Degrees 22 Minutes 50 Seconds West 23.6 feet
thence North 54 Degrees 31 Minutes 52 Seconds West 37.6 feet
thence North 53 Degrees 15 Minutes 32 Seconds West 21.8 feet
thence North 49 Degrees 25 Minutes 44 Seconds West 22.6 feet
thence North 50 Degrees 29 Minutes 45 Seconds West 23.1 feet
thence North 51 Degrees 31 Minutes 01 Seconds West 23.6 feet

thence North 48 Degrees 58 Minutes 33 Seconds West 25.3 feet
thence North 48 Degrees 18 Minutes 51 Seconds West 26.5 feet
thence North 49 Degrees 10 Minutes 47 Seconds West 27.4 feet
thence North 49 Degrees 10 Minutes 47 Seconds West 27.4 feet
thence North 47 Degrees 08 Minutes 56 Seconds West 28.8 feet
thence North 50 Degrees 29 Minutes 45 Seconds West 28.2 feet
thence North 47 Degrees 08 Minutes 56 Seconds West 28.8 feet
thence North 50 Degrees 57 Minutes 39 Seconds West 25.9 feet
thence North 50 Degrees 29 Minutes 45 Seconds West 25.6 feet
thence North 52 Degrees 00 Minutes 40 Seconds West 23.8 feet
thence North 49 Degrees 58 Minutes 05 Seconds West 22.8 feet
thence North 51 Degrees 38 Minutes 29 Seconds West 21 feet
thence North 49 Degrees 54 Minutes 05 Seconds West 20.3 feet
thence North 51 Degrees 06 Minutes 29 Seconds West 27.5 feet
thence North 51 Degrees 32 Minutes 36 Seconds West 29.9 feet
thence North 54 Degrees 19 Minutes 44 Seconds West 25.1 feet
thence North 52 Degrees 00 Minutes 40 Seconds West 23.8 feet
thence North 48 Degrees 40 Minutes 04 Seconds West 23.7 feet
thence North 55 Degrees 52 Minutes 59 Seconds West 21.5 feet
thence North 56 Degrees 00 Minutes 52 Seconds West 26.2 feet
thence North 53 Degrees 34 Minutes 07 Seconds West 27.4 feet
thence North 56 Degrees 21 Minutes 28 Seconds West 20.6 feet
thence North 53 Degrees 53 Minutes 06 Seconds West 24.9 feet
thence North 54 Degrees 22 Minutes 22 Seconds West 28 feet
thence North 52 Degrees 55 Minutes 32 Seconds West 29.7 feet
thence North 55 Degrees 53 Minutes 34 Seconds West 29 feet
thence North 56 Degrees 36 Minutes 41 Seconds West 29.6 feet
thence North 54 Degrees 02 Minutes 51 Seconds West 30.5 feet
thence North 52 Degrees 55 Minutes 32 Seconds West 29.7 feet
thence North 51 Degrees 44 Minutes 35 Seconds West 29 feet
thence North 51 Degrees 20 Minutes 04 Seconds West 28.7 feet
thence North 54 Degrees 22 Minutes 22 Seconds West 28 feet
thence North 54 Degrees 22 Minutes 22 Seconds West 28 feet
thence North 54 Degrees 22 Minutes 22 Seconds West 28 feet
thence North 50 Degrees 29 Minutes 45 Seconds West 28.2 feet
thence North 53 Degrees 09 Minutes 17 Seconds West 27.2 feet
thence North 49 Degrees 10 Minutes 47 Seconds West 27.4 feet
thence North 49 Degrees 37 Minutes 35 Seconds West 27.7 feet
thence North 46 Degrees 14 Minutes 26 Seconds West 28.3 feet
thence North 50 Degrees 03 Minutes 54 Seconds West 27.9 feet
thence North 50 Degrees 29 Minutes 45 Seconds West 28.2 feet
thence North 50 Degrees 29 Minutes 45 Seconds West 28.2 feet
thence North 52 Degrees 43 Minutes 58 Seconds West 26.9 feet
thence North 53 Degrees 42 Minutes 37 Seconds West 27 feet
thence North 51 Degrees 45 Minutes 03 Seconds West 26.9 feet
thence North 47 Degrees 47 Minutes 27 Seconds West 26.7 feet
thence North 52 Degrees 00 Minutes 40 Seconds West 23.8 feet
thence North 48 Degrees 01 Minutes 39 Seconds West 24.4 feet
thence North 49 Degrees 25 Minutes 44 Seconds West 22.6 feet

thence North 51 Degrees 38 Minutes 29 Seconds West 21 feet
thence North 48 Degrees 07 Minutes 01 Seconds West 28.3 feet
thence North 47 Degrees 21 Minutes 41 Seconds West 32.3 feet
thence North 50 Degrees 07 Minutes 54 Seconds West 33.1 feet
thence North 57 Degrees 28 Minutes 22 Seconds West 24.2 feet
thence North 47 Degrees 30 Minutes 14 Seconds West 24.2 feet
thence North 48 Degrees 40 Minutes 04 Seconds West 19.8 feet
thence North 50 Degrees 29 Minutes 45 Seconds West 20.5 feet
thence North 46 Degrees 00 Minutes 31 Seconds West 18.8 feet
thence North 49 Degrees 54 Minutes 05 Seconds West 20.3 feet
thence North 51 Degrees 04 Minutes 32 Seconds West 20.8 feet
thence North 46 Degrees 32 Minutes 48 Seconds West 21.4 feet
thence North 49 Degrees 54 Minutes 05 Seconds West 20.3 feet
thence North 49 Degrees 17 Minutes 32 Seconds West 20 feet
thence North 49 Degrees 25 Minutes 44 Seconds West 22.6 feet
thence North 53 Degrees 53 Minutes 06 Seconds West 24.9 feet
thence North 51 Degrees 51 Minutes 50 Seconds West 26.4 feet
thence North 52 Degrees 18 Minutes 09 Seconds West 26.7 feet
thence North 48 Degrees 40 Minutes 04 Seconds West 27.7 feet
thence North 52 Degrees 51 Minutes 46 Seconds West 26.5 feet
thence North 50 Degrees 29 Minutes 45 Seconds West 28.2 feet
thence North 48 Degrees 27 Minutes 22 Seconds West 29.5 feet
thence North 51 Degrees 20 Minutes 04 Seconds West 28.7 feet
thence North 49 Degrees 17 Minutes 32 Seconds West 30 feet
thence North 47 Degrees 49 Minutes 39 Seconds West 31.6 feet
thence North 51 Degrees 15 Minutes 57 Seconds West 31.3 feet
thence North 50 Degrees 07 Minutes 54 Seconds West 33.1 feet
thence North 49 Degrees 00 Minutes 21 Seconds West 32.3 feet
thence North 48 Degrees 13 Minutes 35 Seconds West 31.8 feet
thence North 47 Degrees 25 Minutes 21 Seconds West 31.4 feet
thence North 48 Degrees 52 Minutes 40 Seconds West 29.8 feet
thence North 50 Degrees 55 Minutes 08 Seconds West 28.4 feet
thence North 51 Degrees 18 Minutes 37 Seconds West 26.6 feet
thence North 50 Degrees 35 Minutes 29 Seconds West 25.2 feet
thence North 44 Degrees 14 Minutes 25 Seconds West 25.1 feet
thence North 43 Degrees 10 Minutes 49 Seconds West 25.1 feet
thence North 44 Degrees 13 Minutes 13 Seconds West 24.6 feet
thence North 42 Degrees 48 Minutes 42 Seconds West 26.7 feet
thence North 45 Degrees 49 Minutes 03 Seconds West 25.8 feet
thence North 44 Degrees 14 Minutes 25 Seconds West 25.1 feet
thence North 41 Degrees 59 Minutes 58 Seconds West 24.2 feet
thence North 44 Degrees 07 Minutes 56 Seconds West 22.7 feet
thence North 40 Degrees 49 Minutes 00 Seconds West 23.7 feet
thence North 43 Degrees 59 Minutes 58 Seconds West 20.4 feet
thence North 43 Degrees 19 Minutes 35 Seconds West 20.2 feet
thence North 42 Degrees 31 Minutes 52 Seconds West 28.8 feet
thence North 43 Degrees 00 Minutes 39 Seconds West 29 feet
thence North 41 Degrees 12 Minutes 57 Seconds West 26.1 feet
thence North 42 Degrees 31 Minutes 52 Seconds West 28.8 feet

thence North 42 Degrees 17 Minutes 19 Seconds West 30.9 feet
thence North 43 Degrees 10 Minutes 49 Seconds West 31.4 feet
thence North 46 Degrees 10 Minutes 10 Seconds West 30.6 feet
thence North 43 Degrees 38 Minutes 28 Seconds West 32 feet
thence North 44 Degrees 27 Minutes 32 Seconds West 31.6 feet
thence North 42 Degrees 04 Minutes 36 Seconds West 33 feet
thence North 44 Degrees 02 Minutes 49 Seconds West 31.8 feet
thence North 42 Degrees 29 Minutes 56 Seconds West 33.2 feet
thence North 44 Degrees 53 Minutes 21 Seconds West 32.3 feet
thence North 44 Degrees 02 Minutes 49 Seconds West 31.8 feet
thence North 43 Degrees 37 Minutes 00 Seconds West 31.6 feet
thence North 45 Degrees 18 Minutes 05 Seconds West 30.2 feet
thence North 46 Degrees 14 Minutes 26 Seconds West 28.3 feet
thence North 45 Degrees 18 Minutes 05 Seconds West 27.8 feet
thence North 47 Degrees 47 Minutes 27 Seconds West 26.7 feet
thence North 53 Degrees 53 Minutes 06 Seconds West 24.9 feet
thence North 53 Degrees 16 Minutes 53 Seconds West 25.1 feet
thence North 56 Degrees 12 Minutes 23 Seconds West 25.8 feet
thence North 60 Degrees 54 Minutes 19 Seconds West 26.7 feet
thence North 61 Degrees 54 Minutes 30 Seconds West 27.6 feet
thence North 63 Degrees 09 Minutes 06 Seconds West 28.8 feet
thence North 66 Degrees 40 Minutes 19 Seconds West 28.7 feet
thence North 67 Degrees 26 Minutes 13 Seconds West 29.6 feet
thence North 67 Degrees 26 Minutes 13 Seconds West 29.6 feet
thence North 71 Degrees 04 Minutes 14 Seconds West 29.9 feet
thence North 68 Degrees 57 Minutes 20 Seconds West 30.7 feet
thence North 71 Degrees 05 Minutes 50 Seconds West 30.9 feet
thence North 71 Degrees 51 Minutes 59 Seconds West 31.1 feet
thence North 71 Degrees 16 Minutes 33 Seconds West 30.2 feet
thence North 68 Degrees 23 Minutes 11 Seconds West 30.8 feet
thence North 67 Degrees 20 Minutes 50 Seconds West 30.3 feet
thence North 71 Degrees 15 Minutes 17 Seconds West 29.2 feet
thence North 70 Degrees 51 Minutes 41 Seconds West 29.6 feet
thence North 70 Degrees 51 Minutes 41 Seconds West 29.6 feet
thence North 70 Degrees 38 Minutes 51 Seconds West 29.3 feet
thence North 70 Degrees 12 Minutes 22 Seconds West 28.7 feet
thence North 73 Degrees 47 Minutes 49 Seconds West 27.7 feet
thence North 68 Degrees 52 Minutes 34 Seconds West 27.9 feet
thence North 72 Degrees 31 Minutes 48 Seconds West 26.9 feet
thence North 72 Degrees 44 Minutes 28 Seconds West 27.2 feet
thence North 68 Degrees 45 Minutes 37 Seconds West 26.8 feet
thence North 68 Degrees 45 Minutes 37 Seconds West 26.8 feet
thence North 72 Degrees 18 Minutes 50 Seconds West 26.6 feet
thence North 69 Degrees 00 Minutes 54 Seconds West 27.1 feet
thence North 69 Degrees 30 Minutes 26 Seconds West 27.7 feet
thence North 72 Degrees 44 Minutes 28 Seconds West 27.2 feet
thence North 69 Degrees 15 Minutes 50 Seconds West 27.4 feet
thence North 72 Degrees 44 Minutes 28 Seconds West 27.2 feet
thence North 73 Degrees 32 Minutes 20 Seconds West 28.4 feet

thence North 71 Degrees 04 Minutes 14 Seconds West 29.9 feet
thence North 71 Degrees 28 Minutes 36 Seconds West 30.5 feet
thence North 68 Degrees 36 Minutes 44 Seconds West 31.1 feet
thence North 68 Degrees 23 Minutes 11 Seconds West 30.8 feet
thence North 68 Degrees 30 Minutes 00 Seconds West 30 feet
thence North 64 Degrees 33 Minutes 03 Seconds West 31 feet
thence North 58 Degrees 55 Minutes 42 Seconds West 31.5 feet
thence North 58 Degrees 55 Minutes 42 Seconds West 31.5 feet
thence North 58 Degrees 17 Minutes 45 Seconds West 31 feet
thence North 56 Degrees 27 Minutes 01 Seconds West 32.4 feet
thence North 56 Degrees 27 Minutes 01 Seconds West 32.4 feet
thence North 56 Degrees 07 Minutes 28 Seconds West 32.1 feet
thence North 56 Degrees 27 Minutes 01 Seconds West 32.4 feet
thence North 55 Degrees 47 Minutes 34 Seconds West 31.9 feet
thence North 55 Degrees 06 Minutes 45 Seconds West 31.3 feet
thence North 55 Degrees 06 Minutes 45 Seconds West 31.3 feet
thence North 54 Degrees 02 Minutes 51 Seconds West 30.5 feet
thence North 53 Degrees 18 Minutes 22 Seconds West 30 feet
thence North 54 Degrees 45 Minutes 49 Seconds West 28.2 feet
thence North 53 Degrees 58 Minutes 28 Seconds West 27.7 feet
thence North 56 Degrees 12 Minutes 23 Seconds West 25.8 feet
thence North 51 Degrees 45 Minutes 03 Seconds West 26.9 feet
thence North 57 Degrees 11 Minutes 24 Seconds West 27 feet
thence North 57 Degrees 33 Minutes 58 Seconds West 27.3 feet
thence North 58 Degrees 17 Minutes 45 Seconds West 27.9 feet
thence North 55 Degrees 53 Minutes 34 Seconds West 29 feet
thence North 57 Degrees 56 Minutes 05 Seconds West 27.6 feet
thence North 54 Degrees 22 Minutes 22 Seconds West 28 feet
thence North 59 Degrees 50 Minutes 09 Seconds West 25.9 feet
thence North 58 Degrees 17 Minutes 45 Seconds West 24.8 feet
thence North 56 Degrees 36 Minutes 41 Seconds West 23.7 feet
thence North 61 Degrees 20 Minutes 01 Seconds West 21 feet
thence North 66 Degrees 20 Minutes 20 Seconds West 19.4 feet
thence North 64 Degrees 44 Minutes 29 Seconds West 25.1 feet
thence North 70 Degrees 44 Minutes 35 Seconds West 26.5 feet
thence North 73 Degrees 03 Minutes 36 Seconds West 19.9 feet
thence North 69 Degrees 51 Minutes 06 Seconds West 20.7 feet
thence North 41 Degrees 25 Minutes 22 Seconds West 27.4 feet
thence North 70 Degrees 33 Minutes 39 Seconds West 145.8 feet
thence North 76 Degrees 37 Minutes 20 Seconds West 127.7 feet
thence North 86 Degrees 04 Minutes 31 Seconds West 133.6 feet
thence North 72 Degrees 10 Minutes 12 Seconds West 137.1 feet
thence North 59 Degrees 09 Minutes 19 Seconds West 141.5 feet
thence North 53 Degrees 35 Minutes 01 Seconds West 148.2 feet
thence North 52 Degrees 43 Minutes 58 Seconds West 156.1 feet
thence North 51 Degrees 59 Minutes 30 Seconds West 125.6 feet
thence North 51 Degrees 59 Minutes 30 Seconds West 33.7 feet
thence North 51 Degrees 16 Minutes 17 Seconds West 23.6 feet
thence North 51 Degrees 16 Minutes 15 Seconds West 134.8 feet

thence North 49 Degrees 55 Minutes 56 Seconds West 158.1 feet
thence North 48 Degrees 21 Minutes 27 Seconds West 161.1 feet
thence North 51 Degrees 55 Minutes 35 Seconds West 164.9 feet
thence North 48 Degrees 28 Minutes 52 Seconds West 167.3 feet
thence North 41 Degrees 57 Minutes 51 Seconds West 159.5 feet
thence North 45 Degrees 56 Minutes 23 Seconds West 166.6 feet
thence North 45 Degrees 58 Minutes 51 Seconds West 176.2 feet
thence North 45 Degrees 54 Minutes 39 Seconds West 174.5 feet
thence North 45 Degrees 40 Minutes 40 Seconds West 176.6 feet
thence North 46 Degrees 17 Minutes 07 Seconds West 175.7 feet
thence North 48 Degrees 32 Minutes 28 Seconds West 172.5 feet
thence North 50 Degrees 03 Minutes 54 Seconds West 167.7 feet
thence North 51 Degrees 53 Minutes 42 Seconds West 173.8 feet
thence North 51 Degrees 33 Minutes 23 Seconds West 172.5 feet
thence North 51 Degrees 36 Minutes 24 Seconds West 169 feet
thence North 54 Degrees 17 Minutes 57 Seconds West 164.7 feet
thence North 57 Degrees 37 Minutes 41 Seconds West 164.1 feet
thence North 54 Degrees 53 Minutes 40 Seconds West 167.1 feet
thence North 40 Degrees 17 Minutes 07 Seconds West 161.9 feet
thence North 19 Degrees 47 Minutes 09 Seconds West 164.3 feet
thence North 12 Degrees 38 Minutes 13 Seconds West 169 feet
thence North 12 Degrees 15 Minutes 02 Seconds West 144.2 feet
thence North 13 Degrees 07 Minutes 19 Seconds West 153.8 feet
thence North 14 Degrees 27 Minutes 00 Seconds West 162.5 feet
thence North 16 Degrees 07 Minutes 49 Seconds West 155.2 feet
thence North 17 Degrees 54 Minutes 37 Seconds West 158.4 feet
thence North 12 Degrees 13 Minutes 19 Seconds West 150.9 feet
thence North 02 Degrees 25 Minutes 21 Seconds West 133 feet
thence North 15 Degrees 25 Minutes 04 Seconds West 130.9 feet
thence North 18 Degrees 46 Minutes 53 Seconds West 131.5 feet
thence North 02 Degrees 18 Minutes 21 Seconds West 131.4 feet
thence North 03 Degrees 39 Minutes 31 Seconds East 128.3 feet
thence North 01 Degrees 47 Minutes 02 Seconds West 139.5 feet
thence North 01 Degrees 38 Minutes 57 Seconds West 139.5 feet
thence North 05 Degrees 44 Minutes 30 Seconds West 138.5 feet
thence North 29 Degrees 56 Minutes 30 Seconds West 134.1 feet
thence North 31 Degrees 43 Minutes 51 Seconds West 138.5 feet
thence North 20 Degrees 19 Minutes 39 Seconds West 149.5 feet
thence North 16 Degrees 22 Minutes 44 Seconds West 156.4 feet
thence North 16 Degrees 39 Minutes 30 Seconds West 163.2 feet
thence North 17 Degrees 34 Minutes 33 Seconds West 78.6 feet
thence North 17 Degrees 34 Minutes 25 Seconds West 5.5 feet more or less to **the ending point at:** 38 degrees 16 minutes 55.31 seconds North Latitude and -110 degrees 16 minutes 58.83 seconds West Longitude, which can be converted to mapping accuracy State Plane Utah South Zone NAD 83 feet coordinates of X = 1,989,748.1 feet and Y = 10,432,972.7 feet.

Appendix D to Attachment 4

Popular Name: ROOST ROAD
County: Wayne
County Road Number: 114
State Geographic Information Database (SGID) Road Identification Number: RD280280.
Road-Segment Number: 008
Road-Segment Length: 2.11 miles more or less.
Believed owner of the land underlying this road-segment is: Bureau of Land Management.

The following description is based upon the geographic coordinate system using the NAD83 Datum. The source is GPS mapping grade data as indicated in the metadata and/or the transportation data model of the State of Utah Geographic Information Database (SGID).

The road-segment itself is the monument that is identified by its physical presence on the land. The location of said physical presence is closely approximated by mapping grade Global Positioning System (GPS) data. Said data are checked against the corresponding gray-scale 1-meter Digital Orthophoto Quadrangles published by the United States Geological Survey (USGS) to verify a reasonable degree of accuracy. In circumstances where accurate satellite signal acquisition is not possible, such as deep, narrow canyons or under a canopy of dense foliage, or where very sharp curves in the road make accuracy questionable, such portions of the road were digitized from the corresponding gray-scale 1-meter Digital Orthophoto Quadrangles published by the United States Geological Survey (USGS).

This road-segment may traverse:
Township 28 South Range 15 East, Section(s) 32, Salt Lake Base & Meridian
Township 29 South Range 15 East, Section(s) 5,8,9,16, Salt Lake Base & Meridian

The following description closely approximates the location of the centerline of the physical monument (ROOST ROAD)-- Segment 008 based on mapping grade Global Positioning System (GPS) data as defined above:

Beginning at a point on the road center line located at 38 degrees 17 minutes 47.24 seconds North Latitude and -110 degrees 17 minutes 19.63 seconds West Longitude, which can be converted to mapping accuracy State Plane Utah South Zone NAD 83 feet coordinates of X = 1,988,022.1 feet and Y = 10,438,203.6 feet; thence the following courses along the said road center line:

thence North 16 Degrees 43 Minutes 25 Seconds West 2.2 feet
thence North 18 Degrees 31 Minutes 58 Seconds West 21.7 feet
thence North 18 Degrees 32 Minutes 09 Seconds West 7.7 feet
thence North 17 Degrees 39 Minutes 19 Seconds West 27.5 feet
thence North 17 Degrees 00 Minutes 02 Seconds West 24 feet
thence North 17 Degrees 44 Minutes 54 Seconds West 24.1 feet
thence North 17 Degrees 00 Minutes 02 Seconds West 20.6 feet
thence North 15 Degrees 33 Minutes 23 Seconds West 18.7 feet
thence North 16 Degrees 38 Minutes 14 Seconds West 19.8 feet
thence North 20 Degrees 51 Minutes 26 Seconds West 28 feet

thence North 17 Degrees 47 Minutes 49 Seconds West 31.7 feet
thence North 18 Degrees 30 Minutes 01 Seconds West 25.2 feet
thence North 16 Degrees 38 Minutes 58 Seconds West 25.7 feet
thence North 15 Degrees 25 Minutes 31 Seconds West 12.6 feet
thence North 19 Degrees 52 Minutes 27 Seconds West 31.3 feet
thence North 21 Degrees 20 Minutes 19 Seconds West 22.9 feet
thence North 18 Degrees 44 Minutes 10 Seconds West 25.9 feet
thence North 17 Degrees 39 Minutes 19 Seconds West 27.5 feet
thence North 18 Degrees 32 Minutes 01 Seconds West 29.4 feet
thence North 17 Degrees 49 Minutes 36 Seconds West 32.7 feet
thence North 19 Degrees 04 Minutes 45 Seconds West 34.7 feet
thence North 21 Degrees 37 Minutes 50 Seconds West 37 feet
thence North 23 Degrees 29 Minutes 59 Seconds West 37.5 feet
thence North 26 Degrees 01 Minutes 36 Seconds West 40.1 feet
thence North 29 Degrees 13 Minutes 00 Seconds West 39.4 feet
thence North 32 Degrees 06 Minutes 00 Seconds West 38.6 feet
thence North 31 Degrees 39 Minutes 52 Seconds West 40.4 feet
thence North 32 Degrees 06 Minutes 00 Seconds West 38.6 feet
thence North 28 Degrees 22 Minutes 25 Seconds West 39.1 feet
thence North 23 Degrees 18 Minutes 14 Seconds West 37.8 feet
thence North 17 Degrees 08 Minutes 42 Seconds West 37.4 feet
thence North 11 Degrees 36 Minutes 40 Seconds West 36.8 feet
thence North 07 Degrees 02 Minutes 28 Seconds West 36.4 feet
thence North 01 Degrees 17 Minutes 51 Seconds West 37.7 feet
thence North 02 Degrees 25 Minutes 30 Seconds East 34.5 feet
thence North 06 Degrees 26 Minutes 19 Seconds East 36.4 feet
thence North 09 Degrees 57 Minutes 19 Seconds East 35 feet
thence North 09 Degrees 33 Minutes 52 Seconds East 38.3 feet
thence North 07 Degrees 37 Minutes 09 Seconds East 38.1 feet
thence North 04 Degrees 56 Minutes 10 Seconds East 39.5 feet
thence North 01 Degrees 11 Minutes 34 Seconds East 37.8 feet
thence North 03 Degrees 09 Minutes 49 Seconds West 39.4 feet
thence North 06 Degrees 45 Minutes 02 Seconds West 38 feet
thence North 07 Degrees 25 Minutes 34 Seconds West 39.7 feet
thence North 09 Degrees 40 Minutes 58 Seconds West 38.3 feet
thence North 09 Degrees 13 Minutes 31 Seconds West 40.2 feet
thence North 08 Degrees 25 Minutes 53 Seconds West 39.5 feet
thence North 08 Degrees 02 Minutes 45 Seconds West 41.4 feet
thence North 08 Degrees 02 Minutes 45 Seconds West 41.4 feet
thence North 08 Degrees 25 Minutes 53 Seconds West 41.8 feet
thence North 09 Degrees 58 Minutes 46 Seconds West 42.9 feet
thence North 11 Degrees 12 Minutes 09 Seconds West 45.1 feet
thence North 12 Degrees 02 Minutes 03 Seconds West 43.6 feet
thence North 12 Degrees 01 Minutes 07 Seconds West 45.2 feet
thence North 12 Degrees 27 Minutes 22 Seconds West 43.6 feet
thence North 10 Degrees 47 Minutes 33 Seconds West 45.1 feet
thence North 09 Degrees 13 Minutes 54 Seconds West 46.5 feet
thence North 06 Degrees 49 Minutes 15 Seconds West 46.2 feet
thence North 04 Degrees 47 Minutes 37 Seconds West 46.1 feet

thence North 03 Degrees 35 Minutes 42 Seconds West 45.7 feet
thence North 02 Degrees 19 Minutes 55 Seconds West 46.3 feet
thence North 00 Degrees 41 Minutes 47 Seconds West 47.6 feet
thence North 00 Degrees 18 Minutes 04 Seconds West 47.6 feet
thence North 01 Degrees 16 Minutes 44 Seconds East 47.6 feet
thence North 02 Degrees 33 Minutes 40 Seconds East 46 feet
thence North 04 Degrees 25 Minutes 46 Seconds East 47.8 feet
thence North 06 Degrees 23 Minutes 08 Seconds East 47.9 feet
thence North 06 Degrees 25 Minutes 53 Seconds East 47.6 feet
thence North 05 Degrees 54 Minutes 38 Seconds East 48.5 feet
thence North 05 Degrees 38 Minutes 44 Seconds East 47.5 feet
thence North 05 Degrees 59 Minutes 43 Seconds East 47.9 feet
thence North 07 Degrees 09 Minutes 50 Seconds East 48 feet
thence North 05 Degrees 59 Minutes 44 Seconds East 47.9 feet
thence North 04 Degrees 33 Minutes 47 Seconds East 46.4 feet
thence North 05 Degrees 02 Minutes 30 Seconds East 45.8 feet
thence North 04 Degrees 09 Minutes 34 Seconds East 46.4 feet
thence North 03 Degrees 05 Minutes 24 Seconds East 44.4 feet
thence North 01 Degrees 04 Minutes 24 Seconds East 41 feet
thence North 02 Degrees 30 Minutes 13 Seconds West 42.7 feet
thence North 03 Degrees 59 Minutes 33 Seconds West 40.8 feet
thence North 04 Degrees 23 Minutes 12 Seconds West 41.5 feet
thence North 05 Degrees 47 Minutes 05 Seconds West 41.2 feet
thence North 08 Degrees 21 Minutes 52 Seconds West 39.8 feet
thence North 10 Degrees 41 Minutes 24 Seconds West 40 feet
thence North 12 Degrees 29 Minutes 23 Seconds West 42 feet
thence North 14 Degrees 47 Minutes 09 Seconds West 40.7 feet
thence North 15 Degrees 13 Minutes 57 Seconds West 40.8 feet
thence North 14 Degrees 39 Minutes 38 Seconds West 42.3 feet
thence North 15 Degrees 40 Minutes 38 Seconds West 40.8 feet
thence North 15 Degrees 13 Minutes 57 Seconds West 40.8 feet
thence North 14 Degrees 20 Minutes 14 Seconds West 40.6 feet
thence North 12 Degrees 58 Minutes 53 Seconds West 40.4 feet
thence North 11 Degrees 36 Minutes 40 Seconds West 40.2 feet
thence North 09 Degrees 23 Minutes 29 Seconds West 41.5 feet
thence North 09 Degrees 45 Minutes 48 Seconds West 39.9 feet
thence North 10 Degrees 13 Minutes 38 Seconds West 40 feet
thence North 10 Degrees 41 Minutes 24 Seconds West 40 feet
thence North 10 Degrees 41 Minutes 24 Seconds West 40 feet
thence North 11 Degrees 02 Minutes 24 Seconds West 38.7 feet
thence North 12 Degrees 12 Minutes 58 Seconds West 36.6 feet
thence North 13 Degrees 41 Minutes 37 Seconds West 35.4 feet
thence North 15 Degrees 24 Minutes 38 Seconds West 34 feet
thence North 17 Degrees 16 Minutes 36 Seconds West 32.6 feet
thence North 19 Degrees 18 Minutes 25 Seconds West 31.2 feet
thence North 22 Degrees 06 Minutes 09 Seconds West 30 feet
thence North 26 Degrees 17 Minutes 25 Seconds West 29.2 feet
thence North 27 Degrees 26 Minutes 10 Seconds West 29.5 feet
thence North 31 Degrees 51 Minutes 46 Seconds West 27 feet

thence North 32 Degrees 27 Minutes 12 Seconds West 27.1 feet
thence North 34 Degrees 23 Minutes 46 Seconds West 25.8 feet
thence North 36 Degrees 33 Minutes 18 Seconds West 24.4 feet
thence North 38 Degrees 19 Minutes 12 Seconds West 22.9 feet
thence North 37 Degrees 10 Minutes 16 Seconds West 24.6 feet
thence North 37 Degrees 10 Minutes 16 Seconds West 24.6 feet
thence North 37 Degrees 40 Minutes 04 Seconds West 22.7 feet
thence North 38 Degrees 57 Minutes 39 Seconds West 21 feet
thence North 38 Degrees 14 Minutes 04 Seconds West 28.3 feet
thence North 36 Degrees 01 Minutes 43 Seconds West 23 feet
thence North 31 Degrees 15 Minutes 53 Seconds West 11.5 feet
thence North 55 Degrees 31 Minutes 24 Seconds West 14.4 feet
thence North 45 Degrees 18 Minutes 04 Seconds West 15.3 feet
thence North 37 Degrees 02 Minutes 02 Seconds West 27.4 feet
thence North 38 Degrees 01 Minutes 01 Seconds West 31.1 feet
thence North 36 Degrees 24 Minutes 31 Seconds West 34.5 feet
thence North 38 Degrees 57 Minutes 39 Seconds West 25.2 feet
thence North 41 Degrees 08 Minutes 29 Seconds West 25.6 feet
thence North 39 Degrees 03 Minutes 10 Seconds West 32 feet
thence North 39 Degrees 49 Minutes 25 Seconds West 34 feet
thence North 39 Degrees 49 Minutes 25 Seconds West 34 feet
thence North 38 Degrees 57 Minutes 39 Seconds West 27.3 feet
thence North 35 Degrees 50 Minutes 20 Seconds West 28.2 feet
thence North 36 Degrees 44 Minutes 44 Seconds West 26.5 feet
thence North 37 Degrees 32 Minutes 09 Seconds West 20.6 feet
thence North 38 Degrees 19 Minutes 12 Seconds West 22.9 feet
thence North 38 Degrees 22 Minutes 26 Seconds West 25 feet
thence North 38 Degrees 22 Minutes 26 Seconds West 25 feet
thence North 33 Degrees 36 Minutes 42 Seconds West 27.5 feet
thence North 32 Degrees 40 Minutes 04 Seconds West 27.6 feet
thence North 31 Degrees 02 Minutes 12 Seconds West 28.3 feet
thence North 31 Degrees 49 Minutes 24 Seconds West 28.9 feet
thence North 30 Degrees 15 Minutes 48 Seconds West 32.2 feet
thence North 32 Degrees 14 Minutes 45 Seconds West 32.9 feet
thence North 30 Degrees 22 Minutes 11 Seconds West 36 feet
thence North 30 Degrees 06 Minutes 37 Seconds West 36.3 feet
thence North 30 Degrees 39 Minutes 55 Seconds West 37.7 feet
thence North 31 Degrees 15 Minutes 53 Seconds West 38.3 feet
thence North 29 Degrees 59 Minutes 03 Seconds West 37.8 feet
thence North 31 Degrees 15 Minutes 53 Seconds West 38.3 feet
thence North 30 Degrees 27 Minutes 20 Seconds West 39.9 feet
thence North 29 Degrees 42 Minutes 30 Seconds West 41.4 feet
thence North 29 Degrees 23 Minutes 53 Seconds West 43.2 feet
thence North 31 Degrees 07 Minutes 00 Seconds West 43.6 feet
thence North 31 Degrees 03 Minutes 20 Seconds West 46.2 feet
thence North 33 Degrees 03 Minutes 41 Seconds West 44.9 feet
thence North 34 Degrees 13 Minutes 51 Seconds West 43.5 feet
thence North 32 Degrees 21 Minutes 04 Seconds West 44.5 feet
thence North 31 Degrees 59 Minutes 31 Seconds West 44.4 feet

thence North 32 Degrees 46 Minutes 20 Seconds West 42.8 feet
thence North 31 Degrees 02 Minutes 47 Seconds West 44.3 feet
thence North 31 Degrees 29 Minutes 46 Seconds West 41.8 feet
thence North 30 Degrees 52 Minutes 52 Seconds West 22.5 feet
thence North 30 Degrees 52 Minutes 46 Seconds West 19.4 feet
thence North 31 Degrees 39 Minutes 52 Seconds West 40.4 feet
thence North 31 Degrees 15 Minutes 53 Seconds West 40.2 feet
thence North 30 Degrees 02 Minutes 45 Seconds West 39.7 feet
thence North 29 Degrees 12 Minutes 59 Seconds West 39.4 feet
thence North 27 Degrees 16 Minutes 53 Seconds West 40.5 feet
thence North 25 Degrees 51 Minutes 40 Seconds West 41.8 feet
thence North 25 Degrees 51 Minutes 40 Seconds West 41.8 feet
thence North 25 Degrees 19 Minutes 05 Seconds West 43.5 feet
thence North 26 Degrees 39 Minutes 59 Seconds West 42.1 feet
thence North 25 Degrees 42 Minutes 32 Seconds West 43.6 feet
thence North 28 Degrees 14 Minutes 39 Seconds West 42.7 feet
thence North 27 Degrees 14 Minutes 49 Seconds West 44.2 feet
thence North 28 Degrees 56 Minutes 43 Seconds West 44.5 feet
thence North 28 Degrees 54 Minutes 42 Seconds West 45.2 feet
thence North 30 Degrees 33 Minutes 27 Seconds West 45.6 feet
thence North 30 Degrees 33 Minutes 27 Seconds West 45.6 feet
thence North 29 Degrees 11 Minutes 59 Seconds West 46.9 feet
thence North 29 Degrees 11 Minutes 59 Seconds West 46.9 feet
thence North 27 Degrees 13 Minutes 03 Seconds West 47.8 feet
thence North 27 Degrees 34 Minutes 01 Seconds West 48 feet
thence North 24 Degrees 11 Minutes 15 Seconds West 50.3 feet
thence North 21 Degrees 45 Minutes 40 Seconds West 51.1 feet
thence North 20 Degrees 22 Minutes 45 Seconds West 50.7 feet
thence North 18 Degrees 37 Minutes 03 Seconds West 50.1 feet
thence North 17 Degrees 00 Minutes 01 Seconds West 51.4 feet
thence North 15 Degrees 07 Minutes 03 Seconds West 52.6 feet
thence North 15 Degrees 07 Minutes 03 Seconds West 52.6 feet
thence North 15 Degrees 07 Minutes 03 Seconds West 52.6 feet
thence North 14 Degrees 46 Minutes 17 Seconds West 52.5 feet
thence North 14 Degrees 40 Minutes 26 Seconds West 54.2 feet
thence North 14 Degrees 04 Minutes 34 Seconds West 52.4 feet
thence North 14 Degrees 20 Minutes 14 Seconds West 54.1 feet
thence North 14 Degrees 46 Minutes 17 Seconds West 52.5 feet
thence North 14 Degrees 20 Minutes 14 Seconds West 54.1 feet
thence North 13 Degrees 59 Minutes 59 Seconds West 54 feet
thence North 13 Degrees 19 Minutes 19 Seconds West 53.9 feet
thence North 13 Degrees 27 Minutes 31 Seconds West 51.9 feet
thence North 13 Degrees 19 Minutes 19 Seconds West 53.9 feet
thence North 13 Degrees 17 Minutes 44 Seconds West 52.5 feet
thence North 12 Degrees 19 Minutes 12 Seconds West 52 feet
thence North 13 Degrees 04 Minutes 20 Seconds West 50.5 feet
thence North 12 Degrees 22 Minutes 08 Seconds West 48.7 feet
thence North 11 Degrees 14 Minutes 36 Seconds West 50.1 feet
thence North 10 Degrees 25 Minutes 33 Seconds West 46.7 feet

thence North 10 Degrees 01 Minutes 43 Seconds West 46.6 feet
thence North 08 Degrees 25 Minutes 52 Seconds West 46.4 feet
thence North 07 Degrees 25 Minutes 34 Seconds West 45 feet
thence North 07 Degrees 02 Minutes 02 Seconds West 47.6 feet
thence North 05 Degrees 01 Minutes 55 Seconds West 47.8 feet
thence North 05 Degrees 01 Minutes 55 Seconds West 47.8 feet
thence North 04 Degrees 29 Minutes 43 Seconds West 49.4 feet
thence North 05 Degrees 15 Minutes 15 Seconds West 49.4 feet
thence North 06 Degrees 23 Minutes 22 Seconds West 49.5 feet
thence North 07 Degrees 31 Minutes 12 Seconds West 49.6 feet
thence North 07 Degrees 31 Minutes 12 Seconds West 49.6 feet
thence North 06 Degrees 00 Minutes 42 Seconds West 49.5 feet
thence North 05 Degrees 49 Minutes 43 Seconds West 51.1 feet
thence North 05 Degrees 39 Minutes 25 Seconds West 52.7 feet
thence North 06 Degrees 00 Minutes 42 Seconds West 52.8 feet
thence North 06 Degrees 52 Minutes 11 Seconds West 54.5 feet
thence North 05 Degrees 29 Minutes 44 Seconds West 54.4 feet
thence North 05 Degrees 20 Minutes 37 Seconds West 56 feet
thence North 05 Degrees 50 Minutes 23 Seconds West 54.4 feet
thence North 06 Degrees 00 Minutes 42 Seconds West 56.1 feet
thence North 06 Degrees 20 Minutes 42 Seconds West 56.1 feet
thence North 05 Degrees 58 Minutes 42 Seconds West 56.4 feet
thence North 05 Degrees 15 Minutes 23 Seconds West 57 feet
thence North 04 Degrees 38 Minutes 54 Seconds West 56.3 feet
thence North 05 Degrees 00 Minutes 32 Seconds West 56 feet
thence North 04 Degrees 41 Minutes 59 Seconds West 55.6 feet
thence North 04 Degrees 18 Minutes 55 Seconds West 56.3 feet
thence North 03 Degrees 53 Minutes 52 Seconds West 57.5 feet
thence North 03 Degrees 40 Minutes 03 Seconds West 55.9 feet
thence North 02 Degrees 55 Minutes 06 Seconds West 57.5 feet
thence North 03 Degrees 19 Minutes 53 Seconds West 55.9 feet
thence North 03 Degrees 46 Minutes 09 Seconds West 54.3 feet
thence North 03 Degrees 19 Minutes 53 Seconds West 55.9 feet
thence North 02 Degrees 43 Minutes 49 Seconds West 54.2 feet
thence North 02 Degrees 23 Minutes 01 Seconds West 54.2 feet
thence North 01 Degrees 41 Minutes 23 Seconds West 54.2 feet
thence North 00 Degrees 59 Minutes 44 Seconds West 54.2 feet
thence North 00 Degrees 38 Minutes 17 Seconds West 55.8 feet
thence North 00 Degrees 18 Minutes 04 Seconds West 54.2 feet
thence North 00 Degrees 42 Minutes 35 Seconds East 55.8 feet
thence North 02 Degrees 28 Minutes 28 Seconds East 54.2 feet
thence North 01 Degrees 23 Minutes 00 Seconds East 55.8 feet
thence North 01 Degrees 46 Minutes 53 Seconds East 54.2 feet
thence North 02 Degrees 49 Minutes 15 Seconds East 54.2 feet
thence North 02 Degrees 28 Minutes 28 Seconds East 54.2 feet
thence North 02 Degrees 55 Minutes 06 Seconds East 52.6 feet
thence North 01 Degrees 46 Minutes 53 Seconds East 54.2 feet
thence North 01 Degrees 07 Minutes 51 Seconds East 52.5 feet
thence North 00 Degrees 44 Minutes 25 Seconds East 54.2 feet

thence North 00 Degrees 18 Minutes 04 Seconds West 52.5 feet
thence North 01 Degrees 07 Minutes 51 Seconds East 52.5 feet
thence North 00 Degrees 46 Minutes 23 Seconds East 52.5 feet
thence North 00 Degrees 18 Minutes 04 Seconds West 50.9 feet
thence North 01 Degrees 01 Minutes 02 Seconds West 52.5 feet
thence North 01 Degrees 22 Minutes 31 Seconds West 52.5 feet
thence North 01 Degrees 02 Minutes 08 Seconds West 51.2 feet
thence North 00 Degrees 18 Minutes 03 Seconds West 50.5 feet
thence North 00 Degrees 24 Minutes 54 Seconds East 52.5 feet
thence North 00 Degrees 50 Minutes 40 Seconds East 49.2 feet
thence North 01 Degrees 32 Minutes 47 Seconds East 50.9 feet
thence North 01 Degrees 13 Minutes 35 Seconds East 49.2 feet
thence North 00 Degrees 53 Minutes 02 Seconds East 47.6 feet
thence North 00 Degrees 50 Minutes 42 Seconds East 23 feet
thence North 00 Degrees 50 Minutes 36 Seconds East 21.8 feet more or less to **the ending point at:** 38 degrees 19 minutes 32.11 seconds North Latitude and -110 degrees 17 minutes 48.78 seconds West Longitude, which can be converted to mapping accuracy State Plane Utah South Zone NAD 83 feet coordinates of X = 1,985,562.1 feet and Y = 10,448,781.4 feet.

Appendix E to Attachment 4

Popular Name: ROOST ROAD
County: Wayne
County Road Number: 114
State Geographic Information Database (SGID) Road Identification Number: RD280280.
Road-Segment Number: 010
Road-Segment Length: 5.22 miles more or less.
Believed owner of the land underlying this road-segment is: Bureau of Land Management.

The following description is based upon the geographic coordinate system using the NAD83 Datum. The source is GPS mapping grade data as indicated in the metadata and/or the transportation data model of the State of Utah Geographic Information Database (SGID).

The road-segment itself is the monument that is identified by its physical presence on the land. The location of said physical presence is closely approximated by mapping grade Global Positioning System (GPS) data. Said data are checked against the corresponding gray-scale 1-meter Digital Orthophoto Quadrangles published by the United States Geological Survey (USGS) to verify a reasonable degree of accuracy. In circumstances where accurate satellite signal acquisition is not possible, such as deep, narrow canyons or under a canopy of dense foliage, or where very sharp curves in the road make accuracy questionable, such portions of the road were digitized from the corresponding gray-scale 1-meter Digital Orthophoto Quadrangles published by the United States Geological Survey (USGS).

This road-segment may traverse:
Township 27 South Range 15 East, Section(s) 32, Salt Lake Base & Meridian
Township 28 South Range 15 East, Section(s) 5,8,17,20,29, Salt Lake Base & Meridian

The following description closely approximates the location of the centerline of the physical monument (ROOST ROAD)-- Segment 010 based on mapping grade Global Positioning System (GPS) data as defined above:

Beginning at a point on the road center line located at 38 degrees 20 minutes 24.03 seconds North Latitude and -110 degrees 17 minutes 41.15 seconds West Longitude, which can be converted to mapping accuracy State Plane Utah South Zone NAD 83 feet coordinates of X = 1,986,102.5 feet and Y = 10,454,041.2 feet; thence the following courses along the said road center line:

thence North 01 Degrees 35 Minutes 13 Seconds West 3.1 feet
thence North 01 Degrees 35 Minutes 24 Seconds West 5.2 feet
thence North 03 Degrees 42 Minutes 02 Seconds West 33.2 feet
thence North 06 Degrees 18 Minutes 35 Seconds West 31.4 feet
thence North 07 Degrees 42 Minutes 28 Seconds West 33.1 feet
thence North 08 Degrees 49 Minutes 54 Seconds West 33.2 feet
thence North 10 Degrees 26 Minutes 47 Seconds West 31.7 feet
thence North 10 Degrees 59 Minutes 50 Seconds West 30.1 feet
thence North 10 Degrees 57 Minutes 40 Seconds West 28.4 feet
thence North 11 Degrees 36 Minutes 39 Seconds West 28.4 feet

thence North 13 Degrees 04 Minutes 19 Seconds West 25.2 feet
thence North 14 Degrees 07 Minutes 46 Seconds West 22 feet
thence North 14 Degrees 43 Minutes 18 Seconds West 23.7 feet
thence North 15 Degrees 13 Minutes 56 Seconds West 20.4 feet
thence North 18 Degrees 29 Minutes 23 Seconds West 24.2 feet
thence North 07 Degrees 16 Minutes 09 Seconds West 29.8 feet
thence North 29 Degrees 32 Minutes 59 Seconds West 9.4 feet
thence North 29 Degrees 32 Minutes 59 Seconds West 9.4 feet
thence North 25 Degrees 56 Minutes 30 Seconds West 18.2 feet
thence North 27 Degrees 12 Minutes 16 Seconds West 99.4 feet
thence North 24 Degrees 31 Minutes 43 Seconds West 50.4 feet
thence North 18 Degrees 23 Minutes 29 Seconds West 51.8 feet
thence North 13 Degrees 26 Minutes 05 Seconds West 50.6 feet
thence North 07 Degrees 50 Minutes 45 Seconds West 50 feet
thence North 02 Degrees 31 Minutes 55 Seconds West 50.6 feet
thence North 00 Degrees 48 Minutes 28 Seconds East 50.9 feet
thence North 00 Degrees 46 Minutes 23 Seconds East 52.5 feet
thence North 00 Degrees 18 Minutes 03 Seconds West 50.9 feet
thence North 00 Degrees 18 Minutes 03 Seconds West 50.9 feet
thence North 01 Degrees 26 Minutes 48 Seconds West 49.2 feet
thence North 02 Degrees 35 Minutes 29 Seconds West 49.3 feet
thence North 02 Degrees 48 Minutes 21 Seconds West 52.6 feet
thence North 01 Degrees 43 Minutes 58 Seconds West 52.5 feet
thence North 02 Degrees 02 Minutes 11 Seconds West 54.2 feet
thence North 03 Degrees 09 Minutes 47 Seconds West 52.6 feet
thence North 06 Degrees 00 Minutes 41 Seconds West 49.5 feet
thence North 07 Degrees 39 Minutes 11 Seconds West 51.3 feet
thence North 10 Degrees 52 Minutes 27 Seconds West 50.1 feet
thence North 12 Degrees 38 Minutes 23 Seconds West 53.8 feet
thence North 13 Degrees 43 Minutes 36 Seconds West 52.3 feet
thence North 13 Degrees 39 Minutes 40 Seconds West 54 feet
thence North 13 Degrees 16 Minutes 12 Seconds West 55.6 feet
thence North 12 Degrees 51 Minutes 58 Seconds West 55.8 feet
thence North 13 Degrees 00 Minutes 52 Seconds West 55.2 feet
thence North 11 Degrees 57 Minutes 17 Seconds West 53.6 feet
thence North 10 Degrees 16 Minutes 09 Seconds West 55 feet
thence North 09 Degrees 52 Minutes 30 Seconds West 55.3 feet
thence North 10 Degrees 02 Minutes 16 Seconds West 56.3 feet
thence North 10 Degrees 39 Minutes 48 Seconds West 58.4 feet
thence North 10 Degrees 39 Minutes 48 Seconds West 58.4 feet
thence North 10 Degrees 58 Minutes 47 Seconds West 58.4 feet
thence North 10 Degrees 20 Minutes 46 Seconds West 58.3 feet
thence North 10 Degrees 38 Minutes 07 Seconds West 56.7 feet
thence North 10 Degrees 57 Minutes 40 Seconds West 56.8 feet
thence North 11 Degrees 36 Minutes 38 Seconds West 58.6 feet
thence North 11 Degrees 56 Minutes 04 Seconds West 57 feet
thence North 12 Degrees 16 Minutes 37 Seconds West 55.4 feet
thence North 10 Degrees 57 Minutes 40 Seconds West 56.8 feet
thence North 09 Degrees 58 Minutes 54 Seconds West 56.6 feet

thence North 10 Degrees 01 Minutes 42 Seconds West 58.3 feet
thence North 09 Degrees 48 Minutes 48 Seconds West 61.6 feet
thence North 09 Degrees 34 Minutes 02 Seconds West 63.2 feet
thence North 10 Degrees 09 Minutes 14 Seconds West 63.3 feet
thence North 09 Degrees 45 Minutes 47 Seconds West 61.9 feet
thence North 09 Degrees 33 Minutes 39 Seconds West 61.2 feet
thence North 09 Degrees 08 Minutes 33 Seconds West 59.8 feet
thence North 08 Degrees 31 Minutes 12 Seconds West 59.7 feet
thence North 08 Degrees 59 Minutes 46 Seconds West 56.4 feet
thence North 08 Degrees 45 Minutes 05 Seconds West 58.1 feet
thence North 08 Degrees 54 Minutes 59 Seconds West 54.8 feet
thence North 09 Degrees 10 Minutes 53 Seconds West 53.1 feet
thence North 09 Degrees 35 Minutes 39 Seconds West 54.9 feet
thence North 10 Degrees 32 Minutes 26 Seconds West 51.7 feet
thence North 10 Degrees 10 Minutes 56 Seconds West 51.6 feet
thence North 09 Degrees 10 Minutes 53 Seconds West 53.1 feet
thence North 09 Degrees 23 Minutes 28 Seconds West 49.9 feet
thence North 09 Degrees 45 Minutes 47 Seconds West 51.9 feet
thence North 10 Degrees 34 Minutes 18 Seconds West 49.7 feet
thence North 10 Degrees 52 Minutes 27 Seconds West 50.1 feet
thence North 11 Degrees 13 Minutes 49 Seconds West 48.5 feet
thence North 12 Degrees 23 Minutes 44 Seconds West 47 feet
thence North 12 Degrees 00 Minutes 13 Seconds West 46.9 feet
thence North 11 Degrees 13 Minutes 00 Seconds West 46.8 feet
thence North 11 Degrees 17 Minutes 36 Seconds West 46.5 feet
thence North 11 Degrees 08 Minutes 28 Seconds West 47.1 feet
thence North 12 Degrees 00 Minutes 13 Seconds West 46.9 feet
thence North 12 Degrees 00 Minutes 13 Seconds West 46.9 feet
thence North 11 Degrees 36 Minutes 38 Seconds West 48.5 feet
thence North 11 Degrees 13 Minutes 00 Seconds West 46.8 feet
thence North 11 Degrees 36 Minutes 38 Seconds West 48.5 feet
thence North 11 Degrees 08 Minutes 28 Seconds West 47.1 feet
thence North 11 Degrees 41 Minutes 24 Seconds West 46.5 feet
thence North 11 Degrees 36 Minutes 38 Seconds West 46.9 feet
thence North 12 Degrees 01 Minutes 05 Seconds West 45.2 feet
thence North 12 Degrees 01 Minutes 05 Seconds West 45.2 feet
thence North 11 Degrees 36 Minutes 38 Seconds West 45.2 feet
thence North 11 Degrees 36 Minutes 38 Seconds West 45.2 feet
thence North 12 Degrees 01 Minutes 05 Seconds West 45.2 feet
thence North 11 Degrees 11 Minutes 10 Seconds West 43.4 feet
thence North 11 Degrees 12 Minutes 07 Seconds West 45.1 feet
thence North 11 Degrees 36 Minutes 38 Seconds West 43.5 feet
thence North 12 Degrees 27 Minutes 20 Seconds West 43.6 feet
thence North 12 Degrees 27 Minutes 20 Seconds West 43.6 feet
thence North 12 Degrees 02 Minutes 02 Seconds West 43.6 feet
thence North 12 Degrees 29 Minutes 22 Seconds West 42 feet
thence North 12 Degrees 29 Minutes 22 Seconds West 42 feet
thence North 12 Degrees 31 Minutes 33 Seconds West 40.3 feet
thence North 12 Degrees 04 Minutes 08 Seconds West 40.2 feet

thence North 12 Degrees 31 Minutes 33 Seconds West 40.3 feet
thence North 12 Degrees 05 Minutes 20 Seconds West 38.6 feet
thence North 12 Degrees 33 Minutes 56 Seconds West 38.6 feet
thence North 12 Degrees 33 Minutes 56 Seconds West 38.6 feet
thence North 13 Degrees 35 Minutes 57 Seconds West 37.1 feet
thence North 12 Degrees 36 Minutes 31 Seconds West 37 feet
thence North 13 Degrees 10 Minutes 32 Seconds West 35.3 feet
thence North 12 Degrees 42 Minutes 29 Seconds West 33.6 feet
thence North 12 Degrees 45 Minutes 55 Seconds West 6.9 feet
thence North 12 Degrees 45 Minutes 57 Seconds West 25.1 feet
thence North 12 Degrees 41 Minutes 46 Seconds West 30.6 feet
thence North 13 Degrees 02 Minutes 46 Seconds West 28.3 feet
thence North 12 Degrees 15 Minutes 26 Seconds West 28.5 feet
thence North 11 Degrees 36 Minutes 38 Seconds West 28.4 feet
thence North 11 Degrees 36 Minutes 38 Seconds West 28.4 feet
thence North 12 Degrees 17 Minutes 51 Seconds West 26.8 feet
thence North 13 Degrees 01 Minutes 41 Seconds West 195.2 feet
thence North 15 Degrees 29 Minutes 11 Seconds West 47.6 feet
thence North 16 Degrees 24 Minutes 51 Seconds West 46.1 feet
thence North 15 Degrees 29 Minutes 11 Seconds West 47.6 feet
thence North 16 Degrees 24 Minutes 51 Seconds West 46.1 feet
thence North 16 Degrees 11 Minutes 16 Seconds West 44.4 feet
thence North 15 Degrees 13 Minutes 56 Seconds West 45.9 feet
thence North 15 Degrees 37 Minutes 39 Seconds West 45.9 feet
thence North 14 Degrees 50 Minutes 06 Seconds West 45.8 feet
thence North 14 Degrees 02 Minutes 13 Seconds West 45.6 feet
thence North 13 Degrees 10 Minutes 32 Seconds West 47.1 feet
thence North 11 Degrees 36 Minutes 38 Seconds West 46.9 feet
thence North 10 Degrees 22 Minutes 53 Seconds West 45 feet
thence North 08 Degrees 25 Minutes 51 Seconds West 46.4 feet
thence North 07 Degrees 37 Minutes 37 Seconds West 46.3 feet
thence North 06 Degrees 49 Minutes 14 Seconds West 46.2 feet
thence North 06 Degrees 38 Minutes 27 Seconds West 44.6 feet
thence North 05 Degrees 11 Minutes 59 Seconds West 46.1 feet
thence North 05 Degrees 22 Minutes 49 Seconds West 44.5 feet
thence North 04 Degrees 57 Minutes 32 Seconds West 44.5 feet
thence North 05 Degrees 34 Minutes 28 Seconds West 42.8 feet
thence North 04 Degrees 57 Minutes 32 Seconds West 44.5 feet
thence North 05 Degrees 08 Minutes 14 Seconds West 42.8 feet
thence North 03 Degrees 57 Minutes 45 Seconds West 41.1 feet
thence North 03 Degrees 38 Minutes 21 Seconds West 39.5 feet
thence North 04 Degrees 06 Minutes 53 Seconds West 39.5 feet
thence North 05 Degrees 03 Minutes 51 Seconds West 39.5 feet
thence North 05 Degrees 47 Minutes 03 Seconds West 41.2 feet
thence North 06 Degrees 14 Minutes 17 Seconds West 41.2 feet
thence North 06 Degrees 26 Minutes 50 Seconds West 42.9 feet
thence North 07 Degrees 31 Minutes 51 Seconds West 44.3 feet
thence North 07 Degrees 10 Minutes 32 Seconds West 46.6 feet
thence North 07 Degrees 45 Minutes 57 Seconds West 48 feet

thence North 08 Degrees 49 Minutes 53 Seconds West 46.5 feet
thence North 10 Degrees 22 Minutes 52 Seconds West 45 feet
thence North 11 Degrees 36 Minutes 38 Seconds West 46.9 feet
thence North 11 Degrees 13 Minutes 00 Seconds West 46.8 feet
thence North 11 Degrees 36 Minutes 38 Seconds West 48.5 feet
thence North 12 Degrees 00 Minutes 13 Seconds West 46.9 feet
thence North 13 Degrees 33 Minutes 50 Seconds West 47.2 feet
thence North 16 Degrees 48 Minutes 18 Seconds West 46.2 feet
thence North 19 Degrees 29 Minutes 46 Seconds West 46.9 feet
thence North 21 Degrees 22 Minutes 00 Seconds West 47.5 feet
thence North 24 Degrees 42 Minutes 41 Seconds West 46.9 feet
thence North 24 Degrees 37 Minutes 00 Seconds West 48.6 feet
thence North 24 Degrees 37 Minutes 00 Seconds West 48.6 feet
thence North 23 Degrees 29 Minutes 57 Seconds West 50 feet
thence North 23 Degrees 29 Minutes 57 Seconds West 50 feet
thence North 23 Degrees 59 Minutes 41 Seconds West 49.8 feet
thence North 22 Degrees 50 Minutes 15 Seconds West 52.2 feet
thence North 23 Degrees 55 Minutes 48 Seconds West 51.6 feet
thence North 23 Degrees 43 Minutes 46 Seconds West 53.7 feet
thence North 25 Degrees 06 Minutes 03 Seconds West 52.4 feet
thence North 25 Degrees 00 Minutes 11 Seconds West 54.2 feet
thence North 26 Degrees 32 Minutes 14 Seconds West 51.2 feet
thence North 27 Degrees 20 Minutes 16 Seconds West 53.4 feet
thence North 28 Degrees 09 Minutes 37 Seconds West 52 feet
thence North 29 Degrees 59 Minutes 59 Seconds West 51 feet
thence North 29 Degrees 40 Minutes 43 Seconds West 50.8 feet
thence North 28 Degrees 42 Minutes 09 Seconds West 50.4 feet
thence North 27 Degrees 50 Minutes 22 Seconds West 51.8 feet
thence North 28 Degrees 22 Minutes 23 Seconds West 50.2 feet
thence North 27 Degrees 02 Minutes 07 Seconds West 49.6 feet
thence North 25 Degrees 12 Minutes 19 Seconds West 50.7 feet
thence North 24 Degrees 11 Minutes 14 Seconds West 50.3 feet
thence North 23 Degrees 33 Minutes 02 Seconds West 48.2 feet
thence North 22 Degrees 06 Minutes 07 Seconds West 49.5 feet
thence North 22 Degrees 48 Minutes 15 Seconds West 49.7 feet
thence North 24 Degrees 37 Minutes 00 Seconds West 48.6 feet
thence North 23 Degrees 33 Minutes 02 Seconds West 48.2 feet
thence North 22 Degrees 49 Minutes 48 Seconds West 48 feet
thence North 23 Degrees 54 Minutes 28 Seconds West 48.4 feet
thence North 26 Degrees 30 Minutes 43 Seconds West 47.6 feet
thence North 27 Degrees 54 Minutes 49 Seconds West 48.2 feet
thence North 28 Degrees 36 Minutes 05 Seconds West 48.5 feet
thence North 29 Degrees 53 Minutes 50 Seconds West 47.2 feet
thence North 29 Degrees 53 Minutes 50 Seconds West 47.2 feet
thence North 30 Degrees 05 Minutes 43 Seconds West 46.9 feet
thence North 29 Degrees 00 Minutes 24 Seconds West 47.1 feet
thence North 28 Degrees 36 Minutes 05 Seconds West 48.5 feet
thence North 28 Degrees 02 Minutes 30 Seconds West 50.1 feet
thence North 29 Degrees 40 Minutes 43 Seconds West 50.8 feet

thence North 30 Degrees 19 Minutes 08 Seconds West 51.2 feet
thence North 29 Degrees 06 Minutes 41 Seconds West 52.4 feet
thence North 29 Degrees 44 Minutes 10 Seconds West 52.8 feet
thence North 29 Degrees 11 Minutes 14 Seconds West 54.4 feet
thence North 29 Degrees 11 Minutes 14 Seconds West 54.4 feet
thence North 30 Degrees 39 Minutes 31 Seconds West 53.2 feet
thence North 31 Degrees 33 Minutes 52 Seconds West 53.8 feet
thence North 32 Degrees 44 Minutes 43 Seconds West 54.4 feet
thence North 34 Degrees 17 Minutes 01 Seconds West 53.4 feet
thence North 34 Degrees 34 Minutes 28 Seconds West 53.6 feet
thence North 34 Degrees 23 Minutes 44 Seconds West 51.5 feet
thence North 32 Degrees 51 Minutes 26 Seconds West 50.6 feet
thence North 30 Degrees 16 Minutes 56 Seconds West 49.3 feet
thence North 28 Degrees 02 Minutes 30 Seconds West 50.1 feet
thence North 27 Degrees 54 Minutes 49 Seconds West 48.2 feet
thence North 25 Degrees 12 Minutes 19 Seconds West 50.7 feet
thence North 27 Degrees 02 Minutes 07 Seconds West 49.6 feet
thence North 26 Degrees 04 Minutes 12 Seconds West 52.8 feet
thence North 28 Degrees 28 Minutes 45 Seconds West 52.1 feet
thence North 30 Degrees 39 Minutes 31 Seconds West 53.2 feet
thence North 30 Degrees 21 Minutes 11 Seconds West 53.1 feet
thence North 29 Degrees 47 Minutes 22 Seconds West 54.7 feet
thence North 29 Degrees 47 Minutes 22 Seconds West 54.7 feet
thence North 29 Degrees 11 Minutes 14 Seconds West 54.4 feet
thence North 28 Degrees 34 Minutes 40 Seconds West 54 feet
thence North 27 Degrees 28 Minutes 25 Seconds West 55.3 feet
thence North 28 Degrees 53 Minutes 00 Seconds West 54.2 feet
thence North 29 Degrees 29 Minutes 22 Seconds West 52.7 feet
thence North 29 Degrees 29 Minutes 05 Seconds West 1.8 feet
thence North 29 Degrees 29 Minutes 21 Seconds West 54.5 feet
thence North 29 Degrees 47 Minutes 22 Seconds West 54.7 feet
thence North 30 Degrees 21 Minutes 11 Seconds West 53.1 feet
thence North 31 Degrees 15 Minutes 52 Seconds West 53.6 feet
thence North 31 Degrees 33 Minutes 52 Seconds West 53.8 feet
thence North 33 Degrees 06 Minutes 00 Seconds West 52.7 feet
thence North 33 Degrees 23 Minutes 56 Seconds West 52.9 feet
thence North 33 Degrees 23 Minutes 56 Seconds West 52.9 feet
thence North 34 Degrees 05 Minutes 32 Seconds West 51.3 feet
thence North 33 Degrees 03 Minutes 30 Seconds West 50.3 feet
thence North 30 Degrees 27 Minutes 08 Seconds West 51.6 feet
thence North 27 Degrees 31 Minutes 00 Seconds West 51.7 feet
thence North 23 Degrees 50 Minutes 39 Seconds West 50.1 feet
thence North 18 Degrees 58 Minutes 20 Seconds West 50.2 feet
thence North 14 Degrees 09 Minutes 25 Seconds West 50.7 feet
thence North 09 Degrees 06 Minutes 08 Seconds West 51.5 feet
thence North 05 Degrees 05 Minutes 41 Seconds West 51 feet
thence North 00 Degrees 18 Minutes 02 Seconds West 50.9 feet
thence North 03 Degrees 01 Minutes 20 Seconds East 51 feet
thence North 05 Degrees 37 Minutes 50 Seconds East 50.8 feet

thence North 06 Degrees 16 Minutes 52 Seconds East 51.5 feet
thence North 05 Degrees 57 Minutes 29 Seconds East 51.2 feet
thence North 07 Degrees 03 Minutes 05 Seconds East 51.3 feet
thence North 06 Degrees 19 Minutes 23 Seconds East 51.2 feet
thence North 05 Degrees 24 Minutes 35 Seconds East 49.5 feet
thence North 06 Degrees 19 Minutes 23 Seconds East 51.2 feet
thence North 06 Degrees 09 Minutes 54 Seconds East 49.5 feet
thence North 06 Degrees 09 Minutes 54 Seconds East 49.5 feet
thence North 05 Degrees 35 Minutes 34 Seconds East 51.1 feet
thence North 06 Degrees 55 Minutes 05 Seconds East 49.6 feet
thence North 07 Degrees 17 Minutes 38 Seconds East 49.7 feet
thence North 07 Degrees 17 Minutes 38 Seconds East 49.7 feet
thence North 07 Degrees 09 Minutes 52 Seconds East 48 feet
thence North 06 Degrees 32 Minutes 31 Seconds East 49.6 feet
thence North 06 Degrees 13 Minutes 08 Seconds East 46.2 feet
thence North 05 Degrees 36 Minutes 19 Seconds East 47.8 feet
thence North 05 Degrees 48 Minutes 53 Seconds East 46.2 feet
thence North 06 Degrees 02 Minutes 22 Seconds East 44.6 feet
thence North 06 Degrees 16 Minutes 52 Seconds East 42.9 feet
thence North 06 Degrees 27 Minutes 30 Seconds East 44.6 feet
thence North 05 Degrees 11 Minutes 58 Seconds East 44.5 feet
thence North 06 Degrees 42 Minutes 56 Seconds East 43 feet
thence North 06 Degrees 02 Minutes 22 Seconds East 44.6 feet
thence North 06 Degrees 52 Minutes 35 Seconds East 44.7 feet
thence North 06 Degrees 27 Minutes 30 Seconds East 44.6 feet
thence North 06 Degrees 16 Minutes 52 Seconds East 42.9 feet
thence North 05 Degrees 37 Minutes 11 Seconds East 44.5 feet
thence North 04 Degrees 58 Minutes 23 Seconds East 42.8 feet
thence North 05 Degrees 38 Minutes 12 Seconds East 41.2 feet
thence North 04 Degrees 43 Minutes 42 Seconds East 41.2 feet
thence North 05 Degrees 24 Minutes 35 Seconds East 39.6 feet
thence North 06 Degrees 08 Minutes 55 Seconds East 38 feet
thence North 05 Degrees 39 Minutes 23 Seconds East 37.9 feet
thence North 06 Degrees 13 Minutes 08 Seconds East 34.7 feet
thence North 07 Degrees 06 Minutes 22 Seconds East 33.1 feet
thence North 06 Degrees 02 Minutes 22 Seconds East 29.7 feet
thence North 06 Degrees 24 Minutes 32 Seconds East 28.1 feet
thence North 06 Degrees 07 Minutes 05 Seconds East 26.4 feet
thence North 06 Degrees 07 Minutes 05 Seconds East 26.4 feet
thence North 05 Degrees 47 Minutes 16 Seconds East 24.8 feet
thence North 06 Degrees 18 Minutes 46 Seconds East 22.8 feet
thence North 06 Degrees 55 Minutes 25 Seconds East 23.5 feet
thence North 08 Degrees 26 Minutes 43 Seconds East 21.6 feet
thence North 07 Degrees 49 Minutes 45 Seconds East 23.2 feet
thence North 07 Degrees 17 Minutes 38 Seconds East 24.8 feet
thence North 05 Degrees 01 Minutes 53 Seconds East 24.7 feet
thence North 05 Degrees 47 Minutes 16 Seconds East 24.8 feet
thence North 06 Degrees 32 Minutes 31 Seconds East 24.8 feet
thence North 06 Degrees 32 Minutes 31 Seconds East 24.8 feet

thence North 07 Degrees 01 Minutes 32 Seconds East 23.2 feet
thence North 05 Degrees 24 Minutes 35 Seconds East 23.1 feet
thence North 04 Degrees 58 Minutes 23 Seconds East 21.4 feet
thence North 02 Degrees 46 Minutes 36 Seconds East 30.6 feet
thence North 03 Degrees 11 Minutes 19 Seconds East 27 feet
thence North 03 Degrees 47 Minutes 05 Seconds East 23 feet
thence North 01 Degrees 49 Minutes 41 Seconds West 24.6 feet
thence North 05 Degrees 24 Minutes 35 Seconds East 23.1 feet
thence North 04 Degrees 16 Minutes 23 Seconds East 16.5 feet
thence North 04 Degrees 53 Minutes 37 Seconds East 18.1 feet
thence North 04 Degrees 27 Minutes 46 Seconds East 19.8 feet
thence North 07 Degrees 17 Minutes 38 Seconds East 24.8 feet
thence North 11 Degrees 00 Minutes 33 Seconds East 30.1 feet
thence North 15 Degrees 20 Minutes 29 Seconds East 34.1 feet
thence North 19 Degrees 29 Minutes 53 Seconds East 34.9 feet
thence North 21 Degrees 30 Minutes 02 Seconds East 37.1 feet
thence North 23 Degrees 21 Minutes 26 Seconds East 37.6 feet
thence North 26 Degrees 43 Minutes 15 Seconds East 36.8 feet
thence North 30 Degrees 13 Minutes 03 Seconds East 36.2 feet
thence North 30 Degrees 13 Minutes 03 Seconds East 36.2 feet
thence North 32 Degrees 02 Minutes 48 Seconds East 35 feet
thence North 32 Degrees 36 Minutes 16 Seconds East 33.2 feet
thence North 31 Degrees 38 Minutes 38 Seconds East 32.9 feet
thence North 30 Degrees 39 Minutes 47 Seconds East 32.5 feet
thence North 33 Degrees 54 Minutes 54 Seconds East 29.8 feet
thence North 31 Degrees 46 Minutes 24 Seconds East 29 feet
thence North 32 Degrees 26 Minutes 04 Seconds East 27.3 feet
thence North 31 Degrees 18 Minutes 24 Seconds East 25 feet
thence North 30 Degrees 00 Minutes 38 Seconds East 24.7 feet
thence North 27 Degrees 51 Minutes 19 Seconds East 26.4 feet
thence North 27 Degrees 54 Minutes 03 Seconds East 25.7 feet
thence North 26 Degrees 36 Minutes 57 Seconds East 23.9 feet
thence North 24 Degrees 28 Minutes 28 Seconds East 23.5 feet
thence North 23 Degrees 55 Minutes 37 Seconds East 21.6 feet
thence North 22 Degrees 23 Minutes 35 Seconds East 19.6 feet
thence North 20 Degrees 35 Minutes 49 Seconds East 19.3 feet
thence North 20 Degrees 35 Minutes 49 Seconds East 19.3 feet
thence North 19 Degrees 37 Minutes 29 Seconds East 27.9 feet
thence North 18 Degrees 20 Minutes 56 Seconds East 27.7 feet
thence North 15 Degrees 20 Minutes 29 Seconds East 25.6 feet
thence North 10 Degrees 06 Minutes 25 Seconds East 32.7 feet
thence North 06 Degrees 21 Minutes 57 Seconds East 25.4 feet
thence North 03 Degrees 38 Minutes 40 Seconds East 19.1 feet
thence North 00 Degrees 47 Minutes 26 Seconds East 34.5 feet
thence North 01 Degrees 41 Minutes 52 Seconds West 26.9 feet
thence North 05 Degrees 52 Minutes 22 Seconds West 202.8 feet
thence North 10 Degrees 52 Minutes 26 Seconds West 50.1 feet
thence North 11 Degrees 15 Minutes 16 Seconds West 51.8 feet
thence North 10 Degrees 34 Minutes 26 Seconds West 53.4 feet

thence North 10 Degrees 55 Minutes 12 Seconds West 53.4 feet
thence North 12 Degrees 40 Minutes 21 Seconds West 52.1 feet
thence North 12 Degrees 40 Minutes 21 Seconds West 52.1 feet
thence North 13 Degrees 26 Minutes 04 Seconds West 50.6 feet
thence North 14 Degrees 04 Minutes 32 Seconds West 52.4 feet
thence North 13 Degrees 59 Minutes 57 Seconds West 54 feet
thence North 13 Degrees 39 Minutes 39 Seconds West 54 feet
thence North 13 Degrees 19 Minutes 16 Seconds West 53.9 feet
thence North 14 Degrees 04 Minutes 32 Seconds West 52.4 feet
thence North 13 Degrees 59 Minutes 57 Seconds West 54 feet
thence North 14 Degrees 40 Minutes 24 Seconds West 54.2 feet
thence North 13 Degrees 55 Minutes 39 Seconds West 55.7 feet
thence North 13 Degrees 35 Minutes 57 Seconds West 55.6 feet
thence North 13 Degrees 16 Minutes 11 Seconds West 55.6 feet
thence North 12 Degrees 16 Minutes 36 Seconds West 55.4 feet
thence North 12 Degrees 36 Minutes 31 Seconds West 55.4 feet
thence North 12 Degrees 56 Minutes 22 Seconds West 55.5 feet
thence North 12 Degrees 36 Minutes 28 Seconds West 24.9 feet
thence North 12 Degrees 36 Minutes 33 Seconds West 30.6 feet
thence North 12 Degrees 16 Minutes 36 Seconds West 55.4 feet
thence North 12 Degrees 38 Minutes 22 Seconds West 53.8 feet
thence North 11 Degrees 57 Minutes 15 Seconds West 53.6 feet
thence North 12 Degrees 58 Minutes 51 Seconds West 53.8 feet
thence North 14 Degrees 20 Minutes 12 Seconds West 54.1 feet
thence North 13 Degrees 32 Minutes 28 Seconds West 57.3 feet
thence North 13 Degrees 51 Minutes 36 Seconds West 57.4 feet
thence North 15 Degrees 07 Minutes 37 Seconds West 57.7 feet
thence North 14 Degrees 34 Minutes 54 Seconds West 55.9 feet
thence North 12 Degrees 16 Minutes 36 Seconds West 55.4 feet
thence North 11 Degrees 36 Minutes 37 Seconds West 53.6 feet
thence North 09 Degrees 31 Minutes 49 Seconds West 53.2 feet
thence North 10 Degrees 34 Minutes 26 Seconds West 53.4 feet
thence North 11 Degrees 36 Minutes 37 Seconds West 53.6 feet
thence North 11 Degrees 36 Minutes 37 Seconds West 53.6 feet
thence North 11 Degrees 40 Minutes 55 Seconds West 51.6 feet
thence North 11 Degrees 53 Minutes 33 Seconds West 52.3 feet
thence North 11 Degrees 57 Minutes 55 Seconds West 51.9 feet
thence North 12 Degrees 58 Minutes 51 Seconds West 53.8 feet
thence North 15 Degrees 27 Minutes 42 Seconds West 52.7 feet
thence North 16 Degrees 40 Minutes 14 Seconds West 54.7 feet
thence North 18 Degrees 23 Minutes 27 Seconds West 51.8 feet
thence North 18 Degrees 44 Minutes 07 Seconds West 51.9 feet
thence North 18 Degrees 44 Minutes 07 Seconds West 51.9 feet
thence North 18 Degrees 37 Minutes 00 Seconds West 50.1 feet
thence North 17 Degrees 44 Minutes 51 Seconds West 48.2 feet
thence North 17 Degrees 34 Minutes 55 Seconds West 46.4 feet
thence North 15 Degrees 37 Minutes 38 Seconds West 45.9 feet
thence North 12 Degrees 29 Minutes 21 Seconds West 42 feet
thence North 07 Degrees 08 Minutes 36 Seconds West 41.3 feet

thence North 01 Degrees 13 Minutes 02 Seconds West 41 feet
thence North 05 Degrees 24 Minutes 36 Seconds East 42.9 feet
thence North 08 Degrees 26 Minutes 44 Seconds East 43.2 feet
thence North 03 Degrees 56 Minutes 08 Seconds East 44.4 feet
thence North 05 Degrees 01 Minutes 53 Seconds West 47.8 feet
thence North 14 Degrees 36 Minutes 55 Seconds West 49.1 feet
thence North 17 Degrees 41 Minutes 53 Seconds West 51.6 feet
thence North 16 Degrees 49 Minutes 48 Seconds West 53.1 feet
thence North 14 Degrees 20 Minutes 12 Seconds West 54.1 feet
thence North 12 Degrees 00 Minutes 46 Seconds West 55 feet
thence North 10 Degrees 52 Minutes 42 Seconds West 55.4 feet
thence North 08 Degrees 54 Minutes 58 Seconds West 54.8 feet
thence North 07 Degrees 04 Minutes 21 Seconds West 52.9 feet
thence North 06 Degrees 13 Minutes 07 Seconds West 54.1 feet
thence North 07 Degrees 20 Minutes 18 Seconds West 53.6 feet
thence North 08 Degrees 58 Minutes 04 Seconds West 54.4 feet
thence North 09 Degrees 31 Minutes 49 Seconds West 53.2 feet
thence North 08 Degrees 34 Minutes 35 Seconds West 54.7 feet
thence North 09 Degrees 31 Minutes 49 Seconds West 53.2 feet
thence North 09 Degrees 31 Minutes 49 Seconds West 53.2 feet
thence North 10 Degrees 13 Minutes 36 Seconds West 53.3 feet
thence North 11 Degrees 57 Minutes 55 Seconds West 51.9 feet
thence North 11 Degrees 57 Minutes 55 Seconds West 51.9 feet
thence North 13 Degrees 26 Minutes 04 Seconds West 50.6 feet
thence North 14 Degrees 14 Minutes 37 Seconds West 49 feet
thence North 14 Degrees 59 Minutes 08 Seconds West 49.2 feet
thence North 13 Degrees 29 Minutes 49 Seconds West 48.9 feet
thence North 09 Degrees 45 Minutes 46 Seconds West 49.9 feet
thence North 06 Degrees 45 Minutes 59 Seconds West 49.5 feet
thence North 02 Degrees 11 Minutes 49 Seconds West 49.6 feet
thence North 03 Degrees 32 Minutes 20 Seconds East 49 feet
thence North 10 Degrees 38 Minutes 29 Seconds East 50.1 feet
thence North 13 Degrees 44 Minutes 08 Seconds East 54.1 feet
thence North 15 Degrees 44 Minutes 21 Seconds East 54.6 feet
thence North 16 Degrees 33 Minutes 28 Seconds East 56.6 feet
thence North 16 Degrees 42 Minutes 26 Seconds East 58.3 feet
thence North 17 Degrees 00 Minutes 54 Seconds East 58.4 feet
thence North 16 Degrees 32 Minutes 55 Seconds East 60 feet
thence North 15 Degrees 56 Minutes 49 Seconds East 59.8 feet
thence North 15 Degrees 02 Minutes 15 Seconds East 59.6 feet
thence North 14 Degrees 02 Minutes 05 Seconds East 61 feet
thence North 13 Degrees 30 Minutes 34 Seconds East 60.5 feet
thence North 13 Degrees 39 Minutes 40 Seconds East 61.2 feet
thence North 12 Degrees 29 Minutes 25 Seconds East 62.3 feet
thence North 11 Degrees 18 Minutes 24 Seconds East 62 feet
thence North 11 Degrees 18 Minutes 24 Seconds East 62 feet
thence North 12 Degrees 13 Minutes 41 Seconds East 60.5 feet
thence North 11 Degrees 55 Minutes 28 Seconds East 60.4 feet
thence North 13 Degrees 44 Minutes 08 Seconds East 60.9 feet

thence North 15 Degrees 20 Minutes 30 Seconds East 59.6 feet
thence North 16 Degrees 05 Minutes 20 Seconds East 58.2 feet
thence North 15 Degrees 56 Minutes 49 Seconds East 59.8 feet
thence North 15 Degrees 41 Minutes 20 Seconds East 58.4 feet
thence North 15 Degrees 41 Minutes 27 Seconds East 56 feet
thence North 14 Degrees 26 Minutes 35 Seconds East 58 feet
thence North 15 Degrees 24 Minutes 29 Seconds East 54.5 feet
thence North 15 Degrees 30 Minutes 07 Seconds East 54.2 feet
thence North 15 Degrees 04 Minutes 32 Seconds East 54.5 feet
thence North 15 Degrees 24 Minutes 29 Seconds East 54.5 feet
thence North 15 Degrees 04 Minutes 32 Seconds East 54.5 feet
thence North 16 Degrees 44 Minutes 54 Seconds East 51.5 feet
thence North 15 Degrees 53 Minutes 19 Seconds East 53 feet
thence North 16 Degrees 13 Minutes 02 Seconds East 49.6 feet
thence North 15 Degrees 41 Minutes 43 Seconds East 51.2 feet
thence North 15 Degrees 17 Minutes 32 Seconds East 14.7 feet
thence North 14 Degrees 31 Minutes 33 Seconds East 34.6 feet
thence North 13 Degrees 38 Minutes 33 Seconds East 49 feet
thence North 12 Degrees 59 Minutes 03 Seconds East 48.6 feet
thence North 13 Degrees 44 Minutes 08 Seconds East 46 feet
thence North 15 Degrees 25 Minutes 13 Seconds East 46 feet
thence North 18 Degrees 40 Minutes 57 Seconds East 43.4 feet
thence North 23 Degrees 48 Minutes 06 Seconds East 41 feet
thence North 28 Degrees 53 Minutes 07 Seconds East 41.7 feet
thence North 35 Degrees 49 Minutes 43 Seconds East 13.1 feet
thence North 35 Degrees 49 Minutes 44 Seconds East 27.5 feet
thence North 39 Degrees 51 Minutes 19 Seconds East 41.2 feet
thence North 46 Degrees 21 Minutes 18 Seconds East 40.2 feet
thence North 48 Degrees 41 Minutes 25 Seconds East 40 feet
thence North 53 Degrees 18 Minutes 54 Seconds East 38.7 feet
thence North 57 Degrees 41 Minutes 38 Seconds East 37.2 feet
thence North 54 Degrees 27 Minutes 27 Seconds East 37 feet
thence North 52 Degrees 17 Minutes 39 Seconds East 35.1 feet
thence North 48 Degrees 47 Minutes 06 Seconds East 32.6 feet
thence North 46 Degrees 57 Minutes 14 Seconds East 29.5 feet
thence North 42 Degrees 43 Minutes 28 Seconds East 26.9 feet
thence North 35 Degrees 34 Minutes 09 Seconds East 26.3 feet
thence North 34 Degrees 02 Minutes 44 Seconds East 23.9 feet
thence North 28 Degrees 40 Minutes 45 Seconds East 24.4 feet
thence North 28 Degrees 00 Minutes 01 Seconds East 29.1 feet
thence North 25 Degrees 57 Minutes 58 Seconds East 28.2 feet
thence North 22 Degrees 48 Minutes 21 Seconds East 26.8 feet
thence North 19 Degrees 11 Minutes 08 Seconds East 22.6 feet
thence North 19 Degrees 50 Minutes 09 Seconds East 21 feet
thence North 21 Degrees 30 Minutes 03 Seconds East 24.7 feet
thence North 18 Degrees 42 Minutes 19 Seconds East 31.2 feet
thence North 18 Degrees 51 Minutes 18 Seconds East 33 feet
thence North 16 Degrees 17 Minutes 51 Seconds East 35.6 feet
thence North 15 Degrees 46 Minutes 52 Seconds East 37.9 feet

thence North 14 Degrees 37 Minutes 51 Seconds East 40.8 feet
thence North 14 Degrees 03 Minutes 32 Seconds East 42.3 feet
thence North 13 Degrees 31 Minutes 17 Seconds East 42.6 feet
thence North 11 Degrees 56 Minutes 45 Seconds East 43.3 feet
thence North 10 Degrees 34 Minutes 05 Seconds East 41.8 feet
thence North 07 Degrees 53 Minutes 37 Seconds East 41.4 feet
thence North 05 Degrees 10 Minutes 59 Seconds East 41.2 feet
thence North 02 Degrees 20 Minutes 31 Seconds East 42.7 feet
thence North 01 Degrees 27 Minutes 43 Seconds East 42.7 feet
thence North 02 Degrees 14 Minutes 39 Seconds East 44.4 feet
thence North 03 Degrees 56 Minutes 09 Seconds East 44.4 feet
thence North 06 Degrees 13 Minutes 09 Seconds East 46.2 feet
thence North 10 Degrees 11 Minutes 27 Seconds East 45.1 feet
thence North 13 Degrees 20 Minutes 59 Seconds East 47.3 feet
thence North 14 Degrees 21 Minutes 22 Seconds East 44.1 feet
thence North 12 Degrees 41 Minutes 39 Seconds East 43.8 feet
thence North 08 Degrees 52 Minutes 32 Seconds East 43.2 feet
thence North 04 Degrees 43 Minutes 43 Seconds East 41.2 feet
thence North 00 Degrees 45 Minutes 31 Seconds West 41 feet
thence North 05 Degrees 47 Minutes 02 Seconds West 41.2 feet
thence North 12 Degrees 03 Minutes 01 Seconds West 41.9 feet
thence North 16 Degrees 59 Minutes 58 Seconds West 41.1 feet
thence North 19 Degrees 09 Minutes 50 Seconds West 41.6 feet
thence North 20 Degrees 21 Minutes 48 Seconds West 40.2 feet
thence North 19 Degrees 45 Minutes 58 Seconds West 40.4 feet
thence North 15 Degrees 12 Minutes 11 Seconds West 42.1 feet
thence North 10 Degrees 16 Minutes 56 Seconds West 41.7 feet
thence North 04 Degrees 25 Minutes 06 Seconds West 41.1 feet
thence North 01 Degrees 04 Minutes 27 Seconds East 41 feet
thence North 03 Degrees 21 Minutes 41 Seconds East 41.1 feet
thence North 03 Degrees 21 Minutes 41 Seconds East 41.1 feet
thence North 02 Degrees 05 Minutes 07 Seconds East 39.4 feet
thence North 02 Degrees 05 Minutes 07 Seconds East 39.4 feet
thence North 01 Degrees 40 Minutes 30 Seconds West 41 feet
thence North 00 Degrees 45 Minutes 31 Seconds West 41 feet
thence North 01 Degrees 01 Minutes 17 Seconds East 42.7 feet
thence North 02 Degrees 19 Minutes 19 Seconds East 43 feet
thence North 02 Degrees 00 Minutes 31 Seconds East 40.7 feet
thence North 00 Degrees 18 Minutes 01 Seconds West 41 feet
thence North 03 Degrees 57 Minutes 44 Seconds West 41.1 feet
thence North 05 Degrees 47 Minutes 02 Seconds West 41.2 feet
thence North 06 Degrees 14 Minutes 16 Seconds West 41.2 feet
thence North 06 Degrees 52 Minutes 56 Seconds West 42.9 feet
thence North 06 Degrees 38 Minutes 26 Seconds West 44.6 feet
thence North 05 Degrees 34 Minutes 27 Seconds West 42.8 feet
thence North 03 Degrees 22 Minutes 57 Seconds West 42.7 feet
thence North 00 Degrees 18 Minutes 01 Seconds West 42.7 feet
thence North 01 Degrees 27 Minutes 43 Seconds East 42.7 feet
thence North 03 Degrees 05 Minutes 27 Seconds East 44.4 feet

thence North 01 Degrees 49 Minutes 14 Seconds East 44.3 feet
thence North 01 Degrees 23 Minutes 48 Seconds East 44.3 feet
thence North 00 Degrees 43 Minutes 29 Seconds West 44.3 feet
thence North 02 Degrees 50 Minutes 42 Seconds West 44.4 feet
thence North 04 Degrees 41 Minutes 56 Seconds West 42.8 feet
thence North 05 Degrees 10 Minutes 27 Seconds West 42.5 feet
thence North 05 Degrees 06 Minutes 00 Seconds West 43.1 feet
thence North 04 Degrees 25 Minutes 06 Seconds West 41.1 feet
thence North 00 Degrees 18 Minutes 01 Seconds West 41 feet
thence North 00 Degrees 18 Minutes 01 Seconds West 37.4 feet
thence North 00 Degrees 18 Minutes 01 Seconds West 36.4 feet
thence North 00 Degrees 18 Minutes 01 Seconds West 32.8 feet
thence North 02 Degrees 12 Minutes 34 Seconds West 29.6 feet
thence North 03 Degrees 52 Minutes 36 Seconds West 26.3 feet
thence North 07 Degrees 53 Minutes 42 Seconds West 24.8 feet
thence North 13 Degrees 10 Minutes 31 Seconds West 23.6 feet
thence North 11 Degrees 36 Minutes 37 Seconds West 23.4 feet
thence North 10 Degrees 52 Minutes 26 Seconds West 25 feet
thence North 10 Degrees 13 Minutes 35 Seconds West 26.7 feet
thence North 11 Degrees 44 Minutes 58 Seconds West 26.5 feet
thence North 12 Degrees 13 Minutes 46 Seconds West 23.8 feet
thence North 06 Degrees 49 Minutes 12 Seconds West 23.1 feet
thence North 14 Degrees 43 Minutes 16 Seconds West 23.7 feet
thence North 00 Degrees 23 Minutes 38 Seconds East 54.2 feet
thence North 05 Degrees 24 Minutes 36 Seconds East 16.5 feet
thence North 03 Degrees 18 Minutes 47 Seconds West 31.2 feet
thence North 01 Degrees 07 Minutes 07 Seconds West 46 feet
thence North 03 Degrees 32 Minutes 51 Seconds West 46.4 feet
thence North 04 Degrees 49 Minutes 30 Seconds West 45.8 feet
thence North 06 Degrees 13 Minutes 15 Seconds West 44.5 feet
thence North 07 Degrees 45 Minutes 02 Seconds West 43 feet
thence North 11 Degrees 12 Minutes 05 Seconds West 45.1 feet
thence North 14 Degrees 01 Minutes 38 Seconds West 44.3 feet
thence North 16 Degrees 18 Minutes 15 Seconds West 44 feet
thence North 15 Degrees 13 Minutes 54 Seconds West 40.8 feet
thence North 11 Degrees 09 Minutes 01 Seconds West 40.1 feet
thence North 10 Degrees 09 Minutes 58 Seconds West 38.3 feet
thence North 04 Degrees 46 Minutes 30 Seconds West 37.9 feet
thence North 05 Degrees 16 Minutes 12 Seconds West 37.9 feet
thence North 06 Degrees 12 Minutes 23 Seconds West 38.3 feet
thence North 06 Degrees 48 Minutes 21 Seconds West 37.7 feet
thence North 06 Degrees 15 Minutes 26 Seconds West 37.9 feet
thence North 07 Degrees 49 Minutes 26 Seconds West 35.1 feet
thence North 06 Degrees 52 Minutes 56 Seconds West 34.4 feet
thence North 07 Degrees 21 Minutes 29 Seconds West 34.7 feet
thence North 06 Degrees 49 Minutes 12 Seconds West 34.7 feet
thence North 08 Degrees 57 Minutes 52 Seconds West 34.9 feet
thence North 15 Degrees 51 Minutes 00 Seconds West 39.2 feet
thence North 16 Degrees 22 Minutes 00 Seconds West 42.7 feet

thence North 11 Degrees 36 Minutes 36 Seconds West 50.2 feet
thence North 09 Degrees 31 Minutes 48 Seconds West 53.2 feet
thence North 08 Degrees 28 Minutes 50 Seconds West 53.1 feet
thence North 07 Degrees 46 Minutes 39 Seconds West 53 feet
thence North 07 Degrees 25 Minutes 31 Seconds West 52.9 feet
thence North 06 Degrees 11 Minutes 37 Seconds West 51.1 feet
thence North 03 Degrees 15 Minutes 17 Seconds West 50.9 feet
thence North 00 Degrees 26 Minutes 20 Seconds East 50.9 feet
thence North 04 Degrees 42 Minutes 01 Seconds East 52.7 feet
thence North 07 Degrees 10 Minutes 37 Seconds East 53 feet
thence North 08 Degrees 34 Minutes 49 Seconds East 53.1 feet
thence North 09 Degrees 37 Minutes 33 Seconds East 53.3 feet
thence North 10 Degrees 19 Minutes 09 Seconds East 53.4 feet
thence North 12 Degrees 02 Minutes 19 Seconds East 53.8 feet
thence North 13 Degrees 03 Minutes 35 Seconds East 54 feet
thence North 14 Degrees 44 Minutes 32 Seconds East 54.4 feet
thence North 14 Degrees 18 Minutes 22 Seconds East 39 feet
thence North 14 Degrees 18 Minutes 24 Seconds East 16.9 feet
thence North 12 Degrees 56 Minutes 21 Seconds East 21 feet more or less to **the ending point at:** 38 degrees 24 minutes 45.45 seconds North Latitude and -110 degrees 18 minutes 11.94 seconds West Longitude, which can be converted to mapping accuracy State Plane Utah South Zone NAD 83 feet coordinates of X = 1,983,310.7 feet and Y = 10,480,453.5 feet.

Appendix F to Attachment 4

Popular Name: ROOST ROAD
County: Wayne
County Road Number: 114
State Geographic Information Database (SGID) Road Identification Number: RD280280.
Road-Segment Number: 012
Road-Segment Length: 2.21 miles more or less.
Believed owner of the land underlying this road-segment is: Bureau of Land Management.

The following description is based upon the geographic coordinate system using the NAD83 Datum. The source is GPS mapping grade data as indicated in the metadata and/or the transportation data model of the State of Utah Geographic Information Database (SGID).

The road-segment itself is the monument that is identified by its physical presence on the land. The location of said physical presence is closely approximated by mapping grade Global Positioning System (GPS) data. Said data are checked against the corresponding gray-scale 1-meter Digital Orthophoto Quadrangles published by the United States Geological Survey (USGS) to verify a reasonable degree of accuracy. In circumstances where accurate satellite signal acquisition is not possible, such as deep, narrow canyons or under a canopy of dense foliage, or where very sharp curves in the road make accuracy questionable, such portions of the road were digitized from the corresponding gray-scale 1-meter Digital Orthophoto Quadrangles published by the United States Geological Survey (USGS).

This road-segment may traverse:
Township 27 South Range 15 East, Section(s) 16,21,28,29, Salt Lake Base & Meridian

The following description closely approximates the location of the centerline of the physical monument (ROOST ROAD)-- Segment 012 based on mapping grade Global Positioning System (GPS) data as defined above:

Beginning at a point on the road center line located at 38 degrees 25 minutes 037.7 seconds North Latitude and -110 degrees 17 minutes 45.25 seconds West Longitude, which can be converted to mapping accuracy State Plane Utah South Zone NAD 83 feet coordinates of X = 1,985,367.2 feet and Y = 10,485,765.8 feet; thence the following courses along the said road center line:

thence North 06 Degrees 35 Minutes 41 Seconds West 6.5 feet
thence North 03 Degrees 45 Minutes 24 Seconds West 49 feet
thence North 02 Degrees 38 Minutes 14 Seconds West 48.3 feet
thence North 01 Degrees 27 Minutes 12 Seconds West 48.9 feet
thence North 01 Degrees 49 Minutes 39 Seconds West 49.2 feet
thence North 01 Degrees 29 Minutes 07 Seconds West 47.6 feet
thence North 00 Degrees 41 Minutes 42 Seconds West 47.6 feet
thence North 01 Degrees 05 Minutes 25 Seconds West 47.6 feet
thence North 01 Degrees 52 Minutes 48 Seconds West 47.6 feet
thence North 00 Degrees 43 Minutes 28 Seconds West 44.3 feet
thence North 00 Degrees 18 Minutes 00 Seconds West 44.6 feet

thence North 01 Degrees 55 Minutes 10 Seconds East 42.4 feet
thence North 03 Degrees 21 Minutes 42 Seconds East 41.1 feet
thence North 04 Degrees 58 Minutes 25 Seconds East 42.8 feet
thence North 07 Degrees 23 Minutes 01 Seconds East 41.7 feet
thence North 11 Degrees 59 Minutes 01 Seconds East 41.7 feet
thence North 16 Degrees 36 Minutes 33 Seconds East 42.9 feet
thence North 22 Degrees 19 Minutes 11 Seconds East 42.7 feet
thence North 28 Degrees 24 Minutes 53 Seconds East 43 feet
thence North 33 Degrees 37 Minutes 46 Seconds East 43.5 feet
thence North 39 Degrees 01 Minutes 08 Seconds East 44.5 feet
thence North 40 Degrees 18 Minutes 04 Seconds East 45.4 feet
thence North 39 Degrees 17 Minutes 59 Seconds East 46.9 feet
thence North 39 Degrees 50 Minutes 48 Seconds East 49.4 feet
thence North 38 Degrees 21 Minutes 35 Seconds East 48.3 feet
thence North 36 Degrees 34 Minutes 11 Seconds East 49.2 feet
thence North 36 Degrees 52 Minutes 27 Seconds East 49.4 feet
thence North 36 Degrees 15 Minutes 46 Seconds East 49 feet
thence North 35 Degrees 27 Minutes 13 Seconds East 50.6 feet
thence North 35 Degrees 45 Minutes 16 Seconds East 50.7 feet
thence North 33 Degrees 47 Minutes 41 Seconds East 51.5 feet
thence North 32 Degrees 29 Minutes 58 Seconds East 52.7 feet
thence North 31 Degrees 33 Minutes 28 Seconds East 54.1 feet
thence North 30 Degrees 22 Minutes 55 Seconds East 57.2 feet
thence North 30 Degrees 57 Minutes 12 Seconds East 55.7 feet
thence North 30 Degrees 56 Minutes 37 Seconds East 57.6 feet
thence North 32 Degrees 19 Minutes 09 Seconds East 58.4 feet
thence North 31 Degrees 46 Minutes 26 Seconds East 58.1 feet
thence North 32 Degrees 19 Minutes 09 Seconds East 58.4 feet
thence North 32 Degrees 19 Minutes 09 Seconds East 58.4 feet
thence North 33 Degrees 28 Minutes 52 Seconds East 57.3 feet
thence North 34 Degrees 41 Minutes 31 Seconds East 56.1 feet
thence North 33 Degrees 00 Minutes 38 Seconds East 55 feet
thence North 29 Degrees 29 Minutes 14 Seconds East 54.8 feet
thence North 27 Degrees 21 Minutes 38 Seconds East 53.7 feet
thence North 24 Degrees 18 Minutes 38 Seconds East 56 feet
thence North 21 Degrees 48 Minutes 33 Seconds East 56.7 feet
thence North 20 Degrees 55 Minutes 04 Seconds East 59.9 feet
thence North 21 Degrees 12 Minutes 36 Seconds East 60 feet
thence North 20 Degrees 21 Minutes 48 Seconds East 61.4 feet
thence North 19 Degrees 47 Minutes 17 Seconds East 61.2 feet
thence North 20 Degrees 02 Minutes 02 Seconds East 59.5 feet
thence North 19 Degrees 33 Minutes 18 Seconds East 62.8 feet
thence North 20 Degrees 40 Minutes 24 Seeonds East 63.3 feet
thence North 19 Degrees 55 Minutes 29 Seconds East 66.5 feet
thence North 19 Degrees 52 Minutes 54 Seconds East 64.7 feet
thence North 19 Degrees 50 Minutes 10 Seconds East 62.9 feet
thence North 19 Degrees 50 Minutes 10 Seconds East 62.9 feet
thence North 20 Degrees 04 Minutes 35 Seconds East 61.3 feet
thence North 19 Degrees 29 Minutes 55 Seconds East 61 feet

thence North 17 Degrees 33 Minutes 36 Seconds East 62.1 feet
thence North 17 Degrees 37 Minutes 40 Seconds East 58.6 feet
thence North 16 Degrees 42 Minutes 28 Seconds East 58.3 feet
thence North 16 Degrees 14 Minutes 23 Seconds East 56.5 feet
thence North 16 Degrees 34 Minutes 07 Seconds East 53.2 feet
thence North 16 Degrees 34 Minutes 07 Seconds East 53.2 feet
thence North 17 Degrees 14 Minutes 35 Seconds East 53.4 feet
thence North 19 Degrees 09 Minutes 36 Seconds East 52.2 feet
thence North 19 Degrees 53 Minutes 26 Seconds East 54.2 feet
thence North 21 Degrees 30 Minutes 05 Seconds East 53 feet
thence North 22 Degrees 51 Minutes 03 Seconds East 51.8 feet
thence North 23 Degrees 55 Minutes 39 Seconds East 50.4 feet
thence North 23 Degrees 55 Minutes 39 Seconds East 50.4 feet
thence North 25 Degrees 24 Minutes 35 Seconds East 49.2 feet
thence North 25 Degrees 24 Minutes 35 Seconds East 49.2 feet
thence North 26 Degrees 26 Minutes 04 Seconds East 49.6 feet
thence North 25 Degrees 26 Minutes 47 Seconds East 51.4 feet
thence North 25 Degrees 26 Minutes 05 Seconds East 50.6 feet
thence North 23 Degrees 11 Minutes 01 Seconds East 44.3 feet
thence North 23 Degrees 11 Minutes 09 Seconds East 7.6 feet
thence North 22 Degrees 56 Minutes 59 Seconds East 48.2 feet
thence North 21 Degrees 08 Minutes 04 Seconds East 47.6 feet
thence North 20 Degrees 18 Minutes 22 Seconds East 43.8 feet
thence North 17 Degrees 26 Minutes 40 Seconds East 43.1 feet
thence North 18 Degrees 08 Minutes 05 Seconds East 41.5 feet
thence North 21 Degrees 30 Minutes 05 Seconds East 40.7 feet
thence North 26 Degrees 28 Minutes 16 Seconds East 40.8 feet
thence North 34 Degrees 01 Minutes 15 Seconds East 41.3 feet
thence North 35 Degrees 35 Minutes 50 Seconds East 42.5 feet
thence North 35 Degrees 14 Minutes 15 Seconds East 42.3 feet
thence North 30 Degrees 17 Minutes 45 Seconds East 43.8 feet
thence North 23 Degrees 49 Minutes 56 Seconds East 45 feet
thence North 18 Degrees 32 Minutes 01 Seconds East 44.7 feet
thence North 11 Degrees 20 Minutes 01 Seconds East 45.6 feet
thence North 08 Degrees 37 Minutes 50 Seconds East 46.5 feet
thence North 12 Degrees 13 Minutes 43 Seconds East 45.4 feet
thence North 17 Degrees 22 Minutes 03 Seconds East 46.5 feet
thence North 22 Degrees 35 Minutes 26 Seconds East 48.1 feet
thence North 26 Degrees 15 Minutes 54 Seconds East 47.7 feet
thence North 27 Degrees 18 Minutes 47 Seconds East 48.2 feet
thence North 25 Degrees 03 Minutes 52 Seconds East 49 feet
thence North 22 Degrees 33 Minutes 07 Seconds East 49.9 feet
thence North 20 Degrees 07 Minutes 33 Seconds East 50.8 feet
thence North 18 Degrees 22 Minutes 55 Seconds East 48.2 feet
thence North 15 Degrees 35 Minutes 43 Seconds East 51.5 feet
thence North 15 Degrees 07 Minutes 20 Seconds East 49.4 feet
thence North 13 Degrees 44 Minutes 10 Seconds East 47.4 feet
thence North 12 Degrees 57 Minutes 48 Seconds East 47.2 feet
thence North 12 Degrees 57 Minutes 48 Seconds East 47.2 feet

thence North 13 Degrees 50 Minutes 10 Seconds East 45.7 feet
thence North 14 Degrees 21 Minutes 24 Seconds East 44.1 feet
thence North 13 Degrees 02 Minutes 06 Seconds East 45.5 feet
thence North 12 Degrees 37 Minutes 57 Seconds East 45.5 feet
thence North 13 Degrees 56 Minutes 36 Seconds East 44 feet
thence North 14 Degrees 21 Minutes 24 Seconds East 44.1 feet
thence North 15 Degrees 55 Minutes 36 Seconds East 21.6 feet
thence North 15 Degrees 55 Minutes 40 Seconds East 24.2 feet
thence North 21 Degrees 21 Minutes 01 Seconds East 46.3 feet
thence North 26 Degrees 04 Minutes 53 Seconds East 45.8 feet
thence North 29 Degrees 57 Minutes 23 Seconds East 45.6 feet
thence North 32 Degrees 06 Minutes 24 Seconds East 44.7 feet
thence North 33 Degrees 09 Minutes 34 Seconds East 45.2 feet
thence North 33 Degrees 16 Minutes 11 Seconds East 43.3 feet
thence North 29 Degrees 35 Minutes 56 Seconds East 45.4 feet
thence North 27 Degrees 46 Minutes 21 Seconds East 44.6 feet
thence North 26 Degrees 26 Minutes 53 Seconds East 45.9 feet
thence North 27 Degrees 23 Minutes 58 Seconds East 44.5 feet
thence North 25 Degrees 54 Minutes 00 Seconds East 46.1 feet
thence North 26 Degrees 15 Minutes 54 Seconds East 45.5 feet
thence North 28 Degrees 08 Minutes 34 Seconds East 44.8 feet
thence North 28 Degrees 14 Minutes 46 Seconds East 46.7 feet
thence North 27 Degrees 01 Minutes 26 Seconds East 44.3 feet
thence North 24 Degrees 19 Minutes 25 Seconds East 43.3 feet
thence North 20 Degrees 15 Minutes 22 Seconds East 42.1 feet
thence North 15 Degrees 20 Minutes 32 Seconds East 42.6 feet
thence North 09 Degrees 43 Minutes 59 Seconds East 43.3 feet
thence North 07 Degrees 53 Minutes 39 Seconds East 41.4 feet
thence North 06 Degrees 16 Minutes 55 Seconds East 42.9 feet
thence North 06 Degrees 32 Minutes 34 Seconds East 41.3 feet
thence North 06 Degrees 46 Minutes 00 Seconds East 40 feet
thence North 07 Degrees 41 Minutes 22 Seconds East 37.8 feet
thence North 08 Degrees 59 Minutes 36 Seconds East 36.6 feet
thence North 09 Degrees 25 Minutes 39 Seconds East 35 feet
thence North 09 Degrees 20 Minutes 53 Seconds East 33.3 feet
thence North 11 Degrees 35 Minutes 19 Seconds East 31.9 feet
thence North 12 Degrees 09 Minutes 54 Seconds East 31.9 feet
thence North 15 Degrees 13 Minutes 27 Seconds East 30.7 feet
thence North 16 Degrees 58 Minutes 53 Seconds East 30.9 feet
thence North 18 Degrees 51 Minutes 20 Seconds East 33 feet
thence North 24 Degrees 11 Minutes 31 Seconds East 32.5 feet
thence North 31 Degrees 38 Minutes 41 Seconds East 32.9 feet
thence North 37 Degrees 10 Minutes 34 Seconds East 37.2 feet
thence North 41 Degrees 41 Minutes 14 Seconds East 39.7 feet
thence North 45 Degrees 38 Minutes 58 Seconds East 42 feet
thence North 46 Degrees 26 Minutes 09 Seconds East 46 feet
thence North 47 Degrees 00 Minutes 49 Seconds East 46 feet
thence North 44 Degrees 08 Minutes 57 Seconds East 48.3 feet
thence North 44 Degrees 42 Minutes 00 Seconds East 48.7 feet

thence North 43 Degrees 52 Minutes 11 Seconds East 48 feet
thence North 39 Degrees 50 Minutes 49 Seconds East 49.4 feet
thence North 38 Degrees 57 Minutes 44 Seconds East 48.7 feet
thence North 39 Degrees 36 Minutes 28 Seconds East 47.1 feet
thence North 39 Degrees 36 Minutes 28 Seconds East 47.1 feet
thence North 39 Degrees 18 Minutes 00 Seconds East 46.9 feet
thence North 39 Degrees 18 Minutes 00 Seconds East 46.9 feet
thence North 39 Degrees 59 Minutes 07 Seconds East 45.2 feet
thence North 40 Degrees 18 Minutes 05 Seconds East 45.4 feet
thence North 43 Degrees 46 Minutes 51 Seconds East 43.4 feet
thence North 44 Degrees 05 Minutes 26 Seconds East 43.6 feet
thence North 45 Degrees 56 Minutes 43 Seconds East 42.7 feet
thence North 45 Degrees 38 Minutes 21 Seconds East 42.5 feet
thence North 47 Degrees 34 Minutes 42 Seconds East 41.6 feet
thence North 46 Degrees 57 Minutes 53 Seconds East 41.1 feet
thence North 47 Degrees 44 Minutes 54 Seconds East 39.3 feet
thence North 45 Degrees 03 Minutes 21 Seconds East 37.4 feet
thence North 41 Degrees 07 Minutes 25 Seconds East 37.2 feet
thence North 37 Degrees 06 Minutes 19 Seconds East 35.1 feet
thence North 33 Degrees 32 Minutes 43 Seconds East 33.6 feet
thence North 31 Degrees 09 Minutes 25 Seconds East 32.7 feet
thence North 26 Degrees 15 Minutes 54 Seconds East 33 feet
thence North 25 Degrees 02 Minutes 46 Seconds East 34.5 feet
thence North 24 Degrees 33 Minutes 06 Seconds East 34.4 feet
thence North 23 Degrees 55 Minutes 40 Seconds East 36 feet
thence North 26 Degrees 01 Minutes 24 Seconds East 34.8 feet
thence North 25 Degrees 32 Minutes 13 Seconds East 34.6 feet
thence North 25 Degrees 02 Minutes 46 Seconds East 34.5 feet
thence North 25 Degrees 59 Minutes 41 Seconds East 31.1 feet
thence North 26 Degrees 32 Minutes 03 Seconds East 31.3 feet
thence North 29 Degrees 03 Minutes 28 Seconds East 30.1 feet
thence North 31 Degrees 15 Minutes 43 Seconds East 27 feet
thence North 34 Degrees 23 Minutes 43 Seconds East 25.9 feet
thence North 34 Degrees 59 Minutes 13 Seconds East 26.1 feet
thence North 36 Degrees 42 Minutes 39 Seconds East 26.7 feet
thence North 38 Degrees 59 Minutes 22 Seconds East 23.3 feet
thence North 39 Degrees 43 Minutes 49 Seconds East 21.4 feet
thence North 41 Degrees 09 Minutes 19 Seconds East 26.3 feet
thence North 38 Degrees 21 Minutes 36 Seconds East 29.4 feet
thence North 33 Degrees 11 Minutes 10 Seconds East 25.6 feet
thence North 31 Degrees 51 Minutes 09 Seconds East 13.6 feet
thence North 32 Degrees 33 Minutes 21 Seconds East 18.8 feet
thence North 29 Degrees 46 Minutes 07 Seconds East 21.6 feet
thence North 35 Degrees 02 Minutes 25 Seconds East 22.1 feet
thence North 30 Degrees 39 Minutes 50 Seconds East 23 feet
thence North 30 Degrees 00 Minutes 41 Seconds East 24.7 feet
thence North 26 Degrees 35 Minutes 13 Seconds East 26.1 feet
thence North 25 Degrees 15 Minutes 36 Seconds East 25.1 feet
thence North 23 Degrees 35 Minutes 12 Seconds East 25.1 feet

thence North 20 Degrees 50 Minutes 24 Seconds East 26.4 feet
thence North 21 Degrees 30 Minutes 05 Seconds East 24.7 feet
thence North 19 Degrees 21 Minutes 14 Seconds East 24.4 feet
thence North 14 Degrees 53 Minutes 09 Seconds East 23.8 feet
thence North 11 Degrees 37 Minutes 46 Seconds East 23.8 feet
thence North 10 Degrees 19 Minutes 11 Seconds East 21.4 feet
thence North 08 Degrees 13 Minutes 51 Seconds East 19.9 feet
thence North 06 Degrees 49 Minutes 30 Seconds East 21.2 feet
thence North 06 Degrees 21 Minutes 51 Seconds East 96.2 feet
thence North 07 Degrees 17 Minutes 41 Seconds East 24.8 feet
thence North 10 Degrees 19 Minutes 11 Seconds East 26.7 feet
thence North 12 Degrees 22 Minutes 50 Seconds East 26.9 feet
thence North 17 Degrees 16 Minutes 17 Seconds East 62 feet
thence North 20 Degrees 25 Minutes 32 Seconds East 39 feet
thence North 22 Degrees 03 Minutes 25 Seconds East 44 feet
thence North 23 Degrees 44 Minutes 40 Seconds East 46.7 feet
thence North 24 Degrees 58 Minutes 03 Seconds East 45.4 feet
thence North 24 Degrees 35 Minutes 29 Seconds East 45.2 feet
thence North 23 Degrees 26 Minutes 59 Seconds East 44.8 feet
thence North 22 Degrees 17 Minutes 15 Seconds East 44.4 feet
thence North 19 Degrees 29 Minutes 56 Seconds East 43.6 feet
thence North 17 Degrees 16 Minutes 17 Seconds East 41.3 feet
thence North 14 Degrees 46 Minutes 07 Seconds East 44.2 feet
thence North 13 Degrees 56 Minutes 37 Seconds East 44 feet
thence North 11 Degrees 47 Minutes 42 Seconds East 47 feet
thence North 10 Degrees 36 Minutes 58 Seconds East 46.8 feet
thence North 08 Degrees 25 Minutes 03 Seconds East 49.8 feet
thence North 07 Degrees 36 Minutes 26 Seconds East 47.7 feet
thence North 07 Degrees 14 Minutes 42 Seconds East 50 feet
thence North 08 Degrees 25 Minutes 03 Seconds East 49.8 feet
thence North 09 Degrees 13 Minutes 21 Seconds East 51.6 feet
thence North 09 Degrees 56 Minutes 24 Seconds East 51.7 feet
thence North 12 Degrees 04 Minutes 20 Seconds East 52.1 feet
thence North 11 Degrees 43 Minutes 09 Seconds East 52 feet
thence North 09 Degrees 58 Minutes 24 Seconds East 53.4 feet
thence North 08 Degrees 47 Minutes 25 Seconds East 49.9 feet
thence North 07 Degrees 46 Minutes 43 Seconds East 51.4 feet
thence North 08 Degrees 19 Minutes 39 Seconds East 48.1 feet
thence North 09 Degrees 09 Minutes 45 Seconds East 49.9 feet
thence North 08 Degrees 25 Minutes 03 Seconds East 49.8 feet
thence North 06 Degrees 35 Minutes 18 Seconds East 49.3 feet
thence North 05 Degrees 22 Minutes 23 Seconds East 49.8 feet
thence North 03 Degrees 15 Minutes 07 Seconds East 47.7 feet
thence North 00 Degrees 50 Minutes 45 Seconds East 49.2 feet
thence North 00 Degrees 40 Minutes 54 Seconds West 49.2 feet
thence North 02 Degrees 08 Minutes 50 Seconds West 50.9 feet
thence North 01 Degrees 49 Minutes 38 Seconds West 49.2 feet
thence North 00 Degrees 27 Minutes 51 Seconds East 49.2 feet
thence North 04 Degrees 49 Minutes 24 Seconds East 47.8 feet

thence North 08 Degrees 47 Minutes 26 Seconds East 49.9 feet
thence North 13 Degrees 15 Minutes 26 Seconds East 47.6 feet
thence North 13 Degrees 07 Minutes 52 Seconds East 45.2 feet
thence North 11 Degrees 25 Minutes 03 Seconds East 45.3 feet
thence North 08 Degrees 26 Minutes 47 Seconds East 43.2 feet
thence North 05 Degrees 50 Minutes 48 Seconds East 42.9 feet
thence North 00 Degrees 58 Minutes 24 Seconds East 44.3 feet
thence North 00 Degrees 17 Minutes 58 Seconds West 44.3 feet
thence North 00 Degrees 17 Minutes 58 Seconds West 7.1 feet
thence North 00 Degrees 17 Minutes 58 Seconds West 31 feet more or less to **the ending point at:** 38 degrees 27 minutes 21.94 seconds North Latitude and -110 degrees 16 minutes 51.14 seconds West Longitude, which can be converted to mapping accuracy State Plane Utah South Zone NAD 83 feet coordinates of X = 1,989,535.4 feet and Y = 10,496,366.0 feet.

Appendix G to Attachment 4

Popular Name: ROOST ROAD
County: Wayne
County Road Number: 114
State Geographic Information Database (SGID) Road Identification Number: RD280280.
Road-Segment Number: 014
Road-Segment Length: 0.15 miles more or less.
Believed owner of the land underlying this road-segment is: Bureau of Land Management.

The following description is based upon the geographic coordinate system using the NAD83 Datum. The source is GPS mapping grade data as indicated in the metadata and/or the transportation data model of the State of Utah Geographic Information Database (SGID).

The road-segment itself is the monument that is identified by its physical presence on the land. The location of said physical presence is closely approximated by mapping grade Global Positioning System (GPS) data. Said data are checked against the corresponding gray-scale 1-meter Digital Orthophoto Quadrangles published by the United States Geological Survey (USGS) to verify a reasonable degree of accuracy. In circumstances where accurate satellite signal acquisition is not possible, such as deep, narrow canyons or under a canopy of dense foliage, or where very sharp curves in the road make accuracy questionable, such portions of the road were digitized from the corresponding gray-scale 1-meter Digital Orthophoto Quadrangles published by the United States Geological Survey (USGS).

This road-segment may traverse:
Township 27 South Range 15 East, Section(s) 9, Salt Lake Base & Meridian

The following description closely approximates the location of the centerline of the physical monument (ROOST ROAD)-- Segment 014 based on mapping grade Global Positioning System (GPS) data as defined above:

Beginning at a point on the road center line located at 38 degrees 28 minutes 14.28 seconds North Latitude and -110 degrees 16 minutes 45.98 seconds West Longitude, which can be converted to mapping accuracy State Plane Utah South Zone NAD 83 feet coordinates of X = 1,989,876.3 feet and Y = 10,501,666.5 feet; thence the following courses along the said road center line:

thence North 32 Degrees 34 Minutes 31 Seconds West 17.4 feet
thence North 33 Degrees 05 Minutes 56 Seconds West 35.1 feet
thence North 33 Degrees 15 Minutes 44 Seconds West 64.5 feet
thence North 31 Degrees 47 Minutes 13 Seconds West 30.8 feet
thence North 31 Degrees 15 Minutes 47 Seconds West 28.7 feet
thence North 30 Degrees 39 Minutes 27 Seconds West 26.6 feet
thence North 28 Degrees 09 Minutes 33 Seconds West 26 feet
thence North 26 Degrees 51 Minutes 52 Seconds West 25.7 feet
thence North 25 Degrees 56 Minutes 25 Seconds West 27.3 feet
thence North 24 Degrees 41 Minutes 09 Seconds West 27 feet
thence North 22 Degrees 45 Minutes 23 Seconds West 26.6 feet

thence North 24 Degrees 52 Minutes 00 Seconds West 25.3 feet
thence North 22 Degrees 06 Minutes 03 Seconds West 26.5 feet
thence North 21 Degrees 26 Minutes 21 Seconds West 26.4 feet
thence North 20 Degrees 20 Minutes 41 Seconds West 25.9 feet
thence North 20 Degrees 24 Minutes 43 Seconds West 24.8 feet
thence North 19 Degrees 57 Minutes 12 Seconds West 24.4 feet
thence North 18 Degrees 29 Minutes 18 Seconds West 24.2 feet
thence North 19 Degrees 13 Minutes 27 Seconds West 24.3 feet
thence North 18 Degrees 59 Minutes 54 Seconds West 22.5 feet
thence North 18 Degrees 44 Minutes 04 Seconds West 20.8 feet
thence North 16 Degrees 59 Minutes 55 Seconds West 20.6 feet
thence North 16 Degrees 07 Minutes 07 Seconds West 20.5 feet
thence North 15 Degrees 40 Minutes 32 Seconds West 27.2 feet
thence North 14 Degrees 30 Minutes 55 Seconds West 25.4 feet
thence North 14 Degrees 57 Minutes 22 Seconds West 22.1 feet
thence North 16 Degrees 03 Minutes 02 Seconds West 26.6 feet
thence North 17 Degrees 20 Minutes 54 Seconds West 25.7 feet
thence North 23 Degrees 58 Minutes 53 Seconds West 20.4 feet more or less to **the ending point at:** 38 degrees 28 minutes 21.25 seconds North Latitude and -110 degrees 16 minutes 49.72 seconds West Longitude, which can be converted to mapping accuracy State Plane Utah South Zone NAD 83 feet coordinates of X = 1,989,570.0 feet and Y = 10,502,367.2 feet.