Ent: 309642 - Pg 1 of 13
Date: 6/23/2008 3:12 PM
Fee: $0.00 NO CHARGE
Filed By: MT
CALLEEN B PESHELL, Recorder
Tooele County Corporation
For: STATE OF UTAH GOVERNORS OFFIC
E

Acknowledgment and Notice of Acknowledgment of Acceptance of R.S. 2477 Right-of-Way Grant

THE STATE OF UTAH

TO ALL WHOM THESE PRESENTS SHALL COME, Greeting:

Know ye, This is an Acknowledgment and Notice of Acknowledgment made under Utah Code Sections 72-5-309 through 310 inclusive, that the grant of the United States of America of "the right of way for the construction of highways over public lands, not reserved for public uses" under United States Revised Statutes 2477 (43 U.S.C. Section 932 (repealed October 21, 1976, with proviso recognizing the validity of rights-of-way already established)) was accepted for and on behalf of the State of Utah and its political subdivision Tooele County as it pertains to the highway located in Tooele County known as Faust Creek Road; County Road Number: tc21156; State Geographic Information Database (SGID) Road Identification Number: RD230157. Total road length is 3.42 miles more or less.

The reason for this Acknowledgment and Notice of Acknowledgment includes, but is not limited to, the fact that the road was constructed, mechanically, or by continuous use as a public highway for a period of at least ten years, over public lands not reserved for public uses, prior to the earlier of (a) the October 21, 1976 repeal of R.S. 2477 or (b) the date the servient estate was reserved for public uses.

This Acknowledgment and Notice of Acknowledgment applies only to the segments of the road that traverse land owned by the Bureau of Land Management, United States Department of the Interior, and does not apply to segments of the road that traverse land owned by any other person or entity. The State of Utah and its political subdivisions reserve the right to make further acknowledgments and notices of acknowledgment with regard to road segments that traverse land owned by other entities, including the United States of America, through one or more of its agencies.

A printed copy of a map showing the location of the road in said county is appended hereto as "Attachment 1," a printed copy of representative photos of the road is appended hereto as "Attachment 2," a printed copy of a description of the beginning and ending points of the entire road together with a list of Townships, Ranges and Sections that may be traversed by the road in said county is appended hereto as "Attachment 3," and a printed copy of the Road Centerline Description Cover Page(s) is appended hereto as "Attachment 4." The Appendices listed in "Attachment 4" that contain the actual road centerline descriptions are incorporated herein by reference. Affidavits provided by individuals familiar with the road are appended hereto as "Attachment 5."

A printed copy of this Acknowledgment and Notice of Acknowledgment, together with its Attachments and Appendices, may be viewed and/or obtained at the office of the Utah State Archives.

An electronic copy of this Acknowledgment and Notice of Acknowledgment, together with its Attachments and Appendices, may be viewed and/or downloaded as read-only PDF (Portable Document Format) files via the

Internet at http://recorded2477roads.utah.gov.

The owner of the servient estate in the land underlying the road-segments subject to this Acknowledgment and Notice is believed to be the United States of America through one or more of its agencies. Any of such agencies or any other person with a servient ownership claim or a competing dominant estate right-of-way ownership claim, may file a petition in the State District Court for Salt Lake County for a decision regarding the correctness of this Acknowledgment. A claimant shall file a petition within sixty (60) days after receipt of this Notice.

In Witness Whereof, I, John Harja, the official designee of the Governor of the State of Utah, in conformity to the laws of the State (Utah Code Sections 72-5-308 through 310 inclusive), have caused this Acknowledgment and Notice of Acknowledgment to be made.

Signed by my hand in Salt Lake City, Utah, the 20th day of June, 2008.

By the Governor's Designee

John Harja

CERTIFICATION

State of Utah)
: ss
County of Salt Lake)

I hereby certify that the signer of the foregoing document, John Harja, is personally known by me, has made a voluntary signature and taken an oath stating that he is the official designee of the Governor of the State of Utah and is authorized to sign this document on the Governor's behalf pursuant to Utah Code Section 72-5-309. He further vouched that, based upon information and belief, the facts alleged therein are true.

Dated this 20th day of June, 2008.

NOTARY PUBLIC
PAMELA Z. BLACKHAM
5110 State Office Bldg
Salt Lake City, Utah 84114
COMMISSION EXPIRES
May 3, 2011
STATE OF UTAH

Pamela Z. Blackham
Notary Public

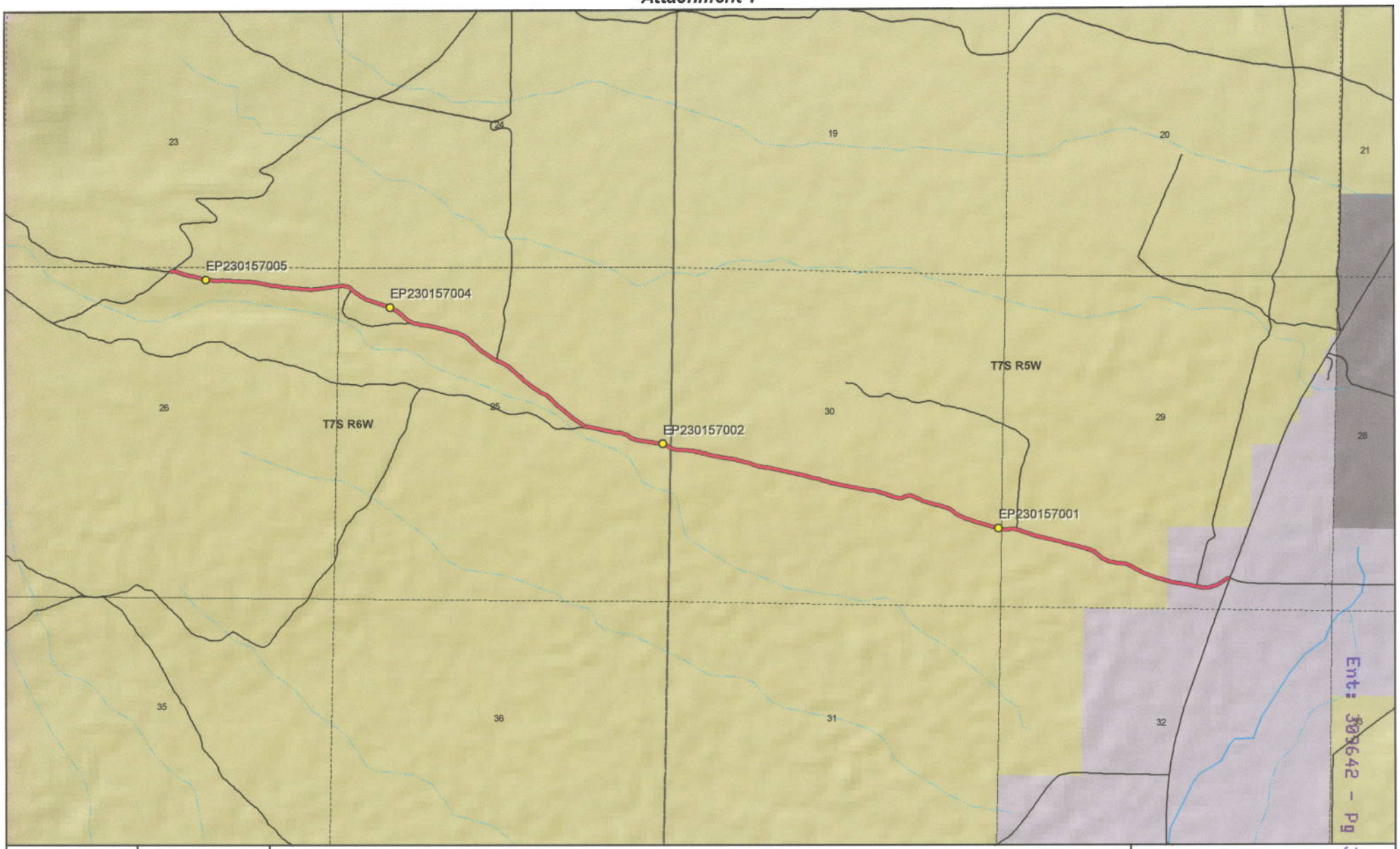

1:25,248
1 inch equals 0.4 miles

Faust Creek Road - Tooele County
SGID RD_ID RD230157

Land Ownership Categories

- BLM
- Private
- SITLA, State Trust Land
- USFS, National Forest
- State Parks and Recreation
- Tribal, Indian Reservation
- NPS, National Park
- Wilderness
- UDWR Wildlife Reserve
- DOD, Military
- State Sovereign Land
- National Recreation Area
- USFWS, Natl. Wildlife Refuge

Transportation Network

- Faust Creek Road
- Other Roads
- Title V: Issued Or Under Consideration By BLM Or County
- Photo Event Point
- Section = 1 Mile

Map prepared by the State of Utah
Automated Geographic Reference Center
Room 5130 State Office Building
Salt Lake City, Utah 84114
Jun 17, 2008

Ent: 300642 - Pg 3 of 13

EP230157001



EP230157002

EP230157004

EP230157005

EP000000000

EP000000000

Faust Creek Road - Tooele County
SGID RD_ID RD230157

Map prepared by the State of Utah
Automated Geographic Reference Center
Room 5130 State Office Building
Salt Lake City, Utah 84114
June 18, 2008

Attachment 3

Beginning & Ending Points and Township, Range, and Section References For:

Popular Name: Faust Creek Road
County: Tooele
County Road Number: tc21156
State Geographic Information Database (SGID) Road Identification Number: RD230157.
Total Road Length: 3.42 miles more or less.

Beginning at a point on the road centerline located at 40 degrees 11 minutes 12.02 seconds North Latitude and -112 degrees 29 minutes 016.3 seconds West Longitude, which can be converted to mapping accuracy State Plane Utah Central Zone NAD 83 feet coordinates of X = 1,364,437.9 feet and Y = 7,238,245.2 feet based on the US Survey Foot conversion.

Ending at a point on the road centerline located at 40 degrees 10 minutes 25.99 seconds North Latitude and -112 degrees 25 minutes 38.25 seconds West Longitude, which can be converted to mapping accuracy State Plane Utah Central Zone NAD 83 feet coordinates of X = 1,381,310.4 feet and Y = 7,233,406.8 feet based on the US Survey Foot conversion.

This road may traverse:

Township 7 South Range 5 West, Section(s) 29,30, Salt Lake Base & Meridian
Township 7 South Range 6 West, Section(s) 25,26, Salt Lake Base & Meridian
See Attachment 1 above for a cartographic depiction of the course of this road.

Attachment 4
Road Centerline Description Cover Page(s)

Popular Name: Faust Creek Road
County: Tooele
County Road Number: tc21156
State Geographic Information Database (SGID) Road Identification Number: RD230157.
Total Road Length: 3.42 miles more or less.

Centerline Descriptions Of Road-Segments That Cross Over Federally Owned Land, Derived From Global Positioning System Data And Cross-checked against USGS Digital Orthophoto Quadrangles Compiled By The Utah Automated Geographic Reference Center And Entered Into The State Geographic Information Database (SGID).

Road-Segments Listed by SGID Road Identification Number (RD_ID)	**Road-Segment Numbers**	**Believed Ownership Of Servient Estate**	**Approximate Segment Length**	**See Attached Appendix**
RD230157	**001**	**BLM**	**3.22 Miles**	**A**
RD230157	**002**	**PVT**	**0.2 Miles**	**(not shown)**
		Total Road Length	**3.42**	———

*** Indicates that a Title V permit will be requested, is in process, or has been issued.**
† Indicates that road-segments crossing Forest Service land are under consideration by the state and county as of the date of this Acknowledgment and Notice of Acknowledgment.

Attachment 5

AFFIDAVIT OF JAMES S. MCKENDRICK

FAUST CREEK ROAD

TOOELE COUNTY, UTAH

ROAD NUMBER tc21156

State of Utah)
: ss.
County of Tooele)

JAMES S. MCKENDRICK, being first duly sworn, deposes and states as follows:

1. I am an adult competent to testify about the matters set forth below based upon my personal knowledge. I currently reside in Tooele, Tooele County, Utah. I have lived in Tooele County for most of the past 76 years. I was employed by the Tooele County Road Department from 1963 to 1993.

2. I have traveled and am familiar with a road in Tooele County known as Faust Creek Road. I am also familiar with the land the road traverses. When I first used and observed the road in the early 1960s it followed the same route as in the early 1990s when I last observed it. Attached is a Tooele County map showing Faust Creek Road. To the best of my knowledge and based upon my use of and familiarity with this road and the land it traverses, the location and route of the road are correctly illustrated on the attached map.

3. The County also identifies this road according to the road number listed above.

4. I have observed that the road has been open to the public for all to use, to come and go as they pleased, since at least as early as the early 1960s and continuing through the early 1990s. Throughout this time period I observed travel on the road by means of cars, pickup trucks and ATVs. During this time period, the road was used daily, for more than ten continuous years prior to 1976 and was so used in the early 1990s.

5. Throughout the time period from the early 1960s to the early 1990s, I have used the road myself for county road maintenance and travel though the area.

6. Throughout the time period described in the previous paragraph, I have observed other vehicles from the general public using the road at various times for the uses described in the previous paragraph, plus livestock operations, hunting and recreation.

7. It is also the reputation in the community that this road has been open to the public for all to use, to come and go as they pleased, since at least as early as the early 1960s and continuing through 1976 to the present, for the uses described in the previous paragraphs.

8. Prior to 1976, I graded and performed maintenance and construction activities on the road.

DATED this 22 day of May, 2008.

James S. McKendrick

JAMES S. MCKENDRICK

SUBSCRIBED AND SWORN to before me this 22 day of May, 2008.

Notary Public
DEBORAH MONTGOMERY
5110 State Office Bldg, PO Box 142477
Salt Lake City, Utah 84114
My Commission Expires
April 24, 2012
State of Utah

Deborah Montgomery

NOTARY PUBLIC

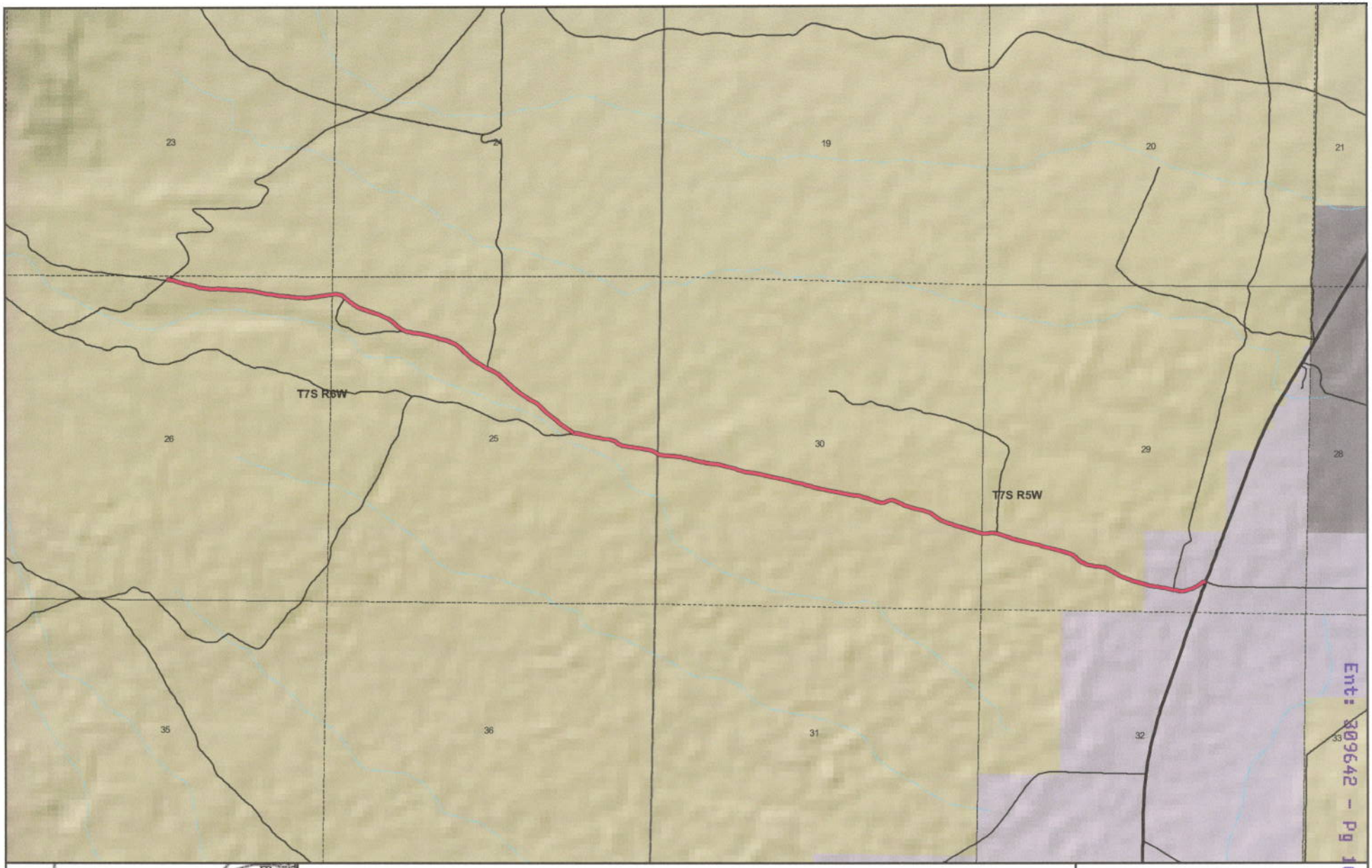

Tooele County
Faust Creek Road
County Unique - tc21156

Land Ownership Categories

- BLM
- Private
- SITLA, State Trust Land
- USFS, National Forest
- State Park
- Wildlife Reserve
- Military
- Wilderness
- Tribal

Misc

- City / Town
- Municipalities
- Section = 1 Mile

Transportation Network

- Faust Creek Road
- State / U.S. Highway
- Local Roads

1:25,248

1 inch equals 0.4 miles

Map prepared by the State of Utah
Automated Geographic Reference Center
AGRC
Room 5130 State Office Building
Salt Lake City, Utah 84114
Apr 18, 2008

Ent: 309642 - Pg 10 of 13

AFFIDAVIT OF LEE F. NIX

FAUST CREEK ROAD

TOOELE COUNTY, UTAH

ROAD NUMBER tc21156

State of Utah)
: ss.
County of Tooele)

LEE F. NIX, being first duly sworn, deposes and states as follows:

1. I am an adult competent to testify about the matters set forth below based upon my personal knowledge. I currently reside in Tooele, Tooele County, Utah. I was born and raised in Tooele County and have lived here all of my life for 80 years.

2. I have traveled and am familiar with a road in Tooele County known as Faust Creek Road. I am also familiar with the land the road traverses. When I first used and observed the road in the late 1930s it followed the same route as in 2003 when I last observed it. Attached is a Tooele County map showing Faust Creek Road. To the best of my knowledge and based upon my use of and familiarity with this road and the land it traverses, the location and route of the road are correctly illustrated on the attached map.

3. I am informed that the County also identifies this road according to the road number listed above.

4. I have observed that the road has been open to the public for all to use, to come and go as they pleased, since at least as early as the late 1930s and continuing through 2003. During this time period I have observed travel on the road by means of cars, pickup trucks and ATVs. During this time period, the road was used daily, weather permitting, for more than ten continuous years prior to 1976 and was so used in 2003.

5. During the time period from the late 1930s to 2003, I have used the road myself for sightseeing and recreation, livestock operations, hunting, trapping and travel in and through the area.

6. During the time period described in the previous paragraph, I have observed other vehicles from the general public using the road at various times for the uses described in the previous paragraph.

7. It is also the reputation in the community that this road has been open to the public for all to use, to come and go as they pleased, since at least as early as the early 1900s and continuing through 1976 to the present, for the uses described in the previous paragraphs.

8. Prior to 1976, I observed the graded surface of the road and other evidence of maintenance and construction such as berms along the side of the road.

DATED this 1 day of May, 2008.

LEE F. NIX

SUBSCRIBED AND SWORN to before me this 1st day of May, 2008.

Notary Public
GLORIA SCHRADER
5110 State Office Bldg.
Salt Lake City, UT 84114-2477
My Commission Expires
October 10, 2008
State of Utah

NOTARY PUBLIC

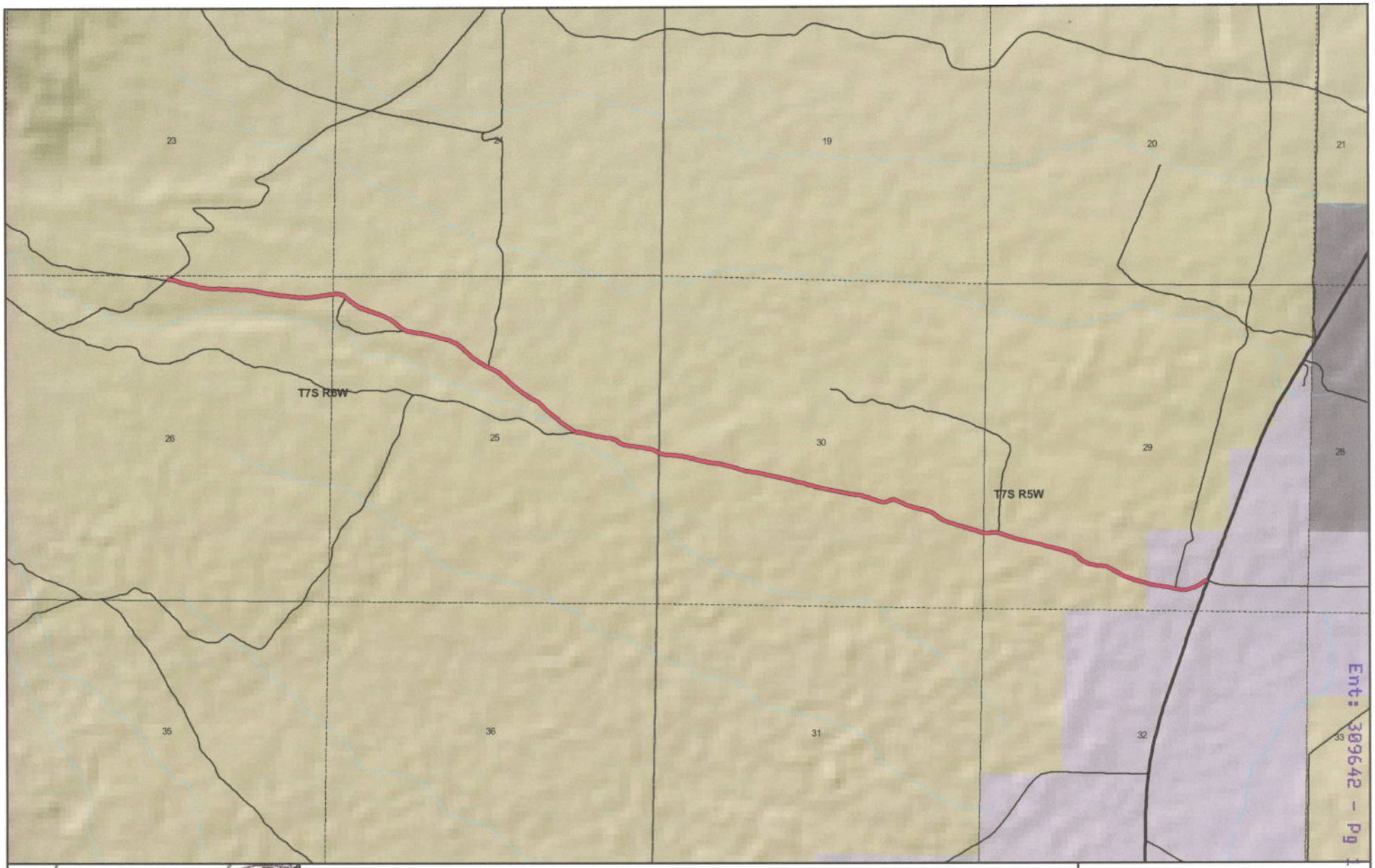

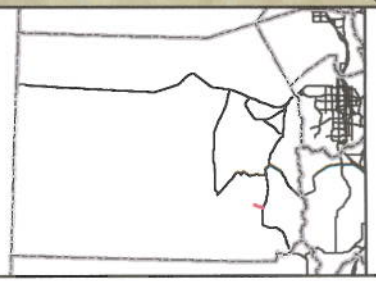

Tooele County
Faust Creek Road
County Unique - tc21156

Land Ownership Categories

- BLM
- Private
- SITLA, State Trust Land
- USFS, National Forest
- State Park
- Wildlife Reserve
- Military
- Wilderness
- Tribal

Misc

- City / Town
- Municipalities
- Section = 1 Mile

Transportation Network

- Faust Creek Road
- State / U.S. Highway
- Local Roads

N

1:25,248

1 inch equals 0.4 miles

Map prepared by the State of Utah
Automated Geographic Reference Center
AGRC
Room 5130 State Office Building
Salt Lake City, Utah 84114
Apr 18, 2008

Ent: 309642 - Pg 13 of 13

Appendix A to Attachment 4

Popular Name: Faust Creek Road
County: Tooele
County Road Number: tc21156
State Geographic Information Database (SGID) Road Identification Number: RD230157.
Road-Segment Number: 001
Road-Segment Length: 3.22 miles more or less.
Believed owner of the land underlying this road-segment is: Bureau of Land Management.

The following description is based upon the geographic coordinate system using the NAD83 Datum. The source is GPS mapping grade data as indicated in the metadata and/or the transportation data model of the State of Utah Geographic Information Database (SGID).

The road-segment itself is the monument that is identified by its physical presence on the land. The location of said physical presence is closely approximated by mapping grade Global Positioning System (GPS) data. Said data are checked against the corresponding gray-scale 1-meter Digital Orthophoto Quadrangles published by the United States Geological Survey (USGS) to verify a reasonable degree of accuracy. In circumstances where accurate satellite signal acquisition is not possible, such as deep, narrow canyons or under a canopy of dense foliage, or where very sharp curves in the road make accuracy questionable, such portions of the road were digitized from the corresponding gray-scale 1-meter Digital Orthophoto Quadrangles published by the United States Geological Survey (USGS).

This road-segment may traverse:
Township 7 South Range 5 West, Section(s) 29,30, Salt Lake Base & Meridian
Township 7 South Range 6 West, Section(s) 25,26, Salt Lake Base & Meridian

The following description closely approximates the location of the centerline of the physical monument (Faust Creek Road)-- Segment 001 based on mapping grade Global Positioning System (GPS) data as defined above:

Beginning at a point on the road center line located at 40 degrees 11 minutes 12.02 seconds North Latitude and -112 degrees 29 minutes 016.3 seconds West Longitude, which can be converted to mapping accuracy State Plane Utah Central Zone NAD 83 feet coordinates of X = 1,364,437.9 feet and Y = 7,238,245.2 feet; thence the following courses along the said road center line:

thence North 82 Degrees 43 Minutes 10 Seconds East 40.7 feet
thence South 83 Degrees 01 Minutes 17 Seconds East 12.9 feet
thence North 89 Degrees 40 Minutes 21 Seconds East 2.3 feet
thence South 83 Degrees 01 Minutes 17 Seconds East 12.9 feet
thence South 85 Degrees 55 Minutes 43 Seconds East 17.1 feet
thence South 70 Degrees 45 Minutes 15 Seconds East 15.7 feet
thence South 70 Degrees 03 Minutes 42 Seconds East 22.7 feet
thence South 74 Degrees 35 Minutes 43 Seconds East 24.2 feet
thence South 73 Degrees 45 Minutes 12 Seconds East 28.8 feet
thence South 68 Degrees 31 Minutes 33 Seconds East 31.8 feet
thence South 67 Degrees 42 Minutes 27 Seconds East 29.9 feet

thence South 75 Degrees 52 Minutes 29 Seconds East 32.9 feet
thence South 76 Degrees 25 Minutes 48 Seconds East 32.8 feet
thence South 82 Degrees 03 Minutes 05 Seconds East 36.5 feet
thence South 77 Degrees 19 Minutes 58 Seconds East 35 feet
thence South 77 Degrees 31 Minutes 23 Seconds East 37 feet
thence South 77 Degrees 01 Minutes 43 Seconds East 37.1 feet
thence South 77 Degrees 31 Minutes 23 Seconds East 37 feet
thence South 70 Degrees 20 Minutes 39 Seconds East 38.4 feet
thence South 73 Degrees 09 Minutes 05 Seconds East 37.8 feet
thence South 80 Degrees 32 Minutes 41 Seconds East 38.6 feet
thence South 85 Degrees 40 Minutes 45 Seconds East 40.5 feet
thence South 83 Degrees 22 Minutes 27 Seconds East 40.7 feet
thence South 85 Degrees 55 Minutes 43 Seconds East 42.8 feet
thence South 87 Degrees 59 Minutes 58 Seconds East 40.4 feet
thence North 89 Degrees 40 Minutes 21 Seconds East 45 feet
thence North 85 Degrees 29 Minutes 52 Seconds East 45.1 feet
thence South 86 Degrees 07 Minutes 19 Seconds East 44.7 feet
thence South 88 Degrees 07 Minutes 29 Seconds East 42.7 feet
thence North 89 Degrees 40 Minutes 21 Seconds East 44.6 feet
thence South 84 Degrees 02 Minutes 00 Seconds East 44.9 feet
thence South 86 Degrees 09 Minutes 09 Seconds East 45.1 feet
thence South 88 Degrees 13 Minutes 18 Seconds East 44.7 feet
thence North 89 Degrees 40 Minutes 21 Seconds East 44.6 feet
thence South 84 Degrees 04 Minutes 44 Seconds East 45.2 feet
thence South 88 Degrees 13 Minutes 18 Seconds East 44.7 feet
thence South 86 Degrees 07 Minutes 19 Seconds East 44.7 feet
thence South 84 Degrees 02 Minutes 00 Seconds East 44.9 feet
thence South 81 Degrees 57 Minutes 41 Seconds East 45.1 feet
thence South 79 Degrees 59 Minutes 08 Seconds East 45.7 feet
thence South 81 Degrees 57 Minutes 41 Seconds East 45.1 feet
thence South 73 Degrees 56 Minutes 16 Seconds East 46.5 feet
thence South 79 Degrees 50 Minutes 09 Seconds East 45 feet
thence South 80 Degrees 24 Minutes 39 Seconds East 47.6 feet
thence South 82 Degrees 18 Minutes 37 Seconds East 47.1 feet
thence South 82 Degrees 43 Minutes 57 Seconds East 49.7 feet
thence South 79 Degrees 21 Minutes 34 Seconds East 43.1 feet
thence South 80 Degrees 48 Minutes 09 Seconds East 49.6 feet
thence South 82 Degrees 21 Minutes 56 Seconds East 47.4 feet
thence South 84 Degrees 47 Minutes 59 Seconds East 51.1 feet
thence South 84 Degrees 04 Minutes 44 Seconds East 45.2 feet
thence South 86 Degrees 29 Minutes 15 Seconds East 49 feet
thence South 84 Degrees 20 Minutes 21 Seconds East 47.2 feet
thence South 84 Degrees 02 Minutes 00 Seconds East 44.9 feet
thence South 84 Degrees 02 Minutes 00 Seconds East 44.9 feet
thence South 86 Degrees 07 Minutes 19 Seconds East 44.7 feet
thence North 89 Degrees 40 Minutes 21 Seconds East 45 feet
thence South 86 Degrees 07 Minutes 19 Seconds East 44.7 feet
thence North 85 Degrees 16 Minutes 26 Seconds East 42.8 feet
thence North 85 Degrees 29 Minutes 52 Seconds East 45.1 feet

thence North 80 Degrees 55 Minutes 35 Seconds East 43.2 feet
thence North 81 Degrees 22 Minutes 01 Seconds East 45.4 feet
thence North 79 Degrees 15 Minutes 23 Seconds East 45.4 feet
thence North 83 Degrees 25 Minutes 27 Seconds East 45.2 feet
thence North 82 Degrees 46 Minutes 30 Seconds East 41 feet
thence North 83 Degrees 25 Minutes 27 Seconds East 45.2 feet
thence North 80 Degrees 55 Minutes 35 Seconds East 43.2 feet
thence North 80 Degrees 55 Minutes 35 Seconds East 43.2 feet
thence North 82 Degrees 51 Minutes 15 Seconds East 3 feet
thence North 82 Degrees 46 Minutes 07 Seconds East 37.9 feet
thence South 87 Degrees 59 Minutes 58 Seconds East 40.4 feet
thence South 85 Degrees 07 Minutes 58 Seconds East 36.2 feet
thence South 65 Degrees 53 Minutes 00 Seconds East 39.6 feet
thence South 60 Degrees 46 Minutes 25 Seconds East 36.6 feet
thence South 45 Degrees 53 Minutes 40 Seconds East 23.4 feet
thence South 42 Degrees 45 Minutes 48 Seconds East 15.6 feet
thence South 54 Degrees 00 Minutes 01 Seconds East 41.5 feet
thence South 50 Degrees 48 Minutes 48 Seconds East 41.3 feet
thence South 55 Degrees 47 Minutes 47 Seconds East 43.4 feet
thence South 52 Degrees 27 Minutes 08 Seconds East 37.4 feet
thence South 57 Degrees 49 Minutes 11 Seconds East 39.7 feet
thence South 56 Degrees 30 Minutes 04 Seconds East 38.3 feet
thence South 70 Degrees 04 Minutes 50 Seconds East 42.7 feet
thence South 71 Degrees 27 Minutes 10 Seconds East 40.6 feet
thence South 72 Degrees 18 Minutes 45 Seconds East 42.4 feet
thence South 72 Degrees 10 Minutes 28 Seconds East 42.1 feet
thence South 71 Degrees 05 Minutes 47 Seconds East 44.8 feet
thence South 73 Degrees 13 Minutes 28 Seconds East 44.6 feet
thence South 73 Degrees 05 Minutes 59 Seconds East 44.3 feet
thence South 71 Degrees 05 Minutes 47 Seconds East 44.8 feet
thence South 71 Degrees 05 Minutes 47 Seconds East 44.8 feet
thence South 64 Degrees 19 Minutes 26 Seconds East 44.9 feet
thence South 65 Degrees 23 Minutes 00 Seconds East 46.7 feet
thence South 60 Degrees 51 Minutes 05 Seconds East 43.3 feet
thence South 59 Degrees 13 Minutes 06 Seconds East 44.5 feet
thence South 50 Degrees 48 Minutes 48 Seconds East 41.3 feet
thence South 55 Degrees 51 Minutes 59 Seconds East 40.6 feet
thence South 45 Degrees 19 Minutes 38 Seconds East 41.8 feet
thence South 54 Degrees 13 Minutes 44 Seconds East 39 feet
thence South 50 Degrees 11 Minutes 02 Seconds East 35.6 feet
thence South 54 Degrees 47 Minutes 22 Seconds East 31 feet
thence South 62 Degrees 01 Minutes 35 Seconds East 24.2 feet
thence South 59 Degrees 13 Minutes 06 Seconds East 22.2 feet
thence South 72 Degrees 58 Minutes 23 Seconds East 22 feet
thence South 72 Degrees 16 Minutes 00 Seconds East 15.9 feet
thence South 64 Degrees 12 Minutes 48 Seconds East 18.6 feet
thence South 76 Degrees 17 Minutes 27 Seconds East 6.8 feet
thence South 75 Degrees 35 Minutes 01 Seconds East 12.9 feet
thence South 84 Degrees 03 Minutes 22 Seconds East 30 feet

thence South 74 Degrees 35 Minutes 43 Seconds East 24.2 feet
thence South 79 Degrees 26 Minutes 30 Seconds East 34.8 feet
thence South 81 Degrees 32 Minutes 12 Seconds East 32.2 feet
thence South 82 Degrees 33 Minutes 43 Seconds East 36.4 feet
thence South 83 Degrees 01 Minutes 17 Seconds East 38.7 feet
thence South 82 Degrees 33 Minutes 43 Seconds East 36.4 feet
thence South 79 Degrees 26 Minutes 30 Seconds East 43.4 feet
thence South 77 Degrees 31 Minutes 22 Seconds East 37 feet
thence South 78 Degrees 09 Minutes 54 Seconds East 38.9 feet
thence South 77 Degrees 19 Minutes 57 Seconds East 43.8 feet
thence South 70 Degrees 20 Minutes 39 Seconds East 38.4 feet
thence South 71 Degrees 18 Minutes 06 Seconds East 40.3 feet
thence South 73 Degrees 32 Minutes 14 Seconds East 39.8 feet
thence South 75 Degrees 53 Minutes 42 Seconds East 46.1 feet
thence South 78 Degrees 50 Minutes 17 Seconds East 41.2 feet
thence South 72 Degrees 18 Minutes 45 Seconds East 42.4 feet
thence South 72 Degrees 01 Minutes 07 Seconds East 47 feet
thence South 64 Degrees 37 Minutes 02 Seconds East 49.2 feet
thence South 61 Degrees 50 Minutes 29 Seconds East 48.2 feet
thence South 56 Degrees 44 Minutes 26 Seconds East 50.4 feet
thence South 52 Degrees 22 Minutes 46 Seconds East 45.4 feet
thence South 49 Degrees 15 Minutes 11 Seconds East 47.4 feet
thence South 45 Degrees 03 Minutes 56 Seconds East 50.8 feet
thence South 47 Degrees 31 Minutes 47 Seconds East 48.3 feet
thence South 47 Degrees 38 Minutes 27 Seconds East 46 feet
thence South 50 Degrees 46 Minutes 03 Seconds East 48.9 feet
thence South 52 Degrees 31 Minutes 14 Seconds East 48.2 feet
thence South 57 Degrees 04 Minutes 22 Seconds East 47.9 feet
thence South 52 Degrees 16 Minutes 48 Seconds East 47.9 feet
thence South 59 Degrees 13 Minutes 06 Seconds East 44.5 feet
thence South 57 Degrees 04 Minutes 22 Seconds East 47.9 feet
thence South 62 Degrees 55 Minutes 10 Seconds East 49.9 feet
thence South 63 Degrees 45 Minutes 43 Seconds East 40.4 feet
thence South 69 Degrees 17 Minutes 23 Seconds East 4.6 feet
thence South 61 Degrees 50 Minutes 29 Seconds East 48.2 feet
thence South 65 Degrees 23 Minutes 00 Seconds East 46.7 feet
thence South 60 Degrees 45 Minutes 27 Seconds East 53.2 feet
thence South 55 Degrees 11 Minutes 34 Seconds East 54.2 feet
thence South 48 Degrees 17 Minutes 17 Seconds East 53.9 feet
thence South 49 Degrees 39 Minutes 08 Seconds East 55.4 feet
thence South 50 Degrees 59 Minutes 12 Seconds East 51.8 feet
thence South 48 Degrees 03 Minutes 12 Seconds East 53.7 feet
thence South 49 Degrees 36 Minutes 36 Seconds East 52.8 feet
thence South 49 Degrees 02 Minutes 08 Seconds East 50.2 feet
thence South 51 Degrees 00 Minutes 39 Seconds East 49.2 feet
thence South 50 Degrees 59 Minutes 12 Seconds East 51.8 feet
thence South 52 Degrees 16 Minutes 48 Seconds East 47.9 feet
thence South 52 Degrees 19 Minutes 42 Seconds East 53.3 feet
thence South 59 Degrees 40 Minutes 35 Seconds East 51.5 feet

thence South 57 Degrees 04 Minutes 22 Seconds East 47.9 feet
thence South 58 Degrees 57 Minutes 15 Seconds East 47.3 feet
thence South 62 Degrees 55 Minutes 10 Seconds East 49.9 feet
thence South 61 Degrees 03 Minutes 48 Seconds East 43.6 feet
thence South 52 Degrees 16 Minutes 48 Seconds East 47.9 feet
thence South 47 Degrees 38 Minutes 27 Seconds East 46 feet
thence South 41 Degrees 59 Minutes 46 Seconds East 43.9 feet
thence South 43 Degrees 09 Minutes 58 Seconds East 49.2 feet
thence South 49 Degrees 33 Minutes 48 Seconds East 50.3 feet
thence South 50 Degrees 45 Minutes 19 Seconds East 51.5 feet
thence South 53 Degrees 47 Minutes 53 Seconds East 55.1 feet
thence South 50 Degrees 59 Minutes 12 Seconds East 51.8 feet
thence South 49 Degrees 41 Minutes 26 Seconds East 57.9 feet
thence South 50 Degrees 59 Minutes 11 Seconds East 51.8 feet
thence South 54 Degrees 05 Minutes 41 Seconds East 47.2 feet
thence South 55 Degrees 58 Minutes 10 Seconds East 250 feet
thence North 89 Degrees 40 Minutes 22 Seconds East 12.8 feet
thence North 52 Degrees 06 Minutes 15 Seconds East 5.4 feet
thence South 78 Degrees 10 Minutes 10 Seconds East 335 feet
thence South 81 Degrees 32 Minutes 11 Seconds East 32.2 feet
thence South 77 Degrees 31 Minutes 22 Seconds East 37 feet
thence South 77 Degrees 31 Minutes 22 Seconds East 37 feet
thence South 85 Degrees 07 Minutes 57 Seconds East 36.2 feet
thence South 84 Degrees 50 Minutes 05 Seconds East 34.3 feet
thence South 84 Degrees 50 Minutes 05 Seconds East 34.3 feet
thence South 80 Degrees 58 Minutes 01 Seconds East 30.3 feet
thence South 76 Degrees 56 Minutes 04 Seconds East 28.3 feet
thence South 66 Degrees 21 Minutes 52 Seconds East 32.3 feet
thence South 59 Degrees 33 Minutes 51 Seconds East 32.1 feet
thence South 52 Degrees 10 Minutes 11 Seconds East 29.2 feet
thence South 56 Degrees 38 Minutes 13 Seconds East 35.5 feet
thence South 59 Degrees 33 Minutes 51 Seconds East 32.1 feet
thence South 70 Degrees 29 Minutes 11 Seconds East 33.8 feet
thence South 82 Degrees 33 Minutes 43 Seconds East 36.4 feet
thence South 78 Degrees 50 Minutes 17 Seconds East 41.2 feet
thence South 83 Degrees 01 Minutes 16 Seconds East 38.7 feet
thence South 81 Degrees 30 Minutes 51 Seconds East 42.8 feet
thence South 81 Degrees 09 Minutes 53 Seconds East 41.2 feet
thence South 83 Degrees 41 Minutes 40 Seconds East 42.6 feet
thence South 78 Degrees 15 Minutes 56 Seconds East 39.3 feet
thence South 83 Degrees 22 Minutes 27 Seconds East 40.7 feet
thence South 78 Degrees 09 Minutes 53 Seconds East 38.9 feet
thence South 84 Degrees 50 Minutes 05 Seconds East 34.3 feet
thence South 82 Degrees 37 Minutes 51 Seconds East 36.8 feet
thence South 71 Degrees 33 Minutes 32 Seconds East 35.7 feet
thence South 67 Degrees 55 Minutes 02 Seconds East 34.4 feet
thence South 62 Degrees 48 Minutes 54 Seconds East 35.5 feet
thence South 58 Degrees 04 Minutes 20 Seconds East 40 feet
thence South 60 Degrees 47 Minutes 50 Seconds East 11.9 feet

thence South 60 Degrees 45 Minutes 42 Seconds East 24.7 feet
thence South 76 Degrees 37 Minutes 12 Seconds East 41.5 feet
thence South 80 Degrees 32 Minutes 40 Seconds East 38.6 feet
thence South 86 Degrees 09 Minutes 08 Seconds East 45.1 feet
thence North 87 Degrees 28 Minutes 13 Seconds East 42.7 feet
thence South 86 Degrees 19 Minutes 36 Seconds East 47 feet
thence South 86 Degrees 07 Minutes 18 Seconds East 44.7 feet
thence South 80 Degrees 20 Minutes 31 Seconds East 47.3 feet
thence South 84 Degrees 01 Minutes 59 Seconds East 44.9 feet
thence South 75 Degrees 53 Minutes 42 Seconds East 46.1 feet
thence South 81 Degrees 57 Minutes 40 Seconds East 45.1 feet
thence South 75 Degrees 53 Minutes 42 Seconds East 46.1 feet
thence South 79 Degrees 26 Minutes 29 Seconds East 43.4 feet
thence South 72 Degrees 18 Minutes 44 Seconds East 42.4 feet
thence South 79 Degrees 21 Minutes 33 Seconds East 43.1 feet
thence South 78 Degrees 15 Minutes 56 Seconds East 39.3 feet
thence South 74 Degrees 26 Minutes 35 Seconds East 42 feet
thence South 80 Degrees 32 Minutes 40 Seconds East 38.6 feet
thence South 75 Degrees 56 Minutes 44 Seconds East 39.6 feet
thence South 80 Degrees 01 Minutes 20 Seconds East 36.7 feet
thence South 83 Degrees 01 Minutes 16 Seconds East 38.7 feet
thence South 85 Degrees 07 Minutes 57 Seconds East 36.2 feet
thence South 82 Degrees 57 Minutes 32 Seconds East 38.4 feet
thence South 85 Degrees 10 Minutes 45 Seconds East 36.6 feet
thence South 77 Degrees 31 Minutes 22 Seconds East 37 feet
thence South 77 Degrees 31 Minutes 22 Seconds East 37 feet
thence South 74 Degrees 05 Minutes 17 Seconds East 35.2 feet
thence South 77 Degrees 31 Minutes 22 Seconds East 37 feet
thence South 70 Degrees 20 Minutes 38 Seconds East 38.4 feet
thence South 72 Degrees 40 Minutes 37 Seconds East 37.9 feet
thence South 75 Degrees 49 Minutes 36 Seconds East 39.3 feet
thence South 78 Degrees 55 Minutes 41 Seconds East 41.5 feet
thence South 70 Degrees 10 Minutes 31 Seconds East 38.1 feet
thence South 71 Degrees 27 Minutes 09 Seconds East 40.6 feet
thence South 71 Degrees 18 Minutes 05 Seconds East 40.3 feet
thence South 72 Degrees 18 Minutes 44 Seconds East 42.4 feet
thence South 83 Degrees 22 Minutes 26 Seconds East 40.7 feet
thence South 83 Degrees 44 Minutes 42 Seconds East 42.9 feet
thence South 83 Degrees 41 Minutes 40 Seconds East 42.6 feet
thence South 83 Degrees 25 Minutes 46 Seconds East 41 feet
thence South 76 Degrees 37 Minutes 12 Seconds East 41.5 feet
thence South 81 Degrees 57 Minutes 40 Seconds East 45.1 feet
thence South 78 Degrees 09 Minutes 53 Seconds East 38.9 feet
thence South 77 Degrees 19 Minutes 56 Seconds East 43.8 feet
thence South 77 Degrees 53 Minutes 15 Seconds East 45.7 feet
thence South 78 Degrees 50 Minutes 17 Seconds East 41.2 feet
thence South 75 Degrees 08 Minutes 49 Seconds East 43.9 feet
thence South 79 Degrees 26 Minutes 29 Seconds East 43.4 feet
thence South 75 Degrees 53 Minutes 42 Seconds East 46.1 feet

thence South 77 Degrees 53 Minutes 15 Seconds East 45.7 feet
thence South 77 Degrees 14 Minutes 06 Seconds East 43.5 feet
thence South 75 Degrees 08 Minutes 49 Seconds East 43.9 feet
thence South 75 Degrees 53 Minutes 42 Seconds East 46.1 feet
thence South 77 Degrees 53 Minutes 15 Seconds East 45.7 feet
thence South 73 Degrees 56 Minutes 15 Seconds East 46.5 feet
thence South 77 Degrees 53 Minutes 15 Seconds East 45.7 feet
thence South 77 Degrees 53 Minutes 15 Seconds East 45.7 feet
thence South 73 Degrees 56 Minutes 15 Seconds East 46.5 feet
thence South 73 Degrees 05 Minutes 58 Seconds East 44.3 feet
thence South 73 Degrees 56 Minutes 15 Seconds East 46.5 feet
thence South 75 Degrees 53 Minutes 41 Seconds East 46.1 feet
thence South 74 Degrees 19 Minutes 10 Seconds East 41.6 feet
thence South 77 Degrees 19 Minutes 56 Seconds East 43.8 feet
thence South 73 Degrees 05 Minutes 58 Seconds East 44.3 feet
thence South 77 Degrees 53 Minutes 14 Seconds East 45.7 feet
thence South 79 Degrees 54 Minutes 39 Seconds East 45.4 feet
thence South 75 Degrees 15 Minutes 30 Seconds East 44.2 feet
thence South 80 Degrees 48 Minutes 08 Seconds East 49.6 feet
thence South 77 Degrees 01 Minutes 18 Seconds East 49.9 feet
thence South 80 Degrees 51 Minutes 53 Seconds East 49.9 feet
thence South 78 Degrees 23 Minutes 51 Seconds East 47.6 feet
thence South 80 Degrees 24 Minutes 37 Seconds East 47.6 feet
thence South 84 Degrees 17 Minutes 49 Seconds East 46.9 feet
thence South 79 Degrees 26 Minutes 29 Seconds East 52.1 feet
thence South 80 Degrees 20 Minutes 31 Seconds East 47.3 feet
thence South 80 Degrees 48 Minutes 08 Seconds East 49.6 feet
thence South 84 Degrees 20 Minutes 19 Seconds East 47.2 feet
thence South 74 Degrees 35 Minutes 42 Seconds East 48.4 feet
thence South 76 Degrees 34 Minutes 26 Seconds East 48.3 feet
thence South 75 Degrees 53 Minutes 41 Seconds East 46.1 feet
thence South 73 Degrees 05 Minutes 58 Seconds East 44.3 feet
thence South 71 Degrees 05 Minutes 46 Seconds East 44.8 feet
thence South 71 Degrees 18 Minutes 05 Seconds East 40.3 feet
thence South 69 Degrees 17 Minutes 22 Seconds East 41.1 feet
thence South 74 Degrees 05 Minutes 17 Seconds East 35.2 feet
thence South 74 Degrees 14 Minutes 10 Seconds East 35.5 feet
thence South 74 Degrees 48 Minutes 10 Seconds East 30.6 feet
thence South 87 Degrees 34 Minutes 28 Seconds East 34.2 feet
thence North 76 Degrees 09 Minutes 23 Seconds East 35.1 feet
thence North 60 Degrees 40 Minutes 16 Seconds East 34.5 feet
thence North 68 Degrees 49 Minutes 06 Seconds East 36.9 feet
thence North 79 Degrees 22 Minutes 05 Seconds East 36.7 feet
thence South 83 Degrees 01 Minutes 16 Seconds East 38.7 feet
thence South 65 Degrees 01 Minutes 08 Seconds East 46.8 feet
thence South 63 Degrees 56 Minutes 23 Seconds East 47.3 feet
thence South 67 Degrees 04 Minutes 47 Seconds East 50.7 feet
thence South 66 Degrees 03 Minutes 56 Seconds East 51.1 feet
thence South 73 Degrees 31 Minutes 19 Seconds East 51.1 feet

thence South 72 Degrees 44 Minutes 36 Seconds East 48.9 feet
thence South 74 Degrees 21 Minutes 22 Seconds East 101.4 feet
thence South 74 Degrees 41 Minutes 58 Seconds East 48.7 feet
thence South 76 Degrees 28 Minutes 50 Seconds East 48 feet
thence South 75 Degrees 17 Minutes 59 Seconds East 50.6 feet
thence South 70 Degrees 13 Minutes 54 Seconds East 43 feet
thence South 70 Degrees 00 Minutes 13 Seconds East 47.2 feet
thence South 60 Degrees 40 Minutes 57 Seconds East 46.4 feet
thence South 48 Degrees 41 Minutes 36 Seconds East 47.4 feet
thence South 54 Degrees 05 Minutes 40 Seconds East 47.2 feet
thence South 58 Degrees 31 Minutes 17 Seconds East 49.8 feet
thence South 62 Degrees 16 Minutes 43 Seconds East 45.4 feet
thence South 68 Degrees 15 Minutes 32 Seconds East 52.4 feet
thence South 67 Degrees 23 Minutes 41 Seconds East 46.3 feet
thence South 73 Degrees 49 Minutes 21 Seconds East 46.2 feet
thence South 68 Degrees 18 Minutes 28 Seconds East 48.1 feet
thence South 77 Degrees 06 Minutes 28 Seconds East 50.2 feet
thence South 75 Degrees 17 Minutes 59 Seconds East 50.6 feet
thence South 73 Degrees 24 Minutes 53 Seconds East 50.8 feet
thence South 73 Degrees 56 Minutes 14 Seconds East 46.5 feet
thence South 72 Degrees 44 Minutes 36 Seconds East 48.9 feet
thence South 72 Degrees 18 Minutes 44 Seconds East 42.4 feet
thence South 73 Degrees 13 Minutes 27 Seconds East 44.6 feet
thence South 70 Degrees 04 Minutes 49 Seconds East 42.7 feet
thence South 75 Degrees 04 Minutes 18 Seconds East 37.4 feet
thence South 78 Degrees 40 Minutes 36 Seconds East 32.5 feet
thence South 76 Degrees 02 Minutes 11 Seconds East 25.1 feet
thence South 75 Degrees 57 Minutes 04 Seconds East 8.1 feet
thence South 84 Degrees 26 Minutes 27 Seconds East 32 feet
thence North 86 Degrees 31 Minutes 41 Seconds East 29.9 feet
thence North 86 Degrees 43 Minutes 20 Seconds East 31.9 feet
thence North 86 Degrees 18 Minutes 23 Seconds East 27.9 feet
thence North 89 Degrees 40 Minutes 22 Seconds East 27.9 feet
thence North 82 Degrees 42 Minutes 17 Seconds East 29.8 feet
thence South 85 Degrees 55 Minutes 41 Seconds East 21.4 feet
thence South 75 Degrees 29 Minutes 13 Seconds East 39.7 feet
thence South 77 Degrees 55 Minutes 53 Seconds East 30.6 feet
thence South 81 Degrees 26 Minutes 46 Seconds East 10.6 feet
thence South 58 Degrees 43 Minutes 10 Seconds East 15 feet
thence South 76 Degrees 35 Minutes 26 Seconds East 15.2 feet
thence South 63 Degrees 45 Minutes 42 Seconds East 21.3 feet
thence South 72 Degrees 33 Minutes 20 Seconds East 26.9 feet
thence South 73 Degrees 45 Minutes 10 Seconds East 28.8 feet
thence South 69 Degrees 04 Minutes 35 Seconds East 31.7 feet
thence South 74 Degrees 35 Minutes 17 Seconds East 37.5 feet
thence South 73 Degrees 09 Minutes 03 Seconds East 37.8 feet
thence South 76 Degrees 41 Minutes 02 Seconds East 34.8 feet
thence South 70 Degrees 20 Minutes 37 Seconds East 38.4 feet
thence South 72 Degrees 40 Minutes 36 Seconds East 37.9 feet

thence South 81 Degrees 05 Minutes 29 Seconds East 40.9 feet
thence South 72 Degrees 12 Minutes 18 Seconds East 38 feet
thence South 83 Degrees 30 Minutes 12 Seconds East 38.7 feet
thence South 73 Degrees 32 Minutes 13 Seconds East 39.8 feet
thence South 81 Degrees 05 Minutes 29 Seconds East 40.9 feet
thence South 74 Degrees 00 Minutes 47 Seconds East 42.1 feet
thence South 74 Degrees 52 Minutes 29 Seconds East 41.9 feet
thence South 74 Degrees 26 Minutes 35 Seconds East 42 feet
thence South 76 Degrees 37 Minutes 11 Seconds East 41.5 feet
thence South 71 Degrees 18 Minutes 04 Seconds East 40.3 feet
thence South 73 Degrees 40 Minutes 21 Seconds East 40.1 feet
thence South 74 Degrees 27 Minutes 03 Seconds East 37.2 feet
thence South 79 Degrees 22 Minutes 22 Seconds East 41.4 feet
thence South 75 Degrees 04 Minutes 18 Seconds East 37.4 feet
thence South 78 Degrees 09 Minutes 53 Seconds East 38.9 feet
thence South 75 Degrees 04 Minutes 18 Seconds East 37.4 feet
thence South 74 Degrees 14 Minutes 10 Seconds East 35.5 feet
thence South 76 Degrees 41 Minutes 02 Seconds East 34.8 feet
thence South 73 Degrees 08 Minutes 28 Seconds East 33.3 feet
thence South 79 Degrees 26 Minutes 29 Seconds East 34.8 feet
thence South 70 Degrees 29 Minutes 10 Seconds East 33.8 feet
thence South 70 Degrees 55 Minutes 44 Seconds East 24.7 feet
thence South 73 Degrees 45 Minutes 10 Seconds East 28.8 feet
thence South 65 Degrees 52 Minutes 58 Seconds East 27.8 feet
thence South 57 Degrees 57 Minutes 37 Seconds East 27.6 feet
thence South 56 Degrees 48 Minutes 32 Seconds East 30.3 feet
thence South 44 Degrees 52 Minutes 58 Seconds East 29.9 feet
thence South 48 Degrees 17 Minutes 42 Seconds East 31.4 feet
thence South 49 Degrees 15 Minutes 25 Seconds East 30.5 feet
thence South 50 Degrees 09 Minutes 26 Seconds East 33.1 feet
thence South 63 Degrees 03 Minutes 26 Seconds East 35.8 feet
thence South 64 Degrees 35 Minutes 46 Seconds East 30.2 feet
thence South 66 Degrees 35 Minutes 54 Seconds East 32.6 feet
thence South 71 Degrees 53 Minutes 31 Seconds East 31.1 feet
thence South 76 Degrees 48 Minutes 37 Seconds East 35.1 feet
thence South 75 Degrees 52 Minutes 28 Seconds East 32.9 feet
thence South 77 Degrees 55 Minutes 53 Seconds East 30.6 feet
thence South 80 Degrees 51 Minutes 52 Seconds East 29.9 feet
thence South 84 Degrees 50 Minutes 04 Seconds East 34.3 feet
thence South 84 Degrees 26 Minutes 27 Seconds East 32 feet
thence South 84 Degrees 03 Minutes 20 Seconds East 30 feet
thence South 79 Degrees 26 Minutes 28 Seconds East 34.8 feet
thence South 73 Degrees 08 Minutes 28 Seconds East 33.3 feet
thence South 70 Degrees 29 Minutes 10 Seconds East 33.8 feet
thence South 66 Degrees 21 Minutes 51 Seconds East 32.3 feet
thence South 54 Degrees 47 Minutes 21 Seconds East 33.9 feet
thence South 60 Degrees 31 Minutes 04 Seconds East 36.3 feet
thence South 62 Degrees 13 Minutes 31 Seconds East 38.3 feet
thence South 58 Degrees 35 Minutes 15 Seconds East 37.4 feet

thence South 62 Degrees 13 Minutes 31 Seconds East 38.3 feet
thence South 63 Degrees 33 Minutes 07 Seconds East 40.1 feet
thence South 65 Degrees 52 Minutes 58 Seconds East 39.6 feet
thence South 69 Degrees 07 Minutes 26 Seconds East 40.8 feet
thence South 68 Degrees 04 Minutes 40 Seconds East 39 feet
thence South 71 Degrees 18 Minutes 04 Seconds East 40.3 feet
thence South 71 Degrees 27 Minutes 08 Seconds East 40.6 feet
thence South 72 Degrees 31 Minutes 30 Seconds East 37.6 feet
thence South 75 Degrees 04 Minutes 18 Seconds East 37.4 feet
thence South 75 Degrees 04 Minutes 18 Seconds East 37.4 feet
thence South 71 Degrees 43 Minutes 36 Seconds East 36 feet
thence South 73 Degrees 08 Minutes 28 Seconds East 33.3 feet
thence South 78 Degrees 42 Minutes 55 Seconds East 9.8 feet more or less to **the ending point at:** 40 degrees 10 minutes 25.47 seconds North Latitude and -112 degrees 25 minutes 051.2 seconds West Longitude, which can be converted to mapping accuracy State Plane Utah Central Zone NAD 83 feet coordinates of X = 1,380,304.7 feet and Y = 7,233,364.3 feet.