Ent: 309631 - Pg 1 of 13
Date: 6/23/2008 12:52 PM
Fee: $0.00 NO CHARGE
Filed By: RGL
CALLEEN B PESHELL, Recorder
Tooele County Corporation
For: STATE OF UT GOVERNORS OFF

Acknowledgment and Notice of Acknowledgment of Acceptance of R.S. 2477 Right-of-Way Grant

THE STATE OF UTAH

TO ALL WHOM THESE PRESENTS SHALL COME, Greeting:

Know ye, This is an Acknowledgment and Notice of Acknowledgment made under Utah Code Sections 72-5-309 through 310 inclusive, that the grant of the United States of America of "the right of way for the construction of highways over public lands, not reserved for public uses" under United States Revised Statutes 2477 (43 U.S.C. Section 932 (repealed October 21, 1976, with proviso recognizing the validity of rights-of-way already established)) was accepted for and on behalf of the State of Utah and its political subdivision Tooele County as it pertains to the highway located in Tooele County known as Mercur Canyon Highway; County Road Number: tc20879; State Geographic Information Database (SGID) Road Identification Number: RD230151. Total road length is 3.39 miles more or less.

The reason for this Acknowledgment and Notice of Acknowledgment includes, but is not limited to, the fact that the road was constructed, mechanically, or by continuous use as a public highway for a period of at least ten years, over public lands not reserved for public uses, prior to the earlier of (a) the October 21, 1976 repeal of R.S. 2477 or (b) the date the servient estate was reserved for public uses.

This Acknowledgment and Notice of Acknowledgment applies only to the segments of the road that traverse land owned by the Bureau of Land Management, United States Department of the Interior, and does not apply to segments of the road that traverse land owned by any other person or entity. The State of Utah and its political subdivisions reserve the right to make further acknowledgments and notices of acknowledgment with regard to road segments that traverse land owned by other entities, including the United States of America, through one or more of its agencies.

A printed copy of a map showing the location of the road in said county is appended hereto as "Attachment 1," a printed copy of representative photos of the road is appended hereto as "Attachment 2," a printed copy of a description of the beginning and ending points of the entire road together with a list of Townships, Ranges and Sections that may be traversed by the road in said county is appended hereto as "Attachment 3," and a printed copy of the Road Centerline Description Cover Page(s) is appended hereto as "Attachment 4." The Appendices listed in "Attachment 4" that contain the actual road centerline descriptions are incorporated herein by reference. Affidavits provided by individuals familiar with the road are appended hereto as "Attachment 5."

A printed copy of this Acknowledgment and Notice of Acknowledgment, together with its Attachments and Appendices, may be viewed and/or obtained at the office of the Utah State Archives.

An electronic copy of this Acknowledgment and Notice of Acknowledgment, together with its Attachments and Appendices, may be viewed and/or downloaded as read-only PDF (Portable Document Format) files via the

Internet at http://recorded2477roads.utah.gov.

The owner of the servient estate in the land underlying the road-segments subject to this Acknowledgment and Notice is believed to be the United States of America through one or more of its agencies. Any of such agencies or any other person with a servient ownership claim or a competing dominant estate right-of-way ownership claim, may file a petition in the State District Court for Salt Lake County for a decision regarding the correctness of this Acknowledgment. A claimant shall file a petition within sixty (60) days after receipt of this Notice.

In Witness Whereof, I, John Harja, the official designee of the Governor of the State of Utah, in conformity to the laws of the State (Utah Code Sections 72-5-308 through 310 inclusive), have caused this Acknowledgment and Notice of Acknowledgment to be made.

Signed by my hand in Salt Lake City, Utah, the 20th day of June, 2008.

By the Governor's Designee

John Harja

CERTIFICATION

State of Utah)
: ss
County of Salt Lake)

I hereby certify that the signer of the foregoing document, John Harja, is personally known by me, has made a voluntary signature and taken an oath stating that he is the official designee of the Governor of the State of Utah and is authorized to sign this document on the Governor's behalf pursuant to Utah Code Section 72-5-309. He further vouched that, based upon information and belief, the facts alleged therein are true.

Dated this 20th day of June, 2008.

NOTARY PUBLIC
PAMELA Z. BLACKHAM
5110 State Office Bldg
Salt Lake City, Utah 84114
COMMISSION EXPIRES
May 3, 2011
STATE OF UTAH

Pamela Z. Blackham
Notary Public

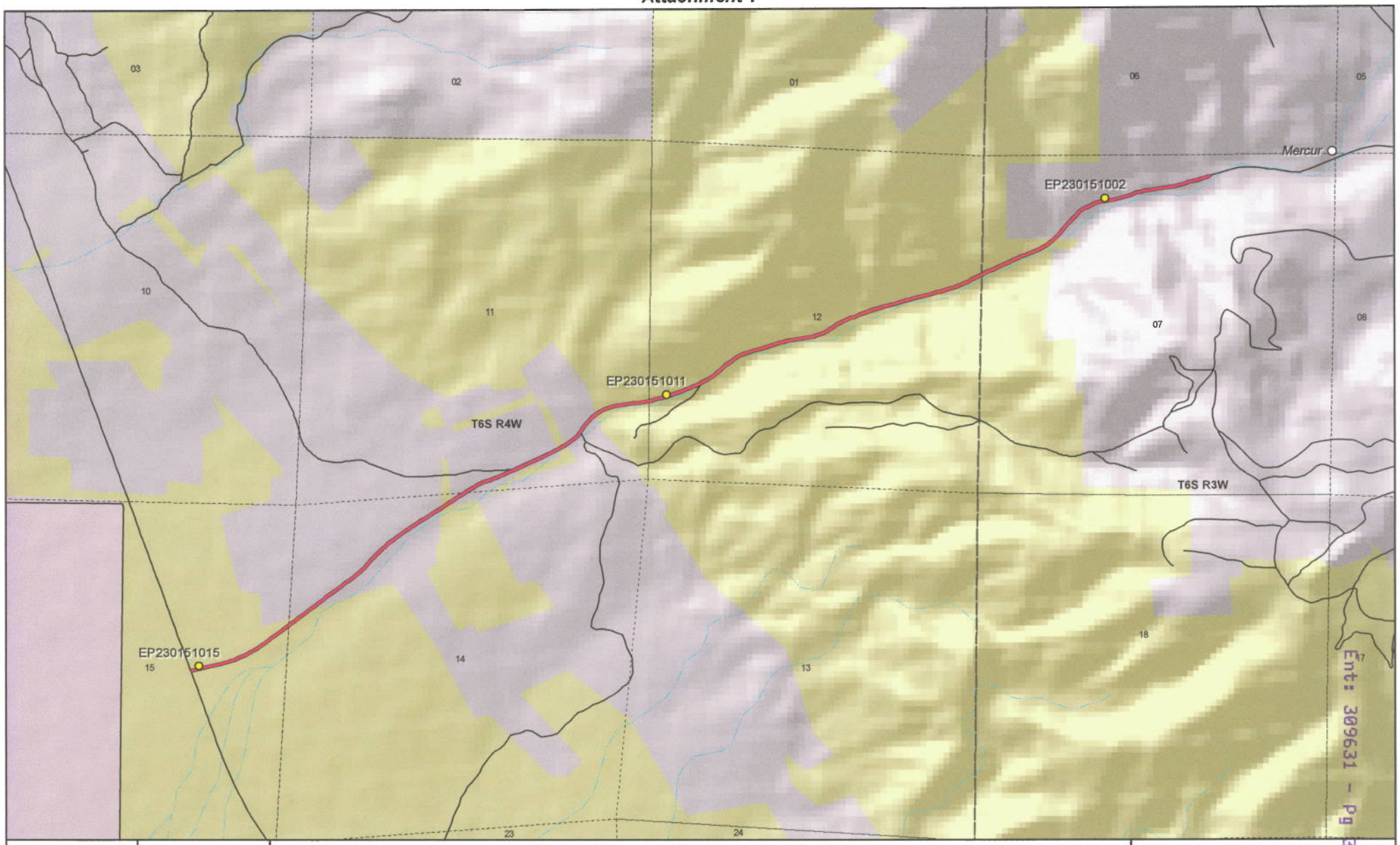

1:24,575
1 inch equals 0.4 miles

Mercur Canyon Highway - Tooele County
SGID RD_ID RD230151

Land Ownership Categories

- BLM
- Private
- SITLA, State Trust Land
- USFS, National Forest
- State Parks and Recreation
- Tribal, Indian Reservation
- NPS, National Park
- Wilderness
- UDWR Wildlife Reserve
- DOD, Military
- State Sovereign Land
- National Recreation Area
- USFWS, Natl. Wildlife Refuge

Transportation Network

- Mercur Canyon Highway
- Other Roads
- Title V: Issued Or Under Consideration By BLM Or County
- Photo Event Point
- Section = 1 Mile

Map prepared by the State of Utah
Automated Geographic Reference Center
Room 5130 State Office Building
Salt Lake City, Utah 84114
Jun 17, 2008

Ent: 309631 - Pg 3 of 13

EP230151002

EP230151011

EP230151015

EP000000000

EP000000000

EP000000000

Mercur Canyon Highway - Tooele County
SGID RD_ID RD230151

Map prepared by the State of Utah
Automated Geographic Reference Center
Room 5130 State Office Building
Salt Lake City, Utah 84114
June 18, 2008

Attachment 3

Beginning & Ending Points and Township, Range, and Section References For:

Popular Name: Mercur Canyon Highway
County: Tooele
County Road Number: tc20879
State Geographic Information Database (SGID) Road Identification Number: RD230151.
Total Road Length: 3.39 miles more or less.

Beginning at a point on the road centerline located at 40 degrees 17 minutes 53.18 seconds North Latitude and -112 degrees 16 minutes 30.75 seconds West Longitude, which can be converted to mapping accuracy State Plane Utah Central Zone NAD 83 feet coordinates of X = 1,424,197.1 feet and Y = 7,278,250.3 feet based on the US Survey Foot conversion.

Ending at a point on the road centerline located at 40 degrees 19 minutes 10.93 seconds North Latitude and -112 degrees 13 minutes 08.27 seconds West Longitude, which can be converted to mapping accuracy State Plane Utah Central Zone NAD 83 feet coordinates of X = 1,439,947.4 feet and Y = 7,285,986.5 feet based on the US Survey Foot conversion.

This road may traverse:

Township 6 South Range 3 West, Section(s) 7, Salt Lake Base & Meridian
Township 6 South Range 4 West, Section(s) 11,12,14,15, Salt Lake Base & Meridian
See Attachment 1 above for a cartographic depiction of the course of this road.

Attachment 4
Road Centerline Description Cover Page(s)

Popular Name: Mercur Canyon Highway
County: Tooele
County Road Number: tc20879
State Geographic Information Database (SGID) Road Identification Number: RD230151.
Total Road Length: 3.39 miles more or less.

Centerline Descriptions Of Road-Segments That Cross Over Federally Owned Land, Derived From Global Positioning System Data And Cross-checked against USGS Digital Orthophoto Quadrangles Compiled By The Utah Automated Geographic Reference Center And Entered Into The State Geographic Information Database (SGID).

Road-Segments Listed by SGID Road Identification Number (RD_ID)	Road-Segment Numbers	Believed Ownership Of Servient Estate	Approximate Segment Length	See Attached Appendix
RD230151	001	BLM	0.39 Miles	A
RD230151	002	PVT	0.49 Miles	(not shown)
RD230151	003	BLM	0.04 Miles	B
RD230151	004	PVT	0.35 Miles	(not shown)
RD230151	005	BLM	0.02 Miles	C
RD230151	006	PVT	0.13 Miles	(not shown)
RD230151	007	BLM	1.46 Miles	D
RD230151	008	PVT	0.51 Miles	(not shown)
		Total Road Length	3.39	————

*** Indicates that a Title V permit will be requested, is in process, or has been issued.**
† Indicates that road-segments crossing Forest Service land are under consideration by the state and county as of the date of this Acknowledgment and Notice of Acknowledgment.

Attachment 5

AFFIDAVIT OF DANNY RYDALCH

MERCUR CANYON HIGHWAY

COUNTY ROAD NUMBER 20879

TOOELE COUNTY, UTAH

State of Utah)
: ss.
County of Tooele)

DANNY RYDALCH, being first duly sworn, deposes and states as follows:

1. I am an adult competent to testify about the matters set forth below based upon my personal knowledge. I have lived in Tooele County for 54 years.

2. I have traveled and am familiar with a road in Tooele County known as Mercur Canyon Highway. The southern portion of the road was built in the mid 1970s. The northern portion of the road is currently gated by Barrick Mining Company. I am also familiar with the land the road traverses. When I first used and observed the road in the early 1960s it followed the same route as in 2006 when I last observed it. Attached is a Tooele County map showing Mercur Canyon Highway. To the best of my knowledge and based upon my use of and familiarity with this road and the land it traverses, the location and route of the road are correctly illustrated on the attached map. The County also identifies this road according to the road number listed above.

3. I have observed that the road has been open to the public for all to use, to come and go as they pleased, since at least as early as the early 1960s and continuing through 1976. Throughout this time period I have observed travel on the road by various means, including cars, trucks and jeeps. Throughout this time period, the road has been

used monthly, weather permitting, for more than ten continuous years prior to 1976, and was so used in 2006.

4. Throughout the time period from the early 1960s to 2007, I have used the road myself for livestock operations.

5. Throughout the time period described in the previous paragraph, I observed vehicles using the road at various times for the uses described in the previous paragraph, plus mining, rock hounding, metal detecting, bottle collecting, prospecting for minerals and hunting.

6. It is also the reputation in the community that this road has been open to the public for all to use, to come and go as they pleased, since at least as early as the early 1900s to the present, for the uses described in the previous paragraphs.

7. Prior to 1976, I observed the graded surface of the road.

Dated this 27 day of August, 2007.

Danny Rydalch

DANNY RYDALCH

SUBSCRIBED AND SWORN to before me this 27th day of August, 2007.

Gloria Schrader

NOTARY PUBLIC

Notary Public
GLORIA SCHRADER
5110 State Office Bldg.
Salt Lake City, UT 84114-2477
My Commission Expires
October 10, 2008
State of Utah

Mercur Canyon Highway

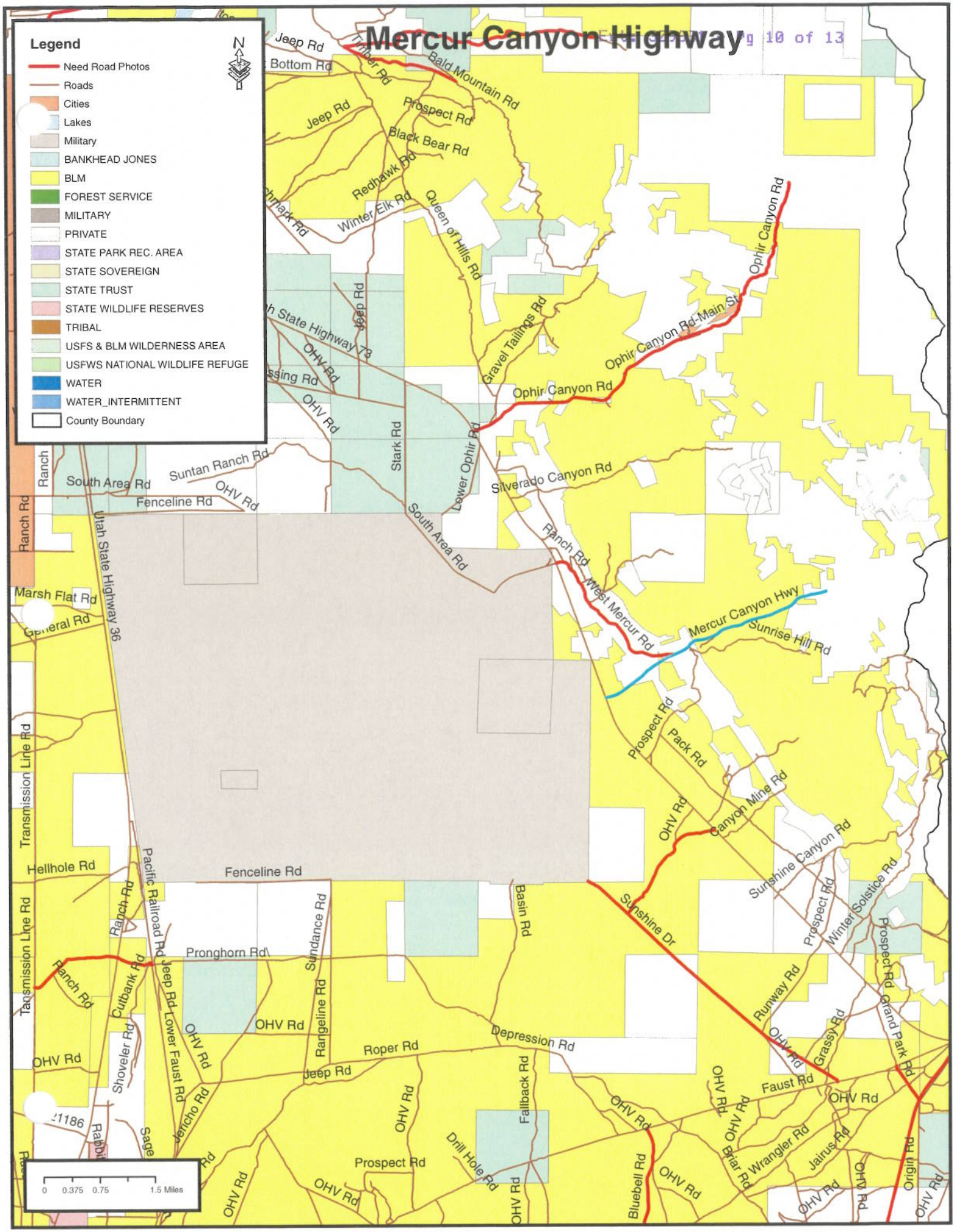

AFFIDAVIT OF COLLEEN S. JOHNSON

MERCUR CANYON HIGHWAY

COUNTY ROAD NUMBER 20879

TOOELE COUNTY, UTAH

State of Utah)
: ss.
County of Tooele)

COLLEEN S. JOHNSON, being first duly sworn, deposes and states as follows:

1. I am an adult competent to testify about the matters set forth below based upon my personal knowledge. I have lived in Tooele County for 54 years.

2. I have traveled and am familiar with a road in Tooele County known as Mercur Canyon Highway. The southern portion of the road was built in the mid 1970s. The northern portion of the road is currently gated by Barrick Mining Company. I am also familiar with the land the road traverses. When I first used and observed the road in the early 1960s it followed the same route as in the mid 1980s when I last observed it. Attached is a Tooele County map showing Mercur Canyon Highway. To the best of my knowledge and based upon my use of and familiarity with this road and the land it traverses, the location and route of the road are correctly illustrated on the attached map. The County also identifies this road according to the road number listed above.

3. I have observed that the road has been open to the public for all to use, to come and go as they pleased, since at least as early as the early 1960s and continuing through 1976. Throughout this time period I have observed travel on the road by various means, including cars, trucks and jeeps. Throughout this time period, the road has been

used weekly, weather permitting, for more than ten continuous years prior to 1976, and was so used in the mid 1980s.

4. Throughout the time period from the early 1960s to the mid 1980s, I have used the road myself for recreation and for travel in and through the area.

5. Throughout the time period described in the previous paragraph, I observed vehicles using the road at various times for the uses described in the previous paragraph, plus mining, prospecting for minerals and hunting.

6. It is also the reputation in the community that this road has been open to the public for all to use, to come and go as they pleased, since at least as early as the early 1900s to the present, for the uses described in the previous paragraphs.

7. Prior to 1976, I observed the graded surface of the road.

Dated this 28 day of August, 2007.

Colleen S. Johnson

COLLEEN S. JOHNSON

SUBSCRIBED AND SWORN to before me this 28th day of August, 2007.

Gloria Schrader

NOTARY PUBLIC

Notary Public
GLORIA SCHRADER
5110 State Office Bldg.
Salt Lake City, UT 84114-2477
My Commission Expires
October 10, 2008
State of Utah

Mercur Canyon Highway

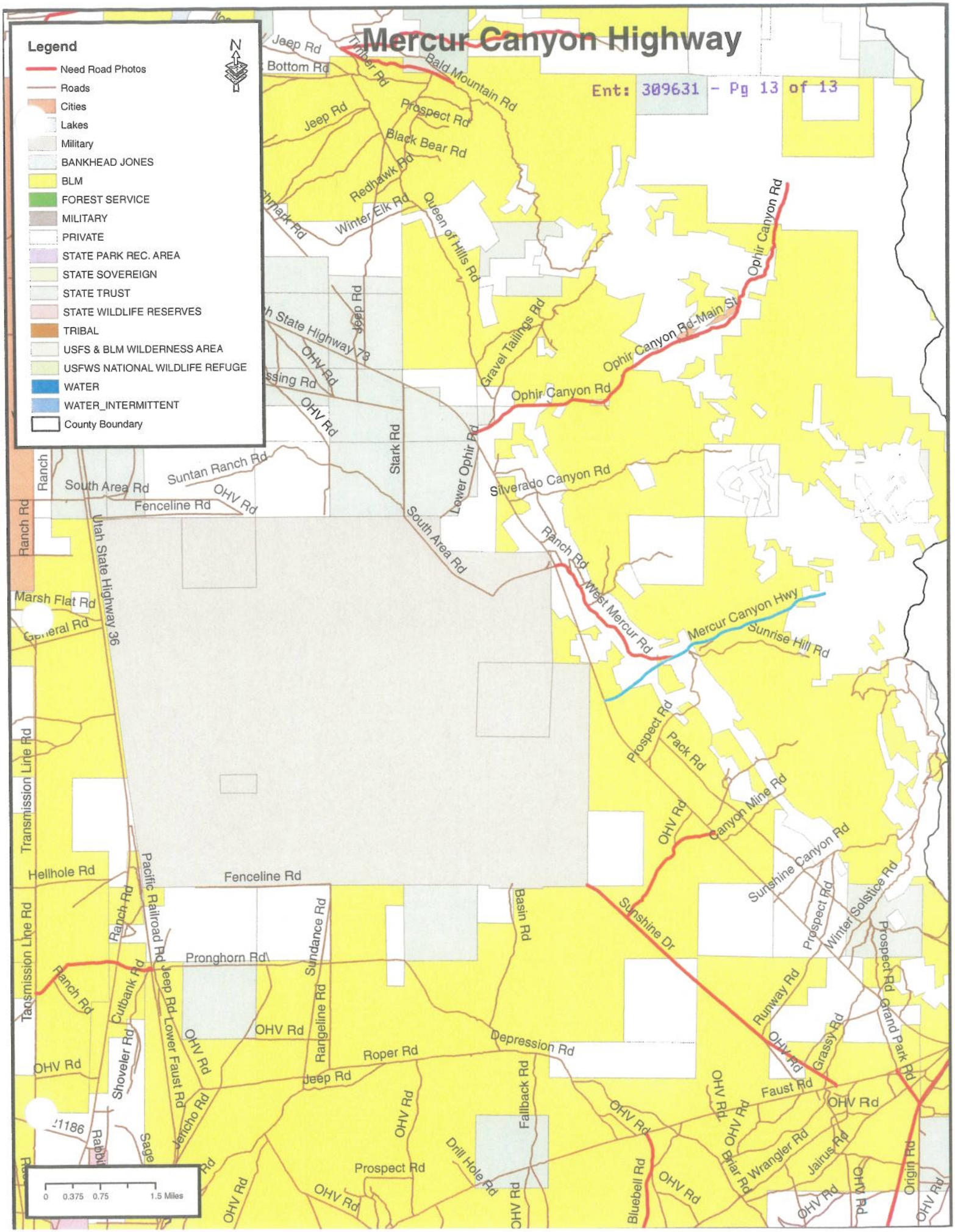

Appendix A to Attachment 4

Popular Name: Mercur Canyon Highway
County: Tooele
County Road Number: tc20879
State Geographic Information Database (SGID) Road Identification Number: RD230151.
Road-Segment Number: 001
Road-Segment Length: 0.39 miles more or less.
Believed owner of the land underlying this road-segment is: Bureau of Land Management.

The following description is based upon the geographic coordinate system using the NAD83 Datum. The source is GPS mapping grade data as indicated in the metadata and/or the transportation data model of the State of Utah Geographic Information Database (SGID).

The road-segment itself is the monument that is identified by its physical presence on the land. The location of said physical presence is closely approximated by mapping grade Global Positioning System (GPS) data. Said data are checked against the corresponding gray-scale 1-meter Digital Orthophoto Quadrangles published by the United States Geological Survey (USGS) to verify a reasonable degree of accuracy. In circumstances where accurate satellite signal acquisition is not possible, such as deep, narrow canyons or under a canopy of dense foliage, or where very sharp curves in the road make accuracy questionable, such portions of the road were digitized from the corresponding gray-scale 1-meter Digital Orthophoto Quadrangles published by the United States Geological Survey (USGS).

This road-segment may traverse:
Township 6 South Range 4 West, Section(s) 14,15, Salt Lake Base & Meridian

The following description closely approximates the location of the centerline of the physical monument (Mercur Canyon Highway)-- Segment 001 based on mapping grade Global Positioning System (GPS) data as defined above:

Beginning at a point on the road center line located at 40 degrees 17 minutes 53.18 seconds North Latitude and -112 degrees 16 minutes 30.75 seconds West Longitude, which can be converted to mapping accuracy State Plane Utah Central Zone NAD 83 feet coordinates of X = 1,424,197.1 feet and Y = 7,278,250.3 feet; thence the following courses along the said road center line:

thence North 77 Degrees 15 Minutes 13 Seconds East 312.8 feet
thence North 78 Degrees 10 Minutes 57 Seconds East 41.2 feet
thence North 76 Degrees 04 Minutes 16 Seconds East 41.9 feet
thence North 77 Degrees 13 Minutes 55 Seconds East 45.7 feet
thence North 71 Degrees 47 Minutes 34 Seconds East 42.8 feet
thence North 75 Degrees 20 Minutes 26 Seconds East 46.4 feet
thence North 72 Degrees 12 Minutes 13 Seconds East 49.2 feet
thence North 71 Degrees 29 Minutes 17 Seconds East 47.3 feet
thence North 73 Degrees 23 Minutes 43 Seconds East 46.8 feet
thence North 67 Degrees 52 Minutes 13 Seconds East 53 feet
thence North 66 Degrees 54 Minutes 35 Seconds East 50.9 feet

thence North 68 Degrees 45 Minutes 23 Seconds East 55.2 feet
thence North 62 Degrees 36 Minutes 25 Seconds East 50.5 feet
thence North 59 Degrees 07 Minutes 09 Seconds East 54.9 feet
thence North 61 Degrees 35 Minutes 57 Seconds East 55.8 feet
thence North 59 Degrees 34 Minutes 13 Seconds East 52.3 feet
thence North 58 Degrees 42 Minutes 28 Seconds East 57.4 feet
thence North 57 Degrees 39 Minutes 58 Seconds East 55.7 feet
thence North 54 Degrees 53 Minutes 38 Seconds East 57.5 feet
thence North 53 Degrees 44 Minutes 35 Seconds East 55.9 feet
thence North 52 Degrees 24 Minutes 19 Seconds East 56.9 feet
thence North 52 Degrees 17 Minutes 45 Seconds East 59.5 feet
thence North 52 Degrees 24 Minutes 19 Seconds East 56.9 feet
thence North 53 Degrees 32 Minutes 42 Seconds East 55.7 feet
thence North 53 Degrees 35 Minutes 57 Seconds East 61.3 feet
thence North 51 Degrees 06 Minutes 48 Seconds East 57.9 feet
thence North 53 Degrees 34 Minutes 24 Seconds East 58.5 feet
thence North 52 Degrees 19 Minutes 20 Seconds East 20.4 feet
thence North 52 Degrees 16 Minutes 55 Seconds East 39.1 feet
thence North 53 Degrees 34 Minutes 24 Seconds East 58.5 feet
thence North 52 Degrees 22 Minutes 45 Seconds East 62.3 feet
thence North 51 Degrees 03 Minutes 37 Seconds East 60.5 feet
thence North 53 Degrees 37 Minutes 22 Seconds East 64.1 feet
thence North 52 Degrees 17 Minutes 45 Seconds East 59.5 feet
thence North 51 Degrees 02 Minutes 39 Seconds East 36.2 feet more or less to **the ending point at:** 40 degrees 18 minutes 2.7 seconds North Latitude and -112 degrees 16 minutes 07.43 seconds West Longitude, which can be converted to mapping accuracy State Plane Utah Central Zone NAD 83 feet coordinates of X = 1,426,012.3 feet and Y = 7,279,197.2 feet.

Appendix B to Attachment 4

Popular Name: Mercur Canyon Highway
County: Tooele
County Road Number: tc20879
State Geographic Information Database (SGID) Road Identification Number: RD230151.
Road-Segment Number: 003
Road-Segment Length: 0.04 miles more or less.
Believed owner of the land underlying this road-segment is: Bureau of Land Management.

The following description is based upon the geographic coordinate system using the NAD83 Datum. The source is GPS mapping grade data as indicated in the metadata and/or the transportation data model of the State of Utah Geographic Information Database (SGID).

The road-segment itself is the monument that is identified by its physical presence on the land. The location of said physical presence is closely approximated by mapping grade Global Positioning System (GPS) data. Said data are checked against the corresponding gray-scale 1-meter Digital Orthophoto Quadrangles published by the United States Geological Survey (USGS) to verify a reasonable degree of accuracy. In circumstances where accurate satellite signal acquisition is not possible, such as deep, narrow canyons or under a canopy of dense foliage, or where very sharp curves in the road make accuracy questionable, such portions of the road were digitized from the corresponding gray-scale 1-meter Digital Orthophoto Quadrangles published by the United States Geological Survey (USGS).

This road-segment may traverse:
Township 6 South Range 4 West, Section(s) 14, Salt Lake Base & Meridian

The following description closely approximates the location of the centerline of the physical monument (Mercur Canyon Highway)-- Segment 003 based on mapping grade Global Positioning System (GPS) data as defined above:

Beginning at a point on the road center line located at 40 degrees 18 minutes 18.62 seconds North Latitude and -112 degrees 15 minutes 41.25 seconds West Longitude, which can be converted to mapping accuracy State Plane Utah Central Zone NAD 83 feet coordinates of X = 1,428,053.5 feet and Y = 7,280,791.3 feet; thence the following courses along the said road center line:

thence North 56 Degrees 43 Minutes 00 Seconds East 20.6 feet
thence North 58 Degrees 08 Minutes 33 Seconds East 62.8 feet
thence North 57 Degrees 58 Minutes 13 Seconds East 65.6 feet
thence North 55 Degrees 49 Minutes 27 Seconds East 43.1 feet more or less to **the ending point at:** 40 degrees 18 minutes 19.66 seconds North Latitude and -112 degrees 15 minutes 39.18 seconds West Longitude, which can be converted to mapping accuracy State Plane Utah Central Zone NAD 83 feet coordinates of X = 1,428,215.2 feet and Y = 7,280,894.6 feet.

Appendix C to Attachment 4

Popular Name: Mercur Canyon Highway
County: Tooele
County Road Number: tc20879
State Geographic Information Database (SGID) Road Identification Number: RD230151.
Road-Segment Number: 005
Road-Segment Length: 0.02 miles more or less.
Believed owner of the land underlying this road-segment is: Bureau of Land Management.

The following description is based upon the geographic coordinate system using the NAD83 Datum. The source is GPS mapping grade data as indicated in the metadata and/or the transportation data model of the State of Utah Geographic Information Database (SGID).

The road-segment itself is the monument that is identified by its physical presence on the land. The location of said physical presence is closely approximated by mapping grade Global Positioning System (GPS) data. Said data are checked against the corresponding gray-scale 1-meter Digital Orthophoto Quadrangles published by the United States Geological Survey (USGS) to verify a reasonable degree of accuracy. In circumstances where accurate satellite signal acquisition is not possible, such as deep, narrow canyons or under a canopy of dense foliage, or where very sharp curves in the road make accuracy questionable, such portions of the road were digitized from the corresponding gray-scale 1-meter Digital Orthophoto Quadrangles published by the United States Geological Survey (USGS).

This road-segment may traverse:
Township 6 South Range 4 West, Section(s) 11, Salt Lake Base & Meridian

The following description closely approximates the location of the centerline of the physical monument (Mercur Canyon Highway)-- Segment 005 based on mapping grade Global Positioning System (GPS) data as defined above:

Beginning at a point on the road center line located at 40 degrees 18 minutes 27.91 seconds North Latitude and -112 degrees 15 minutes 18.06 seconds West Longitude, which can be converted to mapping accuracy State Plane Utah Central Zone NAD 83 feet coordinates of X = 1,429,858.4 feet and Y = 7,281,715.9 feet; thence the following courses along the said road center line:

thence North 61 Degrees 17 Minutes 50 Seconds East 57.2 feet
thence North 59 Degrees 12 Minutes 22 Seconds East 64.7 feet
thence North 58 Degrees 16 Minutes 53 Seconds East 6.8 feet more or less to **the ending point at:** 40 degrees 18 minutes 28.55 seconds North Latitude and -112 degrees 15 minutes 16.63 seconds West Longitude, which can be converted to mapping accuracy State Plane Utah Central Zone NAD 83 feet coordinates of X = 1,429,969.9 feet and Y = 7,281,780.1 feet.

Appendix D to Attachment 4

Popular Name: Mercur Canyon Highway
County: Tooele
County Road Number: tc20879
State Geographic Information Database (SGID) Road Identification Number: RD230151.
Road-Segment Number: 007
Road-Segment Length: 1.46 miles more or less.
Believed owner of the land underlying this road-segment is: Bureau of Land Management.

The following description is based upon the geographic coordinate system using the NAD83 Datum. The source is GPS mapping grade data as indicated in the metadata and/or the transportation data model of the State of Utah Geographic Information Database (SGID).

The road-segment itself is the monument that is identified by its physical presence on the land. The location of said physical presence is closely approximated by mapping grade Global Positioning System (GPS) data. Said data are checked against the corresponding gray-scale 1-meter Digital Orthophoto Quadrangles published by the United States Geological Survey (USGS) to verify a reasonable degree of accuracy. In circumstances where accurate satellite signal acquisition is not possible, such as deep, narrow canyons or under a canopy of dense foliage, or where very sharp curves in the road make accuracy questionable, such portions of the road were digitized from the corresponding gray-scale 1-meter Digital Orthophoto Quadrangles published by the United States Geological Survey (USGS).

This road-segment may traverse:
Township 6 South Range 3 West, Section(s) 7, Salt Lake Base & Meridian
Township 6 South Range 4 West, Section(s) 11,12, Salt Lake Base & Meridian

The following description closely approximates the location of the centerline of the physical monument (Mercur Canyon Highway)-- Segment 007 based on mapping grade Global Positioning System (GPS) data as defined above:

Beginning at a point on the road center line located at 40 degrees 18 minutes 33.46 seconds North Latitude and -112 degrees 15 minutes 10.43 seconds West Longitude, which can be converted to mapping accuracy State Plane Utah Central Zone NAD 83 feet coordinates of X = 1,430,454.0 feet and Y = 7,282,272.6 feet; thence the following courses along the said road center line:

thence North 53 Degrees 34 Minutes 13 Seconds East 20.6 feet
thence North 58 Degrees 52 Minutes 32 Seconds East 57.7 feet
thence North 63 Degrees 06 Minutes 23 Seconds East 55 feet
thence North 67 Degrees 55 Minutes 51 Seconds East 57.6 feet
thence North 70 Degrees 15 Minutes 03 Seconds East 54.3 feet
thence North 75 Degrees 19 Minutes 46 Seconds East 59.6 feet
thence North 77 Degrees 33 Minutes 10 Seconds East 54.7 feet
thence North 78 Degrees 21 Minutes 42 Seconds East 58.6 feet
thence North 80 Degrees 18 Minutes 41 Seconds East 60.5 feet
thence North 82 Degrees 55 Minutes 21 Seconds East 55.8 feet

thence North 83 Degrees 11 Minutes 19 Seconds East 58.1 feet
thence North 83 Degrees 09 Minutes 06 Seconds East 57.8 feet
thence North 83 Degrees 09 Minutes 06 Seconds East 57.8 feet
thence North 80 Degrees 18 Minutes 41 Seconds East 60.5 feet
thence North 81 Degrees 15 Minutes 25 Seconds East 56.1 feet
thence North 78 Degrees 26 Minutes 45 Seconds East 30.7 feet
thence North 78 Degrees 24 Minutes 03 Seconds East 28.2 feet
thence North 76 Degrees 47 Minutes 48 Seconds East 58.9 feet
thence North 73 Degrees 16 Minutes 55 Seconds East 58.1 feet
thence North 73 Degrees 11 Minutes 25 Seconds East 57.8 feet
thence North 73 Degrees 11 Minutes 25 Seconds East 57.8 feet
thence North 71 Degrees 44 Minutes 37 Seconds East 58.6 feet
thence North 73 Degrees 43 Minutes 34 Seconds East 59.7 feet
thence North 69 Degrees 27 Minutes 47 Seconds East 57 feet
thence North 71 Degrees 44 Minutes 37 Seconds East 58.6 feet
thence North 69 Degrees 27 Minutes 47 Seconds East 57 feet
thence North 70 Degrees 07 Minutes 31 Seconds East 58.8 feet
thence North 66 Degrees 25 Minutes 50 Seconds East 58.2 feet
thence North 64 Degrees 57 Minutes 48 Seconds East 58.9 feet
thence North 65 Degrees 05 Minutes 46 Seconds East 59.2 feet
thence North 62 Degrees 36 Minutes 25 Seconds East 50.5 feet
thence North 61 Degrees 54 Minutes 47 Seconds East 7 feet
thence North 63 Degrees 40 Minutes 06 Seconds East 59.9 feet
thence North 62 Degrees 07 Minutes 51 Seconds East 60.3 feet
thence North 58 Degrees 42 Minutes 28 Seconds East 57.4 feet
thence North 56 Degrees 09 Minutes 25 Seconds East 59.4 feet
thence North 50 Degrees 54 Minutes 36 Seconds East 57.7 feet
thence North 48 Degrees 36 Minutes 32 Seconds East 57.4 feet
thence North 47 Degrees 30 Minutes 05 Seconds East 61.1 feet
thence North 48 Degrees 19 Minutes 26 Seconds East 54.6 feet
thence North 52 Degrees 11 Minutes 43 Seconds East 62 feet
thence North 54 Degrees 53 Minutes 37 Seconds East 57.5 feet
thence North 53 Degrees 45 Minutes 43 Seconds East 58.7 feet
thence North 58 Degrees 42 Minutes 28 Seconds East 57.4 feet
thence North 61 Degrees 14 Minutes 25 Seconds East 58.6 feet
thence North 66 Degrees 25 Minutes 50 Seconds East 58.2 feet
thence North 72 Degrees 19 Minutes 03 Seconds East 60.5 feet
thence North 71 Degrees 54 Minutes 01 Seconds East 53.8 feet
thence North 73 Degrees 48 Minutes 44 Seconds East 60 feet
thence North 76 Degrees 21 Minutes 20 Seconds East 57 feet
thence North 69 Degrees 27 Minutes 47 Seconds East 57 feet
thence North 73 Degrees 11 Minutes 25 Seconds East 57.8 feet
thence North 71 Degrees 38 Minutes 40 Seconds East 58.3 feet
thence North 73 Degrees 16 Minutes 55 Seconds East 58.1 feet
thence North 71 Degrees 01 Minutes 34 Seconds East 56.5 feet
thence North 73 Degrees 43 Minutes 34 Seconds East 59.7 feet
thence North 76 Degrees 52 Minutes 02 Seconds East 59.2 feet
thence North 76 Degrees 21 Minutes 20 Seconds East 57 feet
thence North 78 Degrees 25 Minutes 27 Seconds East 58.9 feet

thence North 79 Degrees 36 Minutes 20 Seconds East 56.3 feet
thence North 81 Degrees 32 Minutes 29 Seconds East 58 feet
thence North 77 Degrees 58 Minutes 16 Seconds East 56.6 feet
thence North 83 Degrees 11 Minutes 19 Seconds East 58.1 feet
thence North 78 Degrees 21 Minutes 42 Seconds East 58.6 feet
thence North 77 Degrees 58 Minutes 16 Seconds East 56.6 feet
thence North 75 Degrees 53 Minutes 01 Seconds East 55.1 feet
thence North 73 Degrees 48 Minutes 44 Seconds East 60 feet
thence North 67 Degrees 52 Minutes 13 Seconds East 53 feet
thence North 61 Degrees 59 Minutes 44 Seconds East 53 feet
thence North 58 Degrees 52 Minutes 32 Seconds East 57.7 feet
thence North 56 Degrees 22 Minutes 09 Seconds East 53.8 feet
thence North 55 Degrees 07 Minutes 40 Seconds East 55 feet
thence North 56 Degrees 22 Minutes 09 Seconds East 53.8 feet
thence North 61 Degrees 35 Minutes 57 Seconds East 55.8 feet
thence North 63 Degrees 15 Minutes 31 Seconds East 55.3 feet
thence North 69 Degrees 32 Minutes 07 Seconds East 52.4 feet
thence North 67 Degrees 03 Minutes 06 Seconds East 55.5 feet
thence North 71 Degrees 01 Minutes 34 Seconds East 56.5 feet
thence North 69 Degrees 32 Minutes 07 Seconds East 52.4 feet
thence North 67 Degrees 55 Minutes 51 Seconds East 57.6 feet
thence North 70 Degrees 15 Minutes 03 Seconds East 54.3 feet
thence North 69 Degrees 27 Minutes 47 Seconds East 57 feet
thence North 71 Degrees 54 Minutes 01 Seconds East 53.8 feet
thence North 71 Degrees 01 Minutes 34 Seconds East 56.5 feet
thence North 75 Degrees 19 Minutes 46 Seconds East 59.6 feet
thence North 71 Degrees 01 Minutes 34 Seconds East 56.5 feet
thence North 74 Degrees 45 Minutes 41 Seconds East 57.4 feet
thence North 76 Degrees 21 Minutes 20 Seconds East 57 feet
thence North 75 Degrees 19 Minutes 46 Seconds East 59.6 feet
thence North 75 Degrees 53 Minutes 01 Seconds East 55.1 feet
thence North 74 Degrees 18 Minutes 36 Seconds East 61.9 feet
thence North 75 Degrees 15 Minutes 03 Seconds East 59.3 feet
thence North 75 Degrees 19 Minutes 46 Seconds East 59.6 feet
thence North 74 Degrees 45 Minutes 41 Seconds East 57.4 feet
thence North 76 Degrees 52 Minutes 02 Seconds East 59.2 feet
thence North 72 Degrees 19 Minutes 03 Seconds East 60.5 feet
thence North 75 Degrees 19 Minutes 46 Seconds East 59.6 feet
thence North 75 Degrees 47 Minutes 01 Seconds East 61.5 feet
thence North 76 Degrees 21 Minutes 20 Seconds East 57 feet
thence North 71 Degrees 38 Minutes 40 Seconds East 58.3 feet
thence North 75 Degrees 47 Minutes 01 Seconds East 61.5 feet
thence North 74 Degrees 14 Minutes 17 Seconds East 55.5 feet
thence North 76 Degrees 52 Minutes 02 Seconds East 59.2 feet
thence North 71 Degrees 38 Minutes 40 Seconds East 58.3 feet
thence North 73 Degrees 11 Minutes 25 Seconds East 57.8 feet
thence North 75 Degrees 19 Minutes 46 Seconds East 59.6 feet
thence North 68 Degrees 44 Minutes 50 Seconds East 59.7 feet
thence North 66 Degrees 25 Minutes 50 Seconds East 58.2 feet

thence North 67 Degrees 55 Minutes 51 Seconds East 57.6 feet
thence North 63 Degrees 31 Minutes 48 Seconds East 59.6 feet
thence North 61 Degrees 14 Minutes 26 Seconds East 58.6 feet
thence North 63 Degrees 31 Minutes 48 Seconds East 59.6 feet
thence North 63 Degrees 53 Minutes 35 Seconds East 64.1 feet
thence North 66 Degrees 26 Minutes 19 Seconds East 43.2 feet
thence North 66 Degrees 24 Minutes 26 Seconds East 15 feet
thence North 61 Degrees 14 Minutes 26 Seconds East 58.6 feet
thence North 66 Degrees 35 Minutes 28 Seconds East 62.8 feet
thence North 67 Degrees 17 Minutes 29 Seconds East 60.3 feet
thence North 63 Degrees 31 Minutes 48 Seconds East 59.6 feet
thence North 64 Degrees 20 Minutes 24 Seconds East 61.4 feet
thence North 65 Degrees 51 Minutes 56 Seconds East 121.9 feet
thence North 67 Degrees 58 Minutes 57 Seconds East 62.2 feet
thence North 64 Degrees 57 Minutes 48 Seconds East 58.9 feet
thence North 67 Degrees 17 Minutes 29 Seconds East 60.3 feet
thence North 67 Degrees 10 Minutes 20 Seconds East 60 feet
thence North 67 Degrees 17 Minutes 29 Seconds East 60.3 feet
thence North 68 Degrees 38 Minutes 03 Seconds East 59.4 feet
thence North 67 Degrees 58 Minutes 57 Seconds East 62.2 feet
thence North 65 Degrees 38 Minutes 29 Seconds East 56.4 feet
thence North 64 Degrees 57 Minutes 48 Seconds East 58.9 feet
thence North 62 Degrees 07 Minutes 51 Seconds East 60.3 feet
thence North 61 Degrees 14 Minutes 26 Seconds East 58.6 feet
thence North 54 Degrees 51 Minutes 30 Seconds East 60.4 feet
thence North 52 Degrees 12 Minutes 15 Seconds East 56.6 feet
thence North 46 Degrees 15 Minutes 03 Seconds East 55.6 feet more or less to **the ending point at:** 40 degrees 19 minutes 01.05 seconds North Latitude and -112 degrees 13 minutes 39.04 seconds West Longitude, which can be converted to mapping accuracy State Plane Utah Central Zone NAD 83 feet coordinates of X = 1,437,556.2 feet and Y = 7,285,005.2 feet.