Ent: 309593 - Pg 1 of 13
Date: 6/23/2008 12:52 PM
Fee: $0.00 NO CHARGE
Filed By: RGL
CALLEEN B PESHELL, Recorder
Tooele County Corporation
For: STATE OF UT GOVERNORS OFF

Acknowledgment and Notice of Acknowledgment of Acceptance of R.S. 2477 Right-of-Way Grant

THE STATE OF UTAH

TO ALL WHOM THESE PRESENTS SHALL COME, Greeting:

Know ye, This is an Acknowledgment and Notice of Acknowledgment made under Utah Code Sections 72-5-309 through 310 inclusive, that the grant of the United States of America of "the right of way for the construction of highways over public lands, not reserved for public uses" under United States Revised Statutes 2477 (43 U.S.C. Section 932 (repealed October 21, 1976, with proviso recognizing the validity of rights-of-way already established)) was accepted for and on behalf of the State of Utah and its political subdivision Tooele County as it pertains to the highway located in Tooele County known as Dugway Road; County Road Number: tc03154; State Geographic Information Database (SGID) Road Identification Number: RD230109. Total road length is 2.77 miles more or less.

The reason for this Acknowledgment and Notice of Acknowledgment includes, but is not limited to, the fact that the road was constructed, mechanically, or by continuous use as a public highway for a period of at least ten years, over public lands not reserved for public uses, prior to the earlier of (a) the October 21, 1976 repeal of R.S. 2477 or (b) the date the servient estate was reserved for public uses.

This Acknowledgment and Notice of Acknowledgment applies only to the segments of the road that traverse land owned by the Bureau of Land Management, United States Department of the Interior, and does not apply to segments of the road that traverse land owned by any other person or entity. The State of Utah and its political subdivisions reserve the right to make further acknowledgments and notices of acknowledgment with regard to road segments that traverse land owned by other entities, including the United States of America, through one or more of its agencies.

A printed copy of a map showing the location of the road in said county is appended hereto as "Attachment 1," a printed copy of representative photos of the road is appended hereto as "Attachment 2," a printed copy of a description of the beginning and ending points of the entire road together with a list of Townships, Ranges and Sections that may be traversed by the road in said county is appended hereto as "Attachment 3," and a printed copy of the Road Centerline Description Cover Page(s) is appended hereto as "Attachment 4." The Appendices listed in "Attachment 4" that contain the actual road centerline descriptions are incorporated herein by reference. Affidavits provided by individuals familiar with the road are appended hereto as "Attachment 5."

A printed copy of this Acknowledgment and Notice of Acknowledgment, together with its Attachments and Appendices, may be viewed and/or obtained at the office of the Utah State Archives.

An electronic copy of this Acknowledgment and Notice of Acknowledgment, together with its Attachments and Appendices, may be viewed and/or downloaded as read-only PDF (Portable Document Format) files via the

Internet at http://recorded2477roads.utah.gov.

The owner of the servient estate in the land underlying the road-segments subject to this Acknowledgment and Notice is believed to be the United States of America through one or more of its agencies. Any of such agencies or any other person with a servient ownership claim or a competing dominant estate right-of-way ownership claim, may file a petition in the State District Court for Salt Lake County for a decision regarding the correctness of this Acknowledgment. A claimant shall file a petition within sixty (60) days after receipt of this Notice.

In Witness Whereof, I, John Harja, the official designee of the Governor of the State of Utah, in conformity to the laws of the State (Utah Code Sections 72-5-308 through 310 inclusive), have caused this Acknowledgment and Notice of Acknowledgment to be made.

Signed by my hand in Salt Lake City, Utah, the 20th day of June, 2008.

By the Governor's Designee

John Harja

CERTIFICATION

State of Utah)
: ss
County of Salt Lake)

I hereby certify that the signer of the foregoing document, John Harja, is personally known by me, has made a voluntary signature and taken an oath stating that he is the official designee of the Governor of the State of Utah and is authorized to sign this document on the Governor's behalf pursuant to Utah Code Section 72-5-309. He further vouched that, based upon information and belief, the facts alleged therein are true.

NOTARY PUBLIC
PAMELA Z. BLACKHAM
5110 State Office Bldg
Salt Lake City, Utah 84114
COMMISSION EXPIRES
May 3, 2011
STATE OF UTAH

Dated this 20th day of June, 2008.

Pamela Z. Blackham
Notary Public

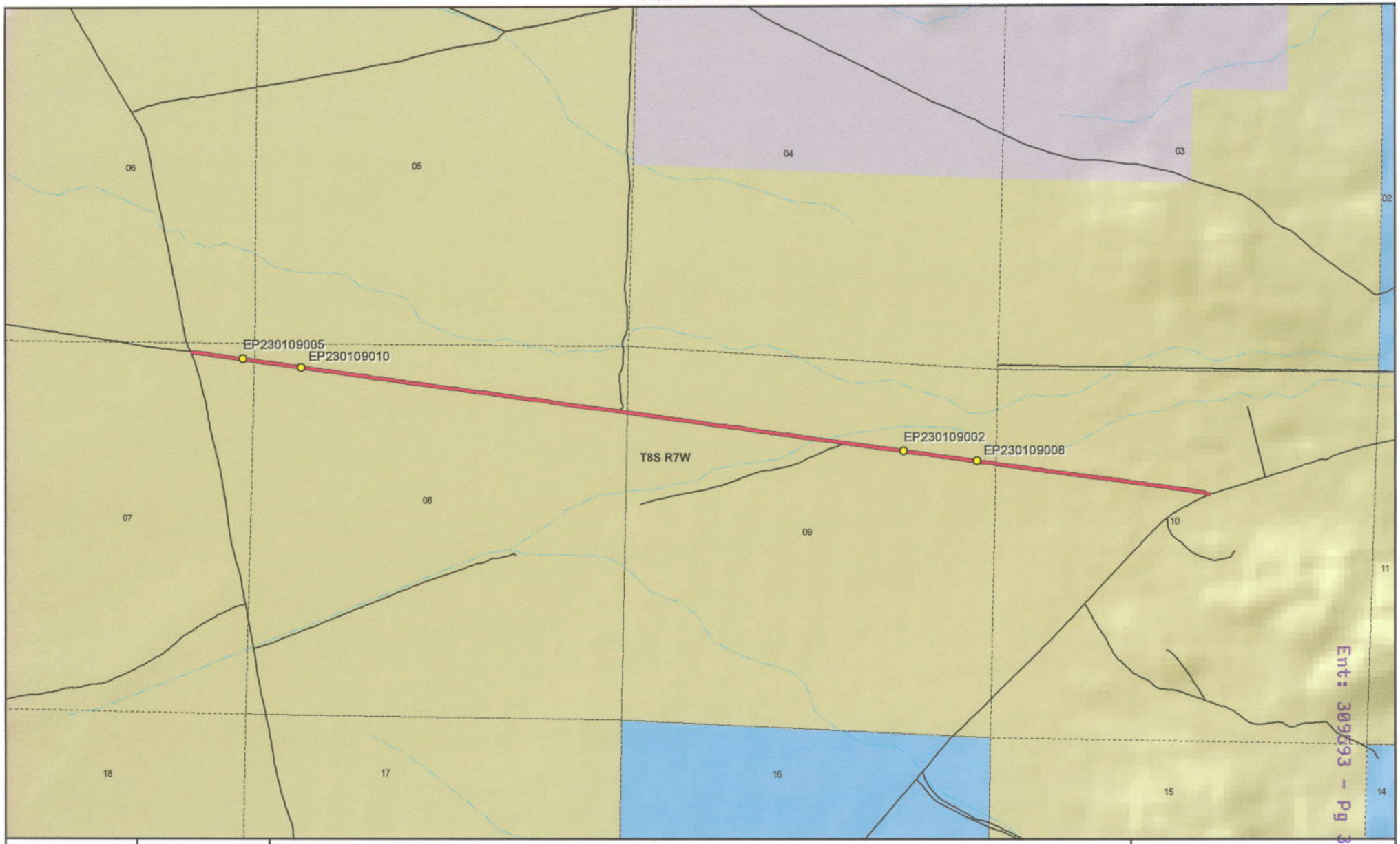

1:22,533
1 inch equals 0.4 miles

Dugway Road - Tooele County
SGID RD_ID RD230109

Land Ownership Categories

- BLM
- Private
- SITLA, State Trust Land
- USFS, National Forest
- State Parks and Recreation
- Tribal, Indian Reservation
- NPS, National Park
- Wilderness
- UDWR Wildlife Reserve
- DOD, Military
- State Sovereign Land
- National Recreation Area
- USFWS, Natl. Wildlife Refuge

Transportation Network

- Dugway Road
- Other Roads
- Title V: Issued Or Under Consideration By BLM Or County
- Photo Event Point
- Section = 1 Mile

Map prepared by the State of Utah
Automated Geographic Reference Center
Room 5130 State Office Building
Salt Lake City, Utah 84114
Jun 16, 2008

Ent: 309593 - Pg 3 of 13

Ent: 309593 - Pg 4 of 13

EP230109002

EP230109005

EP230109008

EP230109010

EP000000000

EP000000000

Dugway Road - Tooele County
SGID RD_ID RD230109

Map prepared by the State of Utah
Automated Geographic Reference Center
Room 5130 State Office Building
Salt Lake City, Utah 84114
June 18, 2008

Attachment 3

Beginning & Ending Points and Township, Range, and Section References For:

Popular Name: Dugway Road
County: Tooele
County Road Number: tc03154
State Geographic Information Database (SGID) Road Identification Number: RD230109.
Total Road Length: 2.77 miles more or less.

Beginning at a point on the road centerline located at 40 degrees 08 minutes 34.36 seconds North Latitude and -112 degrees 40 minutes 09.57 seconds West Longitude, which can be converted to mapping accuracy State Plane Utah Central Zone NAD 83 feet coordinates of X = 1,313,536.2 feet and Y = 7,222,905.1 feet based on the US Survey Foot conversion.

Ending at a point on the road centerline located at 40 degrees 08 minutes 16.73 seconds North Latitude and -112 degrees 37 minutes 02.81 seconds West Longitude, which can be converted to mapping accuracy State Plane Utah Central Zone NAD 83 feet coordinates of X = 1,328,015.9 feet and Y = 7,220,935.5 feet based on the US Survey Foot conversion.

This road may traverse:

Township 8 South Range 7 West, Section(s) 7,8,9,10, Salt Lake Base & Meridian
See Attachment 1 above for a cartographic depiction of the course of this road.

Attachment 4
Road Centerline Description Cover Page(s)

Popular Name: Dugway Road
County: Tooele
County Road Number: tc03154
State Geographic Information Database (SGID) Road Identification Number: RD230109.
Total Road Length: 2.77 miles more or less.

Centerline Descriptions Of Road-Segments That Cross Over Federally Owned Land, Derived From Global Positioning System Data And Cross-checked against USGS Digital Orthophoto Quadrangles Compiled By The Utah Automated Geographic Reference Center And Entered Into The State Geographic Information Database (SGID).

Road-Segments Listed by SGID Road Identification Number (RD_ID)	**Road-Segment Numbers**	**Believed Ownership Of Servient Estate**	**Approximate Segment Length**	**See Attached Appendix**
RD230109	**001**	**BLM**	**2.77 Miles**	**A**
		Total Road Length	**2.77**	————

*** Indicates that a Title V permit will be requested, is in process, or has been issued.**
† Indicates that road-segments crossing Forest Service land are under consideration by the state and county as of the date of this Acknowledgment and Notice of Acknowledgment.

Attachment 5

AFFIDAVIT OF LEE F. NIX

DUGWAY ROAD

TOOELE COUNTY, UTAH

ROAD NUMBER tc03154

State of Utah)
: ss.
County of Tooele)

LEE F. NIX, being first duly sworn, deposes and states as follows:

1. I am an adult competent to testify about the matters set forth below based upon my personal knowledge. I currently reside in Tooele, Tooele County, Utah. I was born and raised in Tooele County and have lived here all of my life for 80 years.

2. I have traveled and am familiar with a road in Tooele County known as Dugway Road. I am also familiar with the land the road traverses. When I first used and observed the road in the late 1930s it followed the same route as in 2006 when I last observed it. Attached is a Tooele County map showing Dugway Road. To the best of my knowledge and based upon my use of and familiarity with this road and the land it traverses, the location and route of the road are correctly illustrated on the attached map.

3. I am informed that the County also identifies this road according to the road number listed above.

4. I have observed that the road has been open to the public for all to use, to come and go as they pleased, since at least as early as the late 1930s and continuing through 2006. During this time period I have observed travel on the road by means of cars, pickup trucks and ATVs. During this time period, the road was used daily, weather permitting, for more than ten continuous years prior to 1976 and was so used in 2006.

5. During the time period from the late 1930s to 2006, I have used the road myself for sightseeing and recreation, livestock operations, hunting, trapping and travel in and through the area.

6. During the time period described in the previous paragraph, I have observed other vehicles from the general public using the road at various times for the uses described in the previous paragraph.

7. It is also the reputation in the community that this road has been open to the public for all to use, to come and go as they pleased, since at least as early as the early 1900s and continuing through 1976 to the present, for the uses described in the previous paragraphs.

8. Prior to 1976, I observed the graded surface of the road and other evidence of maintenance and construction such as berms along the side of the road.

DATED this 1 day of May, 2008.

LEE F. NIX

SUBSCRIBED AND SWORN to before me this 1st day of May, 2008.

Notary Public
GLORIA SCHRADER
5110 State Office Bldg.
Salt Lake City, UT 84114-2477
My Commission Expires
October 10, 2008
State of Utah

NOTARY PUBLIC

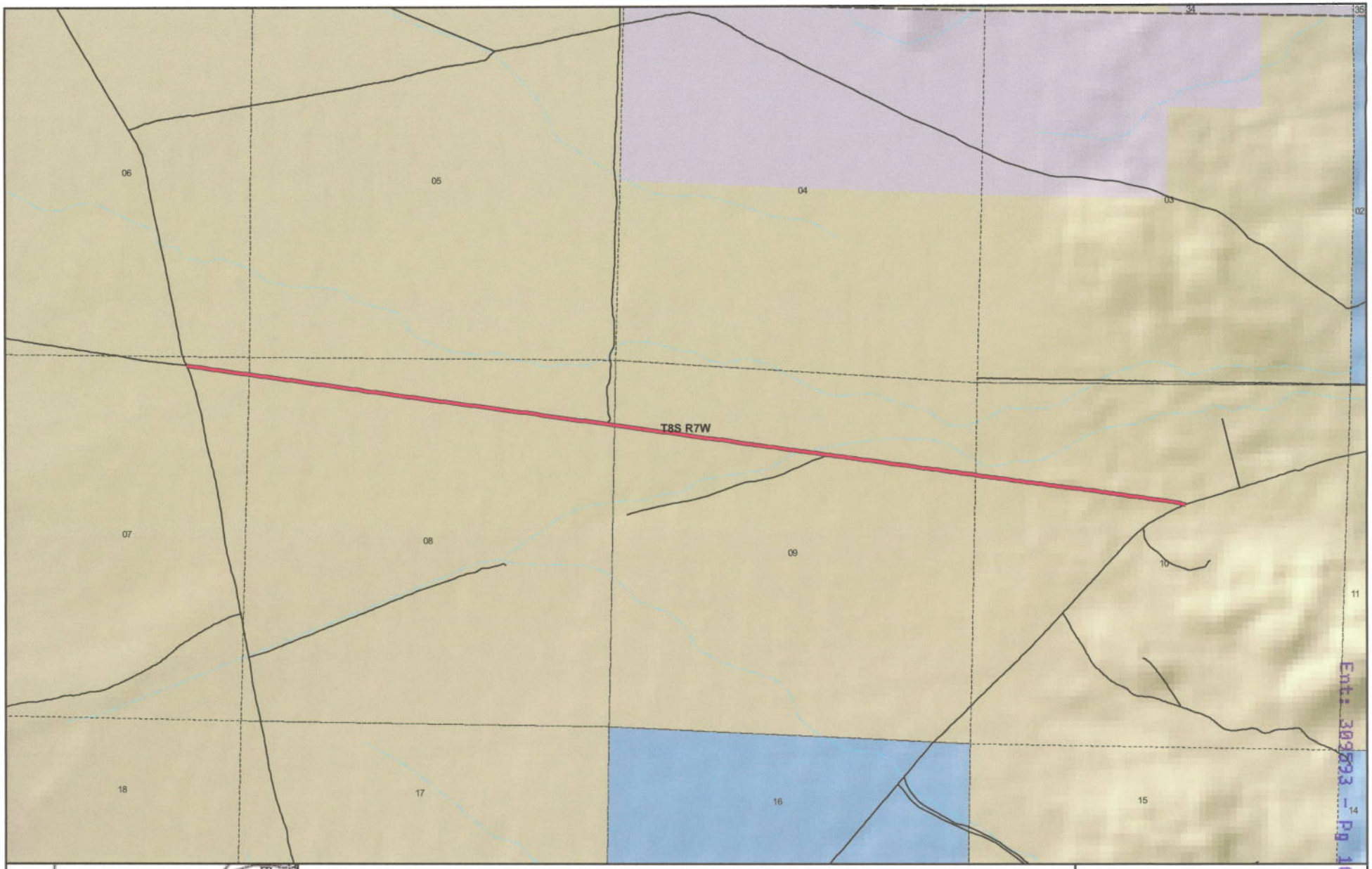

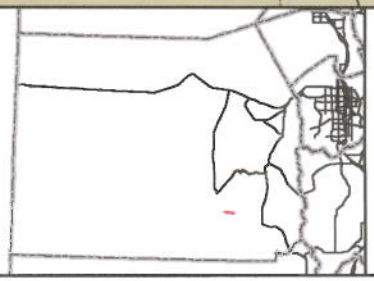

Tooele County
Dugway Road
County Unique - tc03154

Land Ownership Categories

- BLM
- Private
- SITLA, State Trust Land
- USFS, National Forest
- State Park
- Wildlife Reserve
- Military
- Wilderness
- Tribal

Misc

- City / Town
- Municipalities
- Section = 1 Mile

Transportation Network

- Dugway Road
- State / U.S. Highway
- Local Roads

1:22,533

1 inch equals 0.4 miles

Map prepared by the State of Utah
Automated Geographic Reference Center
AGRC
Room 5130 State Office Building
Salt Lake City, Utah 84114
Apr 18, 2008

Ent: 309793 - Pg 10 of 13

AFFIDAVIT OF KENNETH J. FREDRICKSON

DUGWAY ROAD

COUNTY ROAD NUMBER 03154

TOOELE COUNTY, UTAH

State of Utah)
: ss.
County of Tooele)

KENNETH J. FREDRICKSON, being first duly sworn, deposes and states as follows:

1. I am an adult competent to testify about the matters set forth below based upon my personal knowledge. I have lived in Tooele County for 82 years.

2. I have traveled and am familiar with a road in Tooele County known as Dugway Road. I am also familiar with the land the road traverses. When I first used and observed the road in the early 1950s it followed the same route as in 1984 when I last observed it. Attached is a Tooele County map showing Dugway Road. To the best of my knowledge and based upon my use of and familiarity with this road and the land it traverses, the location and route of the road are correctly illustrated on the attached map. The County also identifies this road according to the road number listed above.

3. I have observed that the road has been open to the public for all to use, to come and go as they pleased, since at least as early as the early 1950s and continuing through 1976 to 1984. Throughout this time period I have observed travel on the road by various means, including cars, pickups, trucks and jeeps. Throughout this time period, the road has been used daily, for more than ten continuous years prior to 1976, and was so used in 1984.

4. Throughout the time period from the early 1950s to 1984, I have used the road myself for employment access to Dugway, rock hounding, recreation, tourism and travel in and through the area.

5. Throughout the time period described in the previous paragraph, I observed vehicles using the road at various times for the uses described in the previous paragraph, plus livestock operations and farming.

6. It is also the reputation in the community that this road has been open to the public for all to use, to come and go as they pleased, since at least as early as the early 1940s to the present, for the uses described in the previous paragraphs.

7. Prior to 1976, I observed graders performing maintenance and construction activities on the road.

Dated this 31 day of August, 2007.

Kenneth J. Fredrickson

KENNETH J. FREDRICKSON

SUBSCRIBED AND SWORN to before me this 31st day of August, 2007.

Gloria Schrader

NOTARY PUBLIC

Notary Public
GLORIA SCHRADER
5110 State Office Bldg.
Salt Lake City, UT 84114-2477
My Commission Expires
October 10, 2008
State of Utah

Dugway Road

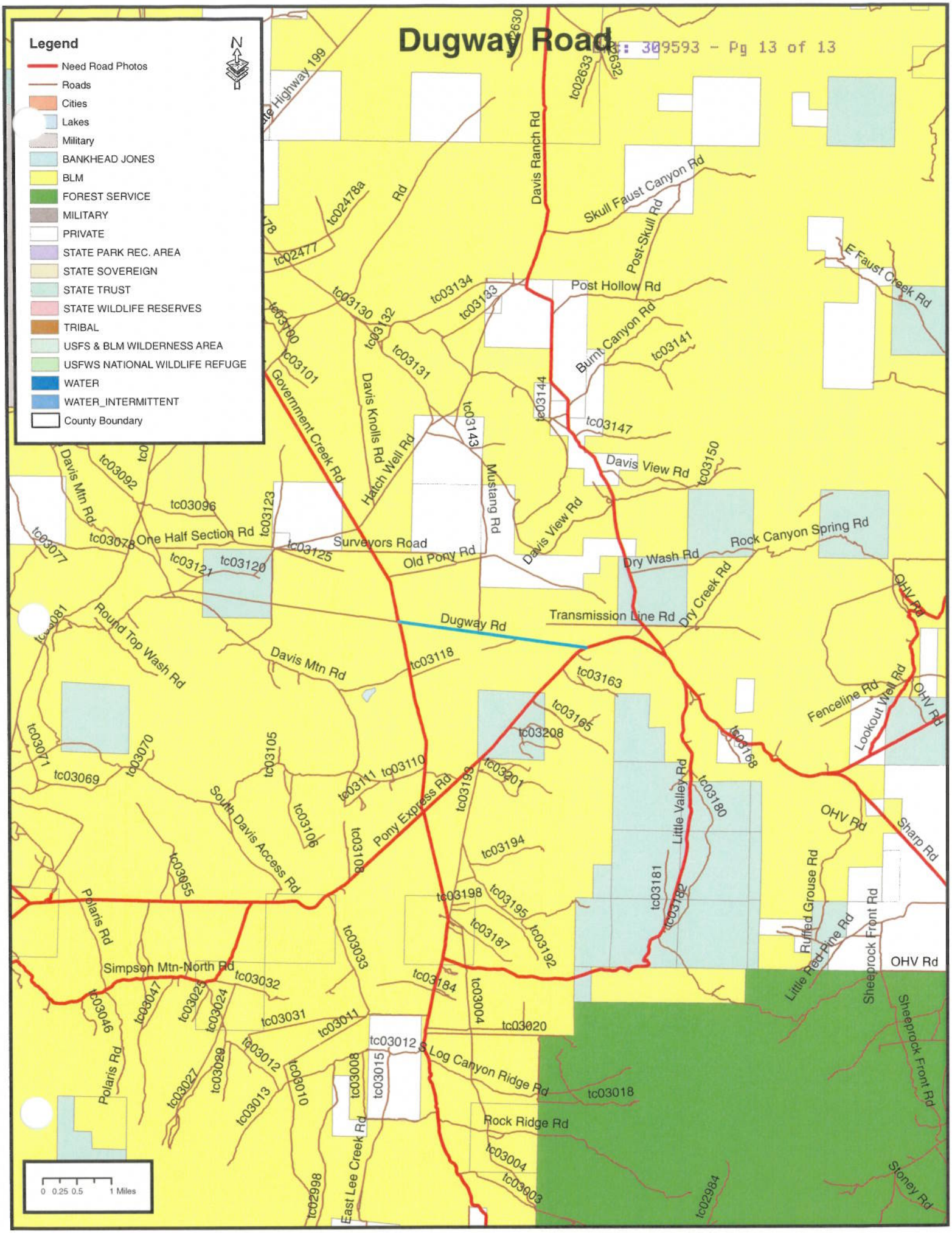
Legend
Need Road Photos
Roads
Cities
Lakes
Military
BANKHEAD JONES
BLM
FOREST SERVICE
MILITARY
PRIVATE
STATE PARK REC. AREA
STATE SOVEREIGN
STATE TRUST
STATE WILDLIFE RESERVES
TRIBAL
USFS & BLM WILDERNESS AREA
USFWS NATIONAL WILDLIFE REFUGE
WATER
WATER_INTERMITTENT
County Boundary
N
0 0.25 0.5 1 Miles
Davis Ranch Rd
Skull Faust Canyon Rd
Post-Skull Rd
E Faust Creek Rd
Post Hollow Rd
Burnt Canyon Rd
Government Creek Rd
Davis Knolls Rd
Hatch Well Rd
Mustang Rd
Davis View Rd
Davis Mtn Rd
One Half Section Rd
Surveyors Road
Old Pony Rd
Rock Canyon Spring Rd
Dry Wash Rd
Dry Creek Rd
Round Top Wash Rd
Dugway Rd
Transmission Line Rd
Fenceline Rd
Lookout Well Rd
OHV Rd
Sharp Rd
Little Valley Rd
South Davis Access Rd
Pony Express Rd
Ruffed Grouse Rd
Little Red Pine Rd
Sheeprock Front Rd
Polaris Rd
Simpson Mtn-North Rd
S Log Canyon Ridge Rd
Rock Ridge Rd
East Lee Creek Rd
Stoney Rd

Appendix A to Attachment 4

Popular Name: Dugway Road
County: Tooele
County Road Number: tc03154
State Geographic Information Database (SGID) Road Identification Number: RD230109.
Road-Segment Number: 001
Road-Segment Length: 2.77 miles more or less.
Believed owner of the land underlying this road-segment is: Bureau of Land Management.

The following description is based upon the geographic coordinate system using the NAD83 Datum. The source is GPS mapping grade data as indicated in the metadata and/or the transportation data model of the State of Utah Geographic Information Database (SGID).

The road-segment itself is the monument that is identified by its physical presence on the land. The location of said physical presence is closely approximated by mapping grade Global Positioning System (GPS) data. Said data are checked against the corresponding gray-scale 1-meter Digital Orthophoto Quadrangles published by the United States Geological Survey (USGS) to verify a reasonable degree of accuracy. In circumstances where accurate satellite signal acquisition is not possible, such as deep, narrow canyons or under a canopy of dense foliage, or where very sharp curves in the road make accuracy questionable, such portions of the road were digitized from the corresponding gray-scale 1-meter Digital Orthophoto Quadrangles published by the United States Geological Survey (USGS).

This road-segment may traverse:
Township 8 South Range 7 West, Section(s) 7,8,9,10, Salt Lake Base & Meridian

The following description closely approximates the location of the centerline of the physical monument (Dugway Road)-- Segment 001 based on mapping grade Global Positioning System (GPS) data as defined above:

Beginning at a point on the road center line located at 40 degrees 08 minutes 34.36 seconds North Latitude and -112 degrees 40 minutes 09.57 seconds West Longitude, which can be converted to mapping accuracy State Plane Utah Central Zone NAD 83 feet coordinates of X = 1,313,536.2 feet and Y = 7,222,905.1 feet; thence the following courses along the said road center line:

thence South 82 Degrees 32 Minutes 12 Seconds East 133.1 feet
thence South 83 Degrees 01 Minutes 17 Seconds East 25.8 feet
thence South 80 Degrees 12 Minutes 09 Seconds East 28 feet
thence South 82 Degrees 33 Minutes 43 Seconds East 36.4 feet
thence South 83 Degrees 22 Minutes 27 Seconds East 40.7 feet
thence South 76 Degrees 37 Minutes 13 Seconds East 41.5 feet
thence South 81 Degrees 57 Minutes 41 Seconds East 45.1 feet
thence South 82 Degrees 01 Minutes 17 Seconds East 45.4 feet
thence South 82 Degrees 40 Minutes 56 Seconds East 49.3 feet
thence South 82 Degrees 40 Minutes 56 Seconds East 49.3 feet
thence South 82 Degrees 40 Minutes 56 Seconds East 49.3 feet

thence South 83 Degrees 01 Minutes 17 Seconds East 51.6 feet
thence South 81 Degrees 09 Minutes 53 Seconds East 51.5 feet
thence South 79 Degrees 26 Minutes 30 Seconds East 52.1 feet
thence South 81 Degrees 33 Minutes 16 Seconds East 53.8 feet
thence South 82 Degrees 40 Minutes 56 Seconds East 49.3 feet
thence South 83 Degrees 17 Minutes 21 Seconds East 53.6 feet
thence South 83 Degrees 01 Minutes 17 Seconds East 51.6 feet
thence South 83 Degrees 15 Minutes 47 Seconds East 11.5 feet
thence South 83 Degrees 17 Minutes 47 Seconds East 42.1 feet
thence South 81 Degrees 09 Minutes 53 Seconds East 51.5 feet
thence South 83 Degrees 01 Minutes 17 Seconds East 51.6 feet
thence South 83 Degrees 01 Minutes 17 Seconds East 51.6 feet
thence South 83 Degrees 17 Minutes 21 Seconds East 53.6 feet
thence South 83 Degrees 01 Minutes 17 Seconds East 51.6 feet
thence South 82 Degrees 58 Minutes 29 Seconds East 51.3 feet
thence South 79 Degrees 26 Minutes 30 Seconds East 52.1 feet
thence South 82 Degrees 40 Minutes 56 Seconds East 49.3 feet
thence South 81 Degrees 13 Minutes 21 Seconds East 51.8 feet
thence South 82 Degrees 40 Minutes 56 Seconds East 49.3 feet
thence South 83 Degrees 17 Minutes 21 Seconds East 53.6 feet
thence South 83 Degrees 01 Minutes 17 Seconds East 51.6 feet
thence South 82 Degrees 40 Minutes 56 Seconds East 49.3 feet
thence South 81 Degrees 33 Minutes 16 Seconds East 53.8 feet
thence South 79 Degrees 22 Minutes 23 Seconds East 51.8 feet
thence South 81 Degrees 13 Minutes 21 Seconds East 51.8 feet
thence South 83 Degrees 01 Minutes 17 Seconds East 51.6 feet
thence South 82 Degrees 58 Minutes 29 Seconds East 51.3 feet
thence South 83 Degrees 01 Minutes 17 Seconds East 51.6 feet
thence South 83 Degrees 17 Minutes 21 Seconds East 53.6 feet
thence South 83 Degrees 01 Minutes 17 Seconds East 51.6 feet
thence South 81 Degrees 33 Minutes 16 Seconds East 53.8 feet
thence South 79 Degrees 22 Minutes 23 Seconds East 51.8 feet
thence South 81 Degrees 33 Minutes 16 Seconds East 53.8 feet
thence South 83 Degrees 17 Minutes 21 Seconds East 53.6 feet
thence South 81 Degrees 36 Minutes 27 Seconds East 54.1 feet
thence South 83 Degrees 17 Minutes 21 Seconds East 53.6 feet
thence South 82 Degrees 58 Minutes 29 Seconds East 51.3 feet
thence South 83 Degrees 19 Minutes 55 Seconds East 53.9 feet
thence South 81 Degrees 33 Minutes 16 Seconds East 53.8 feet
thence South 78 Degrees 08 Minutes 09 Seconds East 54.4 feet
thence South 81 Degrees 51 Minutes 47 Seconds East 55.7 feet
thence South 83 Degrees 17 Minutes 21 Seconds East 53.6 feet
thence South 83 Degrees 48 Minutes 26 Seconds East 57.8 feet
thence South 81 Degrees 13 Minutes 21 Seconds East 51.8 feet
thence South 82 Degrees 11 Minutes 49 Seconds East 58 feet
thence South 79 Degrees 50 Minutes 08 Seconds East 54.1 feet
thence South 81 Degrees 13 Minutes 21 Seconds East 51.8 feet
thence South 83 Degrees 17 Minutes 21 Seconds East 53.6 feet
thence South 82 Degrees 11 Minutes 49 Seconds East 58 feet

thence South 82 Degrees 58 Minutes 29 Seconds East 51.3 feet
thence South 83 Degrees 19 Minutes 55 Seconds East 53.9 feet
thence South 83 Degrees 48 Minutes 26 Seconds East 57.8 feet
thence South 83 Degrees 01 Minutes 17 Seconds East 51.6 feet
thence South 83 Degrees 17 Minutes 21 Seconds East 53.6 feet
thence South 82 Degrees 11 Minutes 49 Seconds East 58 feet
thence South 85 Degrees 02 Minutes 13 Seconds East 53.4 feet
thence South 81 Degrees 13 Minutes 21 Seconds East 51.8 feet
thence South 79 Degrees 50 Minutes 08 Seconds East 54.1 feet
thence South 81 Degrees 33 Minutes 16 Seconds East 53.8 feet
thence South 83 Degrees 17 Minutes 21 Seconds East 53.6 feet
thence South 81 Degrees 33 Minutes 16 Seconds East 53.8 feet
thence South 83 Degrees 17 Minutes 21 Seconds East 53.6 feet
thence South 83 Degrees 17 Minutes 21 Seconds East 53.6 feet
thence South 82 Degrees 43 Minutes 57 Seconds East 49.7 feet
thence South 83 Degrees 48 Minutes 26 Seconds East 57.8 feet
thence South 81 Degrees 33 Minutes 16 Seconds East 53.8 feet
thence South 82 Degrees 58 Minutes 29 Seconds East 51.3 feet
thence South 79 Degrees 50 Minutes 08 Seconds East 54.1 feet
thence South 83 Degrees 50 Minutes 39 Seconds East 58.1 feet
thence South 81 Degrees 09 Minutes 53 Seconds East 51.5 feet
thence South 82 Degrees 11 Minutes 49 Seconds East 58 feet
thence South 83 Degrees 34 Minutes 41 Seconds East 55.8 feet
thence South 81 Degrees 51 Minutes 47 Seconds East 55.7 feet
thence South 83 Degrees 34 Minutes 41 Seconds East 55.8 feet
thence South 83 Degrees 48 Minutes 26 Seconds East 57.8 feet
thence South 81 Degrees 13 Minutes 21 Seconds East 51.8 feet
thence South 82 Degrees 27 Minutes 47 Seconds East 60 feet
thence South 84 Degrees 03 Minutes 22 Seconds East 60.1 feet
thence South 80 Degrees 15 Minutes 40 Seconds East 56.3 feet
thence South 82 Degrees 11 Minutes 49 Seconds East 58 feet
thence South 81 Degrees 51 Minutes 47 Seconds East 55.7 feet
thence South 82 Degrees 30 Minutes 21 Seconds East 60.3 feet
thence South 84 Degrees 03 Minutes 22 Seconds East 60.1 feet
thence South 81 Degrees 51 Minutes 47 Seconds East 55.7 feet
thence South 82 Degrees 11 Minutes 49 Seconds East 58 feet
thence South 82 Degrees 30 Minutes 21 Seconds East 60.3 feet
thence South 80 Degrees 35 Minutes 58 Seconds East 58.3 feet
thence South 80 Degrees 54 Minutes 58 Seconds East 60.2 feet
thence South 82 Degrees 11 Minutes 49 Seconds East 58 feet
thence South 84 Degrees 03 Minutes 22 Seconds East 60.1 feet
thence South 82 Degrees 11 Minutes 49 Seconds East 58 feet
thence South 82 Degrees 30 Minutes 21 Seconds East 60.3 feet
thence South 82 Degrees 11 Minutes 49 Seconds East 58 feet
thence South 80 Degrees 35 Minutes 58 Seconds East 58.3 feet
thence South 82 Degrees 11 Minutes 49 Seconds East 58 feet
thence South 81 Degrees 51 Minutes 47 Seconds East 55.7 feet
thence South 82 Degrees 14 Minutes 33 Seconds East 58.3 feet
thence South 83 Degrees 48 Minutes 26 Seconds East 57.8 feet

thence South 83 Degrees 32 Minutes 17 Seconds East 55.5 feet
thence South 82 Degrees 11 Minutes 49 Seconds East 58 feet
thence South 82 Degrees 11 Minutes 49 Seconds East 58 feet
thence South 80 Degrees 58 Minutes 01 Seconds East 60.5 feet
thence South 81 Degrees 54 Minutes 45 Seconds East 56.1 feet
thence South 82 Degrees 11 Minutes 49 Seconds East 58 feet
thence South 82 Degrees 11 Minutes 49 Seconds East 58 feet
thence South 83 Degrees 46 Minutes 47 Seconds East 29.1 feet
thence South 83 Degrees 50 Minutes 06 Seconds East 28.7 feet
thence South 82 Degrees 30 Minutes 21 Seconds East 60.3 feet
thence South 83 Degrees 32 Minutes 17 Seconds East 55.5 feet
thence South 82 Degrees 11 Minutes 49 Seconds East 58 feet
thence South 82 Degrees 11 Minutes 49 Seconds East 58 feet
thence South 80 Degrees 35 Minutes 58 Seconds East 58.3 feet
thence South 82 Degrees 30 Minutes 21 Seconds East 60.3 feet
thence South 81 Degrees 33 Minutes 16 Seconds East 53.8 feet
thence South 82 Degrees 11 Minutes 49 Seconds East 58 feet
thence South 83 Degrees 34 Minutes 40 Seconds East 55.8 feet
thence South 81 Degrees 51 Minutes 47 Seconds East 55.7 feet
thence South 83 Degrees 50 Minutes 38 Seconds East 58.1 feet
thence South 81 Degrees 51 Minutes 47 Seconds East 55.7 feet
thence South 81 Degrees 33 Minutes 15 Seconds East 53.8 feet
thence South 81 Degrees 54 Minutes 44 Seconds East 56.1 feet
thence South 83 Degrees 17 Minutes 21 Seconds East 53.6 feet
thence South 82 Degrees 58 Minutes 29 Seconds East 51.3 feet
thence South 81 Degrees 13 Minutes 21 Seconds East 51.8 feet
thence South 83 Degrees 17 Minutes 21 Seconds East 53.6 feet
thence South 83 Degrees 17 Minutes 21 Seconds East 53.6 feet
thence South 77 Degrees 40 Minutes 54 Seconds East 52.5 feet
thence South 81 Degrees 33 Minutes 15 Seconds East 53.8 feet
thence South 81 Degrees 33 Minutes 15 Seconds East 53.8 feet
thence South 83 Degrees 17 Minutes 21 Seconds East 53.6 feet
thence South 83 Degrees 01 Minutes 17 Seconds East 51.6 feet
thence South 83 Degrees 17 Minutes 21 Seconds East 53.6 feet
thence South 83 Degrees 01 Minutes 17 Seconds East 51.6 feet
thence South 84 Degrees 47 Minutes 58 Seconds East 51.1 feet
thence South 83 Degrees 01 Minutes 17 Seconds East 51.6 feet
thence South 81 Degrees 13 Minutes 21 Seconds East 51.8 feet
thence South 82 Degrees 58 Minutes 29 Seconds East 51.3 feet
thence South 78 Degrees 56 Minutes 35 Seconds East 49.9 feet
thence South 80 Degrees 48 Minutes 08 Seconds East 49.6 feet
thence South 82 Degrees 43 Minutes 57 Seconds East 49.7 feet
thence South 82 Degrees 58 Minutes 29 Seconds East 51.3 feet
thence South 84 Degrees 36 Minutes 59 Seconds East 49.5 feet
thence South 80 Degrees 48 Minutes 08 Seconds East 49.6 feet
thence South 82 Degrees 40 Minutes 55 Seconds East 49.3 feet
thence South 79 Degrees 22 Minutes 23 Seconds East 51.8 feet
thence South 82 Degrees 43 Minutes 57 Seconds East 49.7 feet
thence South 80 Degrees 48 Minutes 08 Seconds East 49.6 feet

thence South 84 Degrees 34 Minutes 42 Seconds East 49.1 feet
thence South 82 Degrees 58 Minutes 29 Seconds East 51.3 feet
thence South 82 Degrees 43 Minutes 57 Seconds East 49.7 feet
thence South 82 Degrees 40 Minutes 55 Seconds East 49.3 feet
thence South 82 Degrees 21 Minutes 55 Seconds East 47.4 feet
thence South 82 Degrees 58 Minutes 29 Seconds East 51.3 feet
thence South 79 Degrees 54 Minutes 40 Seconds East 45.4 feet
thence South 82 Degrees 21 Minutes 55 Seconds East 47.4 feet
thence South 82 Degrees 21 Minutes 55 Seconds East 47.4 feet
thence South 82 Degrees 18 Minutes 36 Seconds East 47.1 feet
thence South 82 Degrees 01 Minutes 17 Seconds East 45.4 feet
thence South 84 Degrees 01 Minutes 59 Seconds East 44.9 feet
thence South 81 Degrees 57 Minutes 40 Seconds East 45.1 feet
thence South 84 Degrees 01 Minutes 59 Seconds East 44.9 feet
thence South 81 Degrees 57 Minutes 40 Seconds East 45.1 feet
thence South 82 Degrees 01 Minutes 17 Seconds East 45.4 feet
thence South 79 Degrees 21 Minutes 33 Seconds East 43.1 feet
thence South 81 Degrees 57 Minutes 40 Seconds East 45.1 feet
thence South 81 Degrees 34 Minutes 51 Seconds East 43.2 feet
thence South 83 Degrees 44 Minutes 42 Seconds East 42.9 feet
thence South 85 Degrees 33 Minutes 48 Seconds East 4 feet
thence South 81 Degrees 36 Minutes 56 Seconds East 41.2 feet
thence South 84 Degrees 01 Minutes 59 Seconds East 44.9 feet
thence South 82 Degrees 07 Minutes 11 Seconds East 34.5 feet
thence South 83 Degrees 22 Minutes 26 Seconds East 40.7 feet
thence South 83 Degrees 01 Minutes 16 Seconds East 38.7 feet
thence South 85 Degrees 26 Minutes 30 Seconds East 38.5 feet
thence South 82 Degrees 33 Minutes 43 Seconds East 36.4 feet
thence South 80 Degrees 01 Minutes 20 Seconds East 36.7 feet
thence South 82 Degrees 33 Minutes 43 Seconds East 36.4 feet
thence South 79 Degrees 26 Minutes 29 Seconds East 34.7 feet
thence South 80 Degrees 58 Minutes 00 Seconds East 30.3 feet
thence South 83 Degrees 01 Minutes 16 Seconds East 38.7 feet
thence South 80 Degrees 51 Minutes 53 Seconds East 29.9 feet
thence South 84 Degrees 03 Minutes 21 Seconds East 30 feet
thence South 80 Degrees 19 Minutes 08 Seconds East 28.3 feet
thence South 84 Degrees 26 Minutes 28 Seconds East 32 feet
thence South 83 Degrees 32 Minutes 17 Seconds East 27.8 feet
thence South 82 Degrees 46 Minutes 39 Seconds East 274.7 feet
thence North 89 Degrees 40 Minutes 22 Seconds East 4.3 feet
thence South 81 Degrees 42 Minutes 41 Seconds East 11 feet
thence South 74 Degrees 14 Minutes 10 Seconds East 17.8 feet
thence South 81 Degrees 26 Minutes 47 Seconds East 21.3 feet
thence South 79 Degrees 26 Minutes 29 Seconds East 26.1 feet
thence South 84 Degrees 26 Minutes 28 Seconds East 32 feet
thence South 82 Degrees 37 Minutes 51 Seconds East 36.8 feet
thence South 82 Degrees 57 Minutes 32 Seconds East 38.4 feet
thence South 83 Degrees 44 Minutes 42 Seconds East 42.9 feet
thence South 81 Degrees 57 Minutes 40 Seconds East 45.1 feet

thence South 81 Degrees 57 Minutes 40 Seconds East 45.1 feet
thence South 82 Degrees 21 Minutes 55 Seconds East 47.4 feet
thence South 80 Degrees 24 Minutes 38 Seconds East 47.6 feet
thence South 80 Degrees 20 Minutes 31 Seconds East 47.3 feet
thence South 81 Degrees 57 Minutes 40 Seconds East 45.1 feet
thence South 83 Degrees 01 Minutes 16 Seconds East 51.6 feet
thence South 84 Degrees 20 Minutes 20 Seconds East 47.2 feet
thence South 82 Degrees 40 Minutes 55 Seconds East 49.3 feet
thence South 84 Degrees 20 Minutes 20 Seconds East 47.2 feet
thence South 82 Degrees 40 Minutes 55 Seconds East 49.3 feet
thence South 84 Degrees 01 Minutes 59 Seconds East 44.9 feet
thence South 82 Degrees 40 Minutes 55 Seconds East 49.3 feet
thence South 78 Degrees 28 Minutes 43 Seconds East 47.9 feet
thence South 81 Degrees 57 Minutes 40 Seconds East 45.1 feet
thence South 84 Degrees 01 Minutes 59 Seconds East 44.9 feet
thence South 82 Degrees 01 Minutes 17 Seconds East 45.4 feet
thence South 81 Degrees 05 Minutes 29 Seconds East 40.9 feet
thence South 81 Degrees 57 Minutes 40 Seconds East 45.1 feet
thence South 83 Degrees 44 Minutes 42 Seconds East 42.9 feet
thence South 83 Degrees 41 Minutes 40 Seconds East 42.6 feet
thence South 83 Degrees 25 Minutes 46 Seconds East 41 feet
thence South 81 Degrees 30 Minutes 51 Seconds East 42.8 feet
thence South 79 Degrees 27 Minutes 49 Seconds East 22.3 feet
thence South 79 Degrees 25 Minutes 04 Seconds East 21.2 feet
thence South 85 Degrees 40 Minutes 44 Seconds East 40.5 feet
thence South 79 Degrees 54 Minutes 39 Seconds East 45.4 feet
thence South 81 Degrees 34 Minutes 51 Seconds East 43.2 feet
thence South 81 Degrees 34 Minutes 51 Seconds East 43.2 feet
thence South 84 Degrees 01 Minutes 59 Seconds East 44.9 feet
thence South 83 Degrees 22 Minutes 26 Seconds East 40.7 feet
thence South 84 Degrees 01 Minutes 59 Seconds East 44.9 feet
thence South 82 Degrees 01 Minutes 17 Seconds East 45.4 feet
thence South 81 Degrees 30 Minutes 51 Seconds East 42.8 feet
thence South 82 Degrees 01 Minutes 17 Seconds East 45.4 feet
thence South 84 Degrees 01 Minutes 59 Seconds East 44.9 feet
thence South 79 Degrees 54 Minutes 39 Seconds East 45.4 feet
thence South 81 Degrees 57 Minutes 40 Seconds East 45.1 feet
thence South 81 Degrees 57 Minutes 40 Seconds East 45.1 feet
thence South 81 Degrees 57 Minutes 40 Seconds East 45.1 feet
thence South 84 Degrees 20 Minutes 20 Seconds East 47.2 feet
thence South 81 Degrees 57 Minutes 40 Seconds East 45.1 feet
thence South 84 Degrees 01 Minutes 59 Seconds East 44.9 feet
thence South 84 Degrees 20 Minutes 20 Seconds East 47.2 feet
thence South 82 Degrees 01 Minutes 16 Seconds East 45.4 feet
thence South 81 Degrees 57 Minutes 40 Seconds East 45.1 feet
thence South 81 Degrees 57 Minutes 40 Seconds East 45.1 feet
thence South 79 Degrees 54 Minutes 39 Seconds East 45.4 feet
thence South 83 Degrees 44 Minutes 42 Seconds East 42.9 feet
thence South 83 Degrees 41 Minutes 40 Seconds East 42.6 feet

thence South 81 Degrees 34 Minutes 51 Seconds East 43.2 feet
thence South 83 Degrees 44 Minutes 42 Seconds East 42.9 feet
thence South 80 Degrees 37 Minutes 35 Seconds East 38.9 feet
thence South 83 Degrees 22 Minutes 26 Seconds East 40.7 feet
thence South 83 Degrees 44 Minutes 42 Seconds East 42.9 feet
thence South 82 Degrees 33 Minutes 42 Seconds East 36.4 feet
thence South 83 Degrees 01 Minutes 16 Seconds East 38.7 feet
thence South 85 Degrees 26 Minutes 30 Seconds East 38.5 feet
thence South 83 Degrees 22 Minutes 26 Seconds East 40.7 feet
thence South 82 Degrees 33 Minutes 42 Seconds East 36.4 feet
thence South 83 Degrees 22 Minutes 26 Seconds East 40.7 feet
thence South 83 Degrees 25 Minutes 46 Seconds East 41 feet
thence South 85 Degrees 07 Minutes 57 Seconds East 36.2 feet
thence South 81 Degrees 05 Minutes 29 Seconds East 40.9 feet
thence South 82 Degrees 33 Minutes 42 Seconds East 36.4 feet
thence South 83 Degrees 22 Minutes 26 Seconds East 40.7 feet
thence South 78 Degrees 55 Minutes 41 Seconds East 41.5 feet
thence South 80 Degrees 01 Minutes 19 Seconds East 36.7 feet
thence South 81 Degrees 05 Minutes 29 Seconds East 40.9 feet
thence South 83 Degrees 01 Minutes 16 Seconds East 38.7 feet
thence South 80 Degrees 32 Minutes 40 Seconds East 38.6 feet
thence South 83 Degrees 01 Minutes 16 Seconds East 38.7 feet
thence South 83 Degrees 01 Minutes 16 Seconds East 38.7 feet
thence South 83 Degrees 44 Minutes 42 Seconds East 42.9 feet
thence South 80 Degrees 01 Minutes 19 Seconds East 36.7 feet
thence South 80 Degrees 32 Minutes 40 Seconds East 38.6 feet
thence South 83 Degrees 01 Minutes 16 Seconds East 38.7 feet
thence South 81 Degrees 05 Minutes 29 Seconds East 40.9 feet
thence South 83 Degrees 01 Minutes 16 Seconds East 38.7 feet
thence South 85 Degrees 26 Minutes 30 Seconds East 38.5 feet
thence South 83 Degrees 22 Minutes 26 Seconds East 40.7 feet
thence South 83 Degrees 01 Minutes 16 Seconds East 38.7 feet
thence South 80 Degrees 01 Minutes 19 Seconds East 36.7 feet
thence South 78 Degrees 15 Minutes 56 Seconds East 39.3 feet
thence South 80 Degrees 01 Minutes 19 Seconds East 36.7 feet
thence South 82 Degrees 33 Minutes 42 Seconds East 36.4 feet
thence South 82 Degrees 07 Minutes 11 Seconds East 34.5 feet
thence South 82 Degrees 33 Minutes 42 Seconds East 36.4 feet
thence South 84 Degrees 50 Minutes 04 Seconds East 34.3 feet
thence South 82 Degrees 37 Minutes 51 Seconds East 36.8 feet
thence South 84 Degrees 46 Minutes 54 Seconds East 34 feet
thence South 84 Degrees 26 Minutes 27 Seconds East 32 feet
thence South 82 Degrees 07 Minutes 11 Seconds East 34.5 feet
thence South 81 Degrees 37 Minutes 29 Seconds East 32.5 feet
thence South 80 Degrees 12 Minutes 08 Seconds East 28 feet
thence South 84 Degrees 03 Minutes 21 Seconds East 30 feet
thence South 75 Degrees 56 Minutes 44 Seconds East 26.4 feet
thence South 81 Degrees 26 Minutes 46 Seconds East 21.3 feet
thence South 82 Degrees 18 Minutes 35 Seconds East 23.5 feet

thence South 79 Degrees 26 Minutes 29 Seconds East 17.4 feet
thence South 84 Degrees 50 Minutes 04 Seconds East 17.1 feet
thence South 75 Degrees 56 Minutes 44 Seconds East 13.2 feet
thence South 52 Degrees 19 Minutes 41 Seconds East 13.3 feet
thence South 75 Degrees 56 Minutes 44 Seconds East 13.2 feet
thence South 76 Degrees 27 Minutes 26 Seconds East 54.8 feet more or less to **the ending point at:** 40 degrees 08 minutes 16.73 seconds North Latitude and -112 degrees 37 minutes 02.81 seconds West Longitude, which can be converted to mapping accuracy State Plane Utah Central Zone NAD 83 feet coordinates of X = 1,328,015.9 feet and Y = 7,220,935.5 feet.