Ent: 309572 - Pg 1 of 13
Date: 6/23/2008 12:52 PM
Fee: $0.00 NO CHARGE
Filed By: RGL
CALLEEN B PESHELL, Recorder
Tooele County Corporation
For: STATE OF UT GOVERNORS OFF

Acknowledgment and Notice of Acknowledgment of Acceptance of R.S. 2477 Right-of-Way Grant

THE STATE OF UTAH

TO ALL WHOM THESE PRESENTS SHALL COME, Greeting:

Know ye, This is an Acknowledgment and Notice of Acknowledgment made under Utah Code Sections 72-5-309 through 310 inclusive, that the grant of the United States of America of "the right of way for the construction of highways over public lands, not reserved for public uses" under United States Revised Statutes 2477 (43 U.S.C. Section 932 (repealed October 21, 1976, with proviso recognizing the validity of rights-of-way already established)) was accepted for and on behalf of the State of Utah and its political subdivision Tooele County as it pertains to the highway located in Tooele County known as Little Granite Road; County Road Number: tc02782; State Geographic Information Database (SGID) Road Identification Number: RD230092. Total road length is 3.06 miles more or less.

The reason for this Acknowledgment and Notice of Acknowledgment includes, but is not limited to, the fact that the road was constructed, mechanically, or by continuous use as a public highway for a period of at least ten years, over public lands not reserved for public uses, prior to the earlier of (a) the October 21, 1976 repeal of R.S. 2477 or (b) the date the servient estate was reserved for public uses.

This Acknowledgment and Notice of Acknowledgment applies only to the segments of the road that traverse land owned by the Bureau of Land Management, United States Department of the Interior, and does not apply to segments of the road that traverse land owned by any other person or entity. The State of Utah and its political subdivisions reserve the right to make further acknowledgments and notices of acknowledgment with regard to road segments that traverse land owned by other entities, including the United States of America, through one or more of its agencies.

A printed copy of a map showing the location of the road in said county is appended hereto as "Attachment 1," a printed copy of representative photos of the road is appended hereto as "Attachment 2," a printed copy of a description of the beginning and ending points of the entire road together with a list of Townships, Ranges and Sections that may be traversed by the road in said county is appended hereto as "Attachment 3," and a printed copy of the Road Centerline Description Cover Page(s) is appended hereto as "Attachment 4." The Appendices listed in "Attachment 4" that contain the actual road centerline descriptions are incorporated herein by reference. Affidavits provided by individuals familiar with the road are appended hereto as "Attachment 5."

A printed copy of this Acknowledgment and Notice of Acknowledgment, together with its Attachments and Appendices, may be viewed and/or obtained at the office of the Utah State Archives.

An electronic copy of this Acknowledgment and Notice of Acknowledgment, together with its Attachments and Appendices, may be viewed and/or downloaded as read-only PDF (Portable Document Format) files via the

Internet at http://recorded2477roads.utah.gov.

The owner of the servient estate in the land underlying the road-segments subject to this Acknowledgment and Notice is believed to be the United States of America through one or more of its agencies. Any of such agencies or any other person with a servient ownership claim or a competing dominant estate right-of-way ownership claim, may file a petition in the State District Court for Salt Lake County for a decision regarding the correctness of this Acknowledgment. A claimant shall file a petition within sixty (60) days after receipt of this Notice.

In Witness Whereof, I, John Harja, the official designee of the Governor of the State of Utah, in conformity to the laws of the State (Utah Code Sections 72-5-308 through 310 inclusive), have caused this Acknowledgment and Notice of Acknowledgment to be made.

Signed by my hand in Salt Lake City, Utah, the 20th day of June, 2008.

By the Governor's Designee

John Harja

CERTIFICATION

State of Utah)
: ss
County of Salt Lake)

I hereby certify that the signer of the foregoing document, John Harja, is personally known by me, has made a voluntary signature and taken an oath stating that he is the official designee of the Governor of the State of Utah and is authorized to sign this document on the Governor's behalf pursuant to Utah Code Section 72-5-309. He further vouched that, based upon information and belief, the facts alleged therein are true.

Dated this 20th day of June, 2008.

NOTARY PUBLIC
PAMELA Z. BLACKHAM
5110 State Office Bldg
Salt Lake City, Utah 84114
COMMISSION EXPIRES
May 3, 2011
STATE OF UTAH

Pamela Z. Blackham

Notary Public

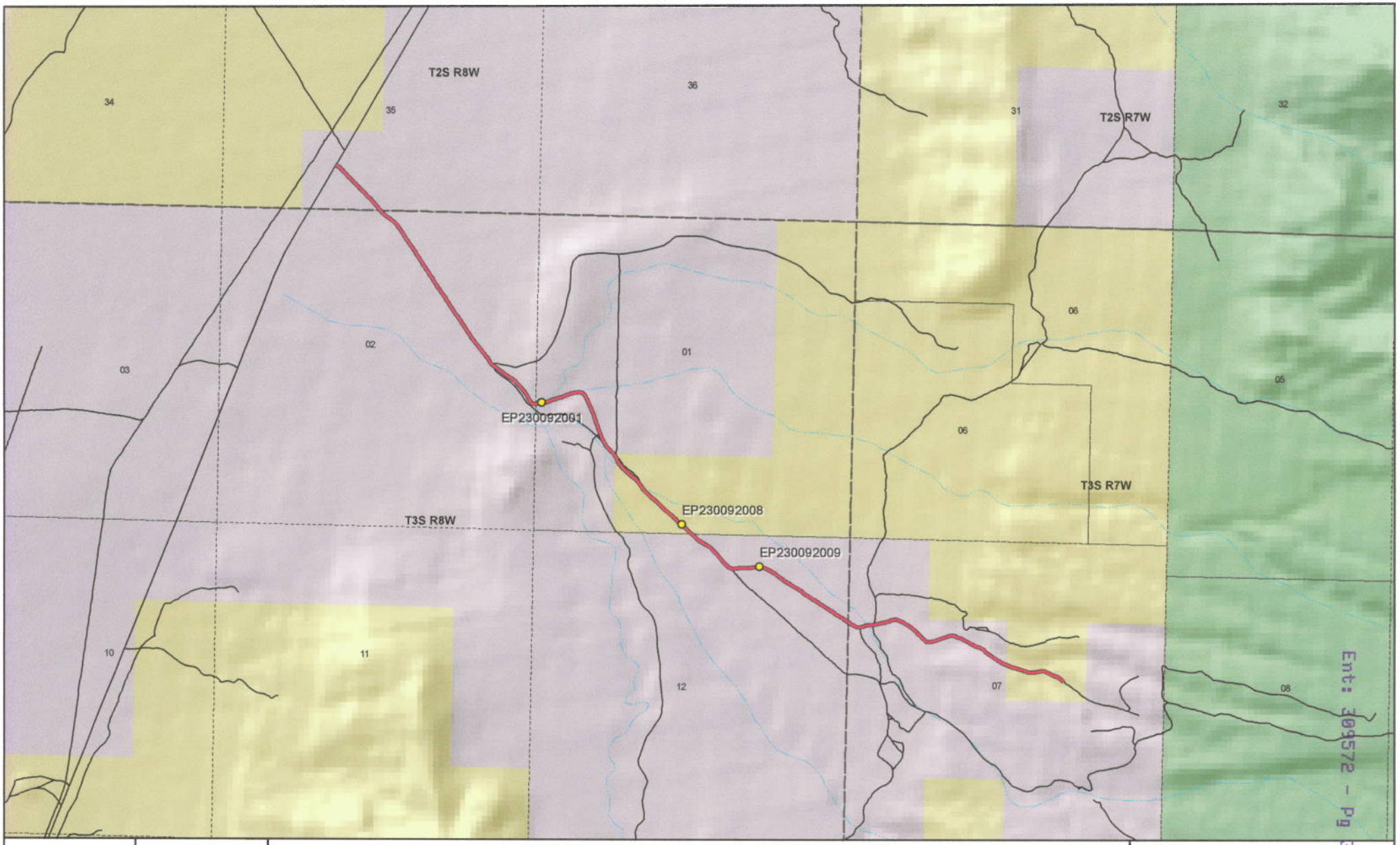

Ent: 309572 - Pg 3 of 13

1:26,384
1 inch equals 0.4 miles

Little Granite Road - Tooele County
SGID RD_ID RD230092

Land Ownership Categories

- BLM
- Private
- SITLA, State Trust Land
- USFS, National Forest
- State Parks and Recreation
- Tribal, Indian Reservation
- NPS, National Park
- Wilderness
- UDWR Wildlife Reserve
- DOD, Military
- State Sovereign Land
- National Recreation Area
- USFWS, Natl. Wildlife Refuge

Transportation Network

- Little Granite Road
- Other Roads
- Title V: Issued Or Under Consideration By BLM Or County
- Photo Event Point
- Section = 1 Mile

Map prepared by the State of Utah
Automated Geographic Reference Center
Room 5130 State Office Building
Salt Lake City, Utah 84114
Jun 16, 2008

Ent: 309572 - Pg 4 of 13

EP230092001

EP230092008

EP230092009

EP000000000

EP000000000

EP000000000

Little Granite Road - Tooele County
SGID RD_ID RD230092

Map prepared by the State of Utah
Automated Geographic Reference Center
Room 5130 State Office Building
Salt Lake City, Utah 84114
June 18, 2008

Attachment 3

Beginning & Ending Points and Township, Range, and Section References For:

Popular Name: Little Granite Road
County: Tooele
County Road Number: tc02782
State Geographic Information Database (SGID) Road Identification Number: RD230092.
Total Road Length: 3.06 miles more or less.

Beginning at a point on the road centerline located at 40 degrees 35 minutes 43.31 seconds North Latitude and -112 degrees 43 minutes 02.12 seconds West Longitude, which can be converted to mapping accuracy State Plane Utah Central Zone NAD 83 feet coordinates of X = 1,302,382.2 feet and Y = 7,387,903.7 feet based on the US Survey Foot conversion.

Ending at a point on the road centerline located at 40 degrees 34 minutes 20.61 seconds North Latitude and -112 degrees 40 minutes 23.34 seconds West Longitude, which can be converted to mapping accuracy State Plane Utah Central Zone NAD 83 feet coordinates of X = 1,314,519.8 feet and Y = 7,379,371.5 feet based on the US Survey Foot conversion.

This road may traverse:

Township 2 South Range 8 West, Section(s) 35, Salt Lake Base & Meridian
Township 3 South Range 7 West, Section(s) 7, Salt Lake Base & Meridian
Township 3 South Range 8 West, Section(s) 1,2,12, Salt Lake Base & Meridian
See Attachment 1 above for a cartographic depiction of the course of this road.

Attachment 4
Road Centerline Description Cover Page(s)

Popular Name: Little Granite Road
County: Tooele
County Road Number: tc02782
State Geographic Information Database (SGID) Road Identification Number: RD230092.
Total Road Length: 3.06 miles more or less.

Centerline Descriptions Of Road-Segments That Cross Over Federally Owned Land, Derived From Global Positioning System Data And Cross-checked against USGS Digital Orthophoto Quadrangles Compiled By The Utah Automated Geographic Reference Center And Entered Into The State Geographic Information Database (SGID).

Road-Segments Listed by SGID Road Identification Number (RD_ID)	Road-Segment Numbers	Believed Ownership Of Servient Estate	Approximate Segment Length	See Attached Appendix
RD230092	001	PVT	1.37 Miles	(not shown)
RD230092	002	BLM	0.35 Miles	A
RD230092	003	PVT	1.15 Miles	(not shown)
RD230092	004	BLM	0.19 Miles	B
		Total Road Length	3.06	_____

*** Indicates that a Title V permit will be requested, is in process, or has been issued.**
† Indicates that road-segments crossing Forest Service land are under consideration by the state and county as of the date of this Acknowledgment and Notice of Acknowledgment.

Attachment 5

AFFIDAVIT OF DONALD J. ROSENBERG

LITTLE GRANITE ROAD

COUNTY ROAD NUMBER tc02782

TOOELE COUNTY, UTAH

State of Utah)
: ss.
County of Tooele)

DONALD J. ROSENBERG, being first duly sworn, deposes and states as follows:

1. I am an adult competent to testify about the matters set forth below based upon my personal knowledge. I worked for the Soil Conservation Service as an engineer for 30 years. I was the Tooele County Surveyor from 1984 to 2004. I have resided in Tooele County for the past 56 years.

2. I have traveled and am familiar with a road in Tooele County known as Little Granite Road. I am also familiar with the land the road traverses. When I first used and observed the road in the early 1960s it followed the same route as in 2004 when I last observed it. Attached is a Tooele County map showing Little Granite Road. To the best of my knowledge and based upon my use of and familiarity with this road and the land it traverses, the location and route of the road are correctly illustrated on the attached map. The County also identifies this road according to the road number listed above.

3. I have observed that the road has been open to the public for all to use, to come and go as they pleased, since at least as early as the early 1960s and continuing through 1976 to 2004. Throughout this time period I have observed travel on the road by various means, including cars, ATVs, pickups, motorcycles, and jeeps. Throughout this

time period, the road has been used weekly, weather permitting for more than ten continuous years prior to 1976, and was so used in 2004.

4. Throughout the time period from the early 1960s to 2004, I have used the road myself for water development, historical research and travel in and through the area.

5. Throughout the time period described in the previous paragraph, I observed vehicles using the road at various times for the uses described in the previous paragraph, plus recreation , hiking, and livestock operations.

6. It is also the reputation in the community that this road has been open to the public for all to use, to come and go as they pleased, since at least as early as the early 1900s.

7. Prior to 1976, I observed the graded surface of the road.

Dated this 22 day of May, 2008.

Donald J. Rosenberg

DONALD J. ROSENBERG

SUBSCRIBED AND SWORN to before me this 22nd day of May, 2008.

Gloria Schrader

NOTARY PUBLIC

Notary Public
GLORIA SCHRADER
5110 State Office Bldg.
Salt Lake City, UT 84114-2477
My Commission Expires
October 10, 2008
State of Utah

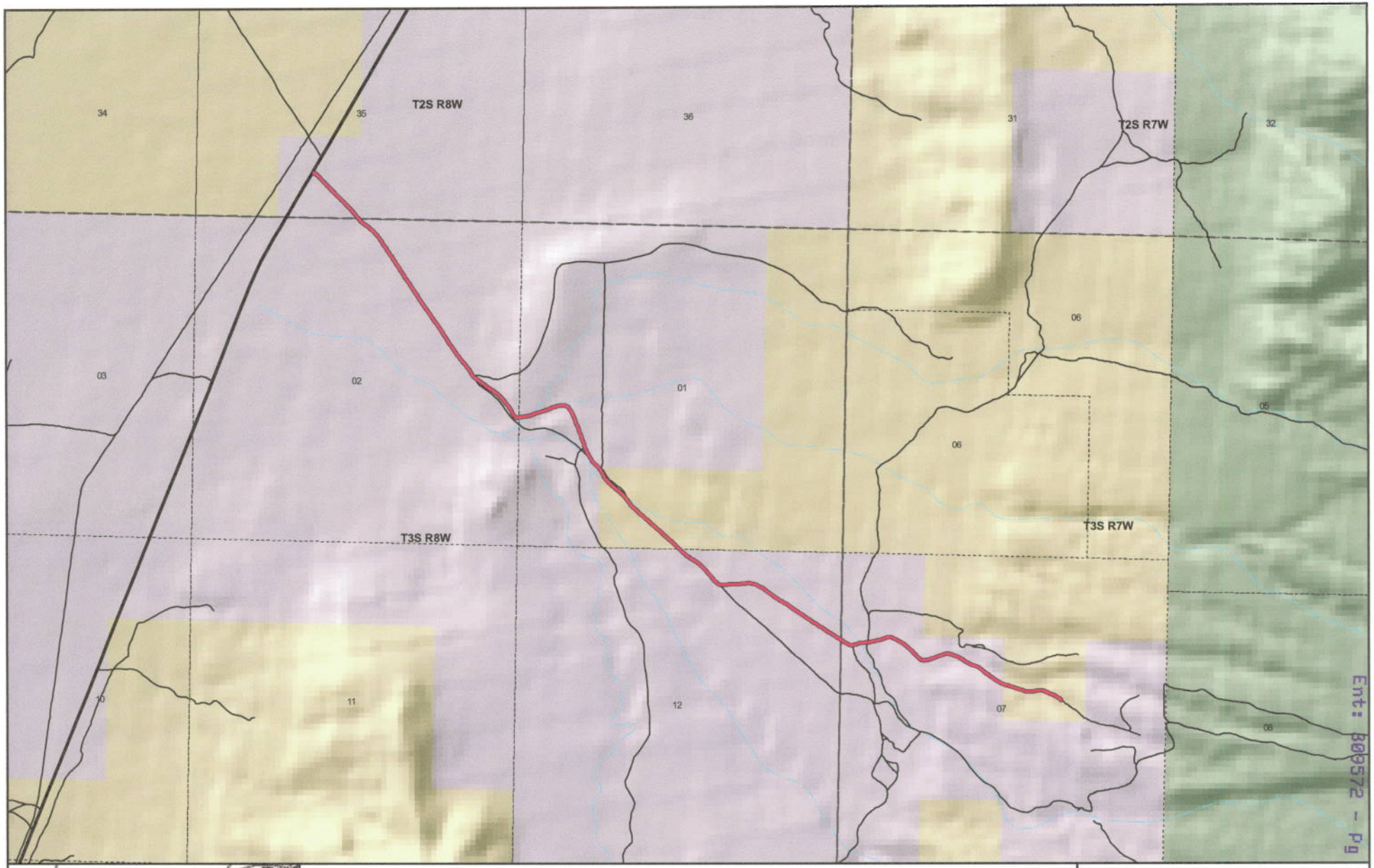

Tooele County
Little Granite Road
County Unique - tc02782

Land Ownership Categories
- BLM
- Private
- SITLA, State Trust Land
- USFS, National Forest
- State Park
- Wildlife Reserve
- Military
- Wilderness
- Tribal

Misc
- City / Town
- Municipalities
- Section = 1 Mile

Transportation Network
- Little Granite Road
- State / U.S. Highway
- Local Roads

N

1:25,150
1 inch equals 0.4 miles

Map prepared by the State of Utah
Automated Geographic Reference Center
AGRC
Room 5130 State Office Building
Salt Lake City, Utah 84114
Apr 18, 2008

Ent: 80572 - Pg 10 of 13

AFFIDAVIT OF JOHN L. BEAGLEY

LITTLE GRANITE ROAD

TOOELE COUNTY, UTAH

ROAD NUMBER 02782

State of Utah)
: ss.
County of Tooele)

JOHN L. BEAGLEY, being first duly sworn, deposes and states as follows:

1. I am an adult competent to testify about the matters set forth below based upon my personal knowledge. I currently reside in Tooele, Tooele County, Utah. I was born in Tooele County in 1931 and have lived in Tooele County for most of my life.

2. I have traveled and am familiar with a road in Tooele County known as Little Granite Road. I am also familiar with the land the road traverses. When I first used and observed the road in the late 1940s it followed the same route as in 2005 when I last observed it. Attached is a Tooele County map showing Little Granite Road. To the best of my knowledge and based upon my use of and familiarity with this road and the land it traverses, the location and route of the road are correctly illustrated on the attached map.

3. The County also identifies this road according to the road number listed above.

4. I have observed that the road has been open to the public for all to use, to come and go as they pleased, since at least as early as the late 1940s and continuing through 2005. Throughout this time period I observed travel on the road by means of cars, pickup trucks and ATVs. During this time period, the road was used daily, weather permitting, for more than ten continuous years prior to 1976 and was so used in 2005.

5. Throughout the time period from the late 1940s to 2005, I have used the road myself for hunting and travel in an through the area.

6. Throughout the time period described in the previous paragraph, I have observed other vehicles from the general public using the road at various times for the uses described in the previous paragraph plus livestock operations, farming, sightseeing and recreation.

7. It is also the reputation in the community that this road has been open to the public for all to use, to come and go as they pleased, since at least as early as the early 1900s and continuing through 1976 to the present, for the uses described in the previous paragraphs.

8. Prior to 1976, I observed the graded surface of the road and evidence of maintenance and construction such as berms along the road.

DATED this 28 day of August, 2007.

JOHN L. BEAGLEY

SUBSCRIBED AND SWORN to before me this 28th day of August, 2007.

Notary Public
GLORIA SCHRADER
5110 State Office Bldg.
Salt Lake City, UT 84114-2477
My Commission Expires
October 10, 2008
State of Utah

NOTARY PUBLIC

Little Granite Road

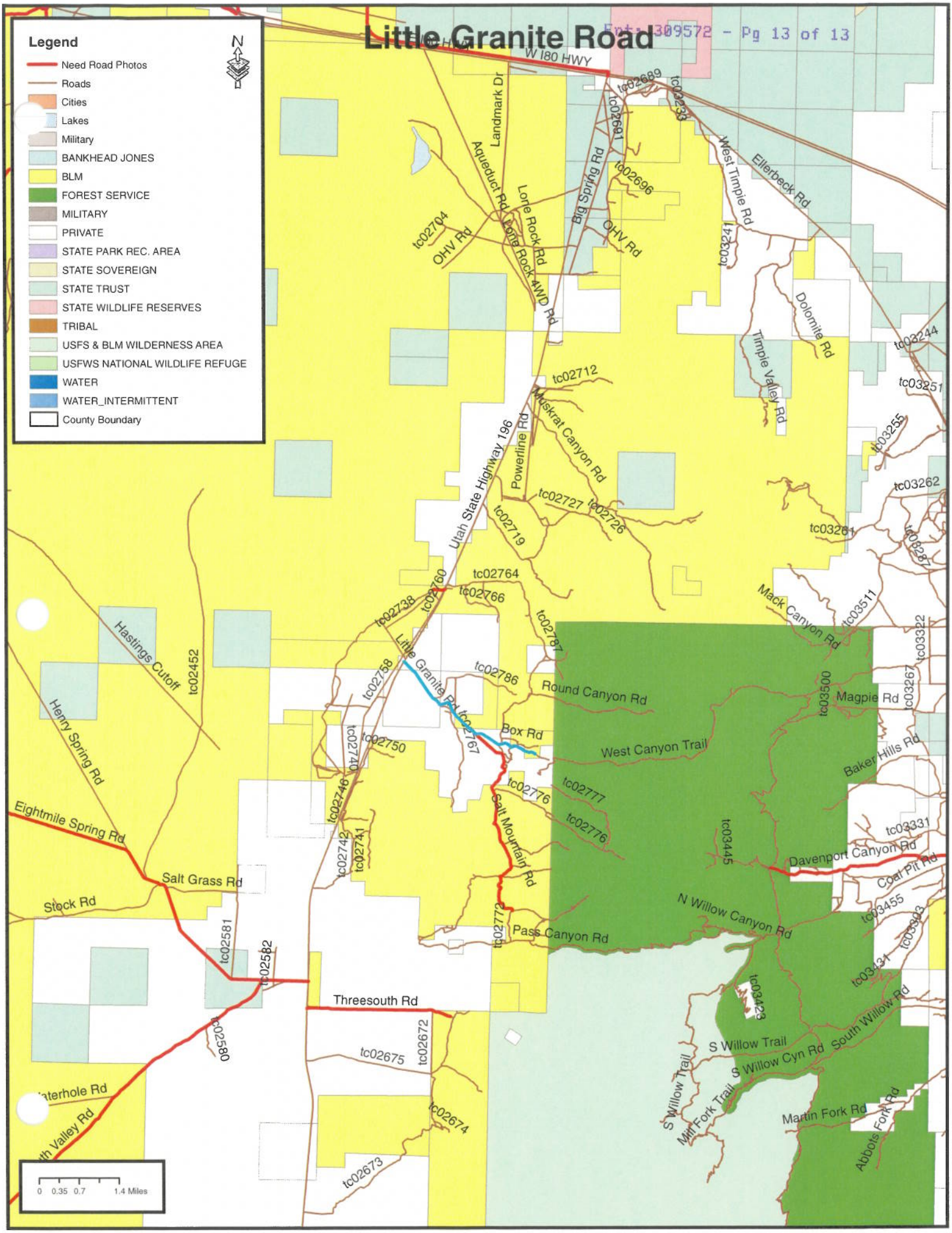

Appendix A to Attachment 4

Popular Name: Little Granite Road
County: Tooele
County Road Number: tc02782
State Geographic Information Database (SGID) Road Identification Number: RD230092.
Road-Segment Number: 002
Road-Segment Length: 0.35 miles more or less.
Believed owner of the land underlying this road-segment is: Bureau of Land Management.

The following description is based upon the geographic coordinate system using the NAD83 Datum. The source is GPS mapping grade data as indicated in the metadata and/or the transportation data model of the State of Utah Geographic Information Database (SGID).

The road-segment itself is the monument that is identified by its physical presence on the land. The location of said physical presence is closely approximated by mapping grade Global Positioning System (GPS) data. Said data are checked against the corresponding gray-scale 1-meter Digital Orthophoto Quadrangles published by the United States Geological Survey (USGS) to verify a reasonable degree of accuracy. In circumstances where accurate satellite signal acquisition is not possible, such as deep, narrow canyons or under a canopy of dense foliage, or where very sharp curves in the road make accuracy questionable, such portions of the road were digitized from the corresponding gray-scale 1-meter Digital Orthophoto Quadrangles published by the United States Geological Survey (USGS).

This road-segment may traverse:
Township 3 South Range 8 West, Section(s) 1, Salt Lake Base & Meridian

The following description closely approximates the location of the centerline of the physical monument (Little Granite Road)-- Segment 002 based on mapping grade Global Positioning System (GPS) data as defined above:

Beginning at a point on the road center line located at 40 degrees 34 minutes 56.49 seconds North Latitude and -112 degrees 42 minutes 01.03 seconds West Longitude, which can be converted to mapping accuracy State Plane Utah Central Zone NAD 83 feet coordinates of X = 1,307,030.4 feet and Y = 7,383,102.7 feet; thence the following courses along the said road center line:

thence South 34 Degrees 27 Minutes 23 Seconds East 21.9 feet
thence South 29 Degrees 59 Minutes 14 Seconds East 24.5 feet
thence South 28 Degrees 11 Minutes 49 Seconds East 26 feet
thence South 24 Degrees 54 Minutes 16 Seconds East 25.3 feet
thence South 20 Degrees 36 Minutes 11 Seconds East 22.7 feet
thence South 29 Degrees 59 Minutes 14 Seconds East 24.5 feet
thence South 30 Degrees 31 Minutes 44 Seconds East 20.9 feet
thence South 34 Degrees 53 Minutes 59 Seconds East 17.9 feet
thence South 42 Degrees 46 Minutes 25 Seconds East 15.6 feet
thence South 40 Degrees 30 Minutes 59 Seconds East 19.3 feet
thence South 39 Degrees 45 Minutes 54 Seconds East 19.1 feet
thence South 41 Degrees 15 Minutes 06 Seconds East 19.5 feet

thence South 48 Degrees 03 Minutes 49 Seconds East 19.5 feet
thence South 41 Degrees 41 Minutes 06 Seconds East 21.9 feet
thence South 45 Degrees 20 Minutes 14 Seconds East 20.9 feet
thence South 48 Degrees 03 Minutes 49 Seconds East 19.5 feet
thence South 48 Degrees 54 Minutes 49 Seconds East 22.3 feet
thence South 48 Degrees 03 Minutes 49 Seconds East 19.5 feet
thence South 52 Degrees 13 Minutes 47 Seconds East 21.3 feet
thence South 52 Degrees 13 Minutes 47 Seconds East 21.3 feet
thence South 48 Degrees 54 Minutes 49 Seconds East 22.3 feet
thence South 48 Degrees 03 Minutes 49 Seconds East 19.5 feet
thence South 52 Degrees 13 Minutes 47 Seconds East 21.3 feet
thence South 52 Degrees 13 Minutes 47 Seconds East 21.3 feet
thence South 52 Degrees 02 Minutes 49 Seconds East 23.8 feet
thence South 48 Degrees 54 Minutes 49 Seconds East 22.3 feet
thence South 41 Degrees 41 Minutes 06 Seconds East 21.9 feet
thence South 45 Degrees 20 Minutes 14 Seconds East 20.9 feet
thence South 41 Degrees 41 Minutes 06 Seconds East 21.9 feet
thence South 37 Degrees 34 Minutes 19 Seconds East 20.6 feet
thence South 34 Degrees 16 Minutes 01 Seconds East 21.8 feet
thence South 36 Degrees 35 Minutes 28 Seconds East 24.4 feet
thence South 35 Degrees 01 Minutes 57 Seconds East 25.9 feet
thence South 34 Degrees 16 Minutes 01 Seconds East 21.8 feet
thence South 40 Degrees 42 Minutes 06 Seconds East 25.8 feet
thence South 37 Degrees 54 Minutes 21 Seconds East 26.9 feet
thence South 46 Degrees 21 Minutes 37 Seconds East 26 feet
thence South 46 Degrees 21 Minutes 37 Seconds East 26 feet
thence South 49 Degrees 39 Minutes 44 Seconds East 27.7 feet
thence South 43 Degrees 52 Minutes 06 Seconds East 27.2 feet
thence South 46 Degrees 44 Minutes 04 Seconds East 28.5 feet
thence South 46 Degrees 21 Minutes 37 Seconds East 26 feet
thence South 49 Degrees 39 Minutes 44 Seconds East 27.7 feet
thence South 46 Degrees 44 Minutes 04 Seconds East 28.5 feet
thence South 49 Degrees 39 Minutes 44 Seconds East 27.7 feet
thence South 44 Degrees 26 Minutes 31 Seconds East 29.7 feet
thence South 49 Degrees 39 Minutes 44 Seconds East 27.7 feet
thence South 46 Degrees 44 Minutes 04 Seconds East 28.5 feet
thence South 47 Degrees 11 Minutes 05 Seconds East 28.8 feet
thence South 49 Degrees 12 Minutes 57 Seconds East 27.4 feet
thence South 43 Degrees 52 Minutes 06 Seconds East 27.2 feet
thence South 49 Degrees 39 Minutes 44 Seconds East 27.7 feet
thence South 49 Degrees 12 Minutes 57 Seconds East 27.4 feet
thence South 49 Degrees 39 Minutes 44 Seconds East 27.7 feet
thence South 46 Degrees 44 Minutes 04 Seconds East 28.5 feet
thence South 49 Degrees 39 Minutes 44 Seconds East 27.7 feet
thence South 49 Degrees 12 Minutes 57 Seconds East 27.4 feet
thence South 49 Degrees 39 Minutes 44 Seconds East 27.7 feet
thence South 46 Degrees 44 Minutes 04 Seconds East 28.5 feet
thence South 44 Degrees 53 Minutes 35 Seconds East 29.9 feet
thence South 49 Degrees 44 Minutes 09 Seconds East 30.3 feet

thence South 47 Degrees 02 Minutes 49 Seconds East 31.1 feet
thence South 49 Degrees 44 Minutes 09 Seconds East 30.3 feet
thence South 44 Degrees 53 Minutes 35 Seconds East 29.9 feet
thence South 52 Degrees 10 Minutes 48 Seconds East 29.2 feet
thence South 46 Degrees 44 Minutes 04 Seconds East 28.5 feet
thence South 49 Degrees 39 Minutes 44 Seconds East 27.7 feet
thence South 49 Degrees 12 Minutes 56 Seconds East 27.4 feet
thence South 46 Degrees 21 Minutes 37 Seconds East 26 feet
thence South 47 Degrees 11 Minutes 05 Seconds East 28.8 feet
thence South 46 Degrees 44 Minutes 04 Seconds East 28.5 feet
thence South 43 Degrees 52 Minutes 06 Seconds East 27.2 feet
thence South 46 Degrees 44 Minutes 04 Seconds East 28.5 feet
thence South 44 Degrees 54 Minutes 46 Seconds East 28.2 feet more or less to **the ending point at:** 40 degrees 34 minutes 043.7 seconds North Latitude and -112 degrees 41 minutes 44.05 seconds West Longitude, which can be converted to mapping accuracy State Plane Utah Central Zone NAD 83 feet coordinates of X = 1,308,323.3 feet and Y = 7,381,790.8 feet.

Appendix B to Attachment 4

Popular Name: Little Granite Road
County: Tooele
County Road Number: tc02782
State Geographic Information Database (SGID) Road Identification Number: RD230092.
Road-Segment Number: 004
Road-Segment Length: 0.19 miles more or less.
Believed owner of the land underlying this road-segment is: Bureau of Land Management.

The following description is based upon the geographic coordinate system using the NAD83 Datum. The source is GPS mapping grade data as indicated in the metadata and/or the transportation data model of the State of Utah Geographic Information Database (SGID).

The road-segment itself is the monument that is identified by its physical presence on the land. The location of said physical presence is closely approximated by mapping grade Global Positioning System (GPS) data. Said data are checked against the corresponding gray-scale 1-meter Digital Orthophoto Quadrangles published by the United States Geological Survey (USGS) to verify a reasonable degree of accuracy. In circumstances where accurate satellite signal acquisition is not possible, such as deep, narrow canyons or under a canopy of dense foliage, or where very sharp curves in the road make accuracy questionable, such portions of the road were digitized from the corresponding gray-scale 1-meter Digital Orthophoto Quadrangles published by the United States Geological Survey (USGS).

This road-segment may traverse:
Township 3 South Range 7 West, Section(s) 7, Salt Lake Base & Meridian

The following description closely approximates the location of the centerline of the physical monument (Little Granite Road)-- Segment 004 based on mapping grade Global Positioning System (GPS) data as defined above:

Beginning at a point on the road center line located at 40 degrees 34 minutes 23.14 seconds North Latitude and -112 degrees 40 minutes 35.71 seconds West Longitude, which can be converted to mapping accuracy State Plane Utah Central Zone NAD 83 feet coordinates of X = 1,313,568.5 feet and Y = 7,379,640.4 feet; thence the following courses along the said road center line:

thence South 68 Degrees 13 Minutes 39 Seconds East 1.1 feet
thence South 70 Degrees 40 Minutes 59 Seconds East 24.4 feet
thence South 67 Degrees 25 Minutes 52 Seconds East 25.3 feet
thence South 74 Degrees 23 Minutes 29 Seconds East 23.9 feet
thence South 70 Degrees 56 Minutes 20 Seconds East 24.7 feet
thence South 74 Degrees 36 Minutes 17 Seconds East 24.2 feet
thence South 72 Degrees 20 Minutes 58 Seconds East 26.6 feet
thence South 79 Degrees 14 Minutes 35 Seconds East 17.1 feet
thence South 69 Degrees 17 Minutes 58 Seconds East 13.7 feet
thence South 73 Degrees 56 Minutes 50 Seconds East 17.4 feet
thence South 73 Degrees 56 Minutes 50 Seconds East 17.4 feet
thence South 69 Degrees 17 Minutes 57 Seconds East 18.3 feet

thence South 72 Degrees 58 Minutes 58 Seconds East 22 feet
thence South 71 Degrees 18 Minutes 40 Seconds East 20.1 feet
thence South 72 Degrees 58 Minutes 58 Seconds East 22 feet
thence South 72 Degrees 58 Minutes 58 Seconds East 22 feet
thence South 69 Degrees 00 Minutes 00 Seconds East 22.5 feet
thence South 71 Degrees 18 Minutes 40 Seconds East 20.1 feet
thence South 72 Degrees 58 Minutes 58 Seconds East 22 feet
thence South 80 Degrees 33 Minutes 16 Seconds East 19.3 feet
thence South 81 Degrees 35 Minutes 26 Seconds East 21.6 feet
thence North 89 Degrees 39 Minutes 47 Seconds East 21 feet
thence North 80 Degrees 55 Minutes 00 Seconds East 21.6 feet
thence North 79 Degrees 52 Minutes 50 Seconds East 19.3 feet
thence North 84 Degrees 49 Minutes 08 Seconds East 19.4 feet
thence North 75 Degrees 09 Minutes 46 Seconds East 19.7 feet
thence North 84 Degrees 44 Minutes 09 Seconds East 19.1 feet
thence North 80 Degrees 02 Minutes 35 Seconds East 19.6 feet
thence North 84 Degrees 03 Minutes 49 Seconds East 16.8 feet
thence North 80 Degrees 02 Minutes 35 Seconds East 19.6 feet
thence North 89 Degrees 39 Minutes 47 Seconds East 16.7 feet
thence North 83 Degrees 27 Minutes 34 Seconds East 15.2 feet
thence North 89 Degrees 39 Minutes 47 Seconds East 12.8 feet
thence South 75 Degrees 35 Minutes 36 Seconds East 12.9 feet
thence South 60 Degrees 21 Minutes 19 Seconds East 9.8 feet
thence South 72 Degrees 58 Minutes 58 Seconds East 11 feet
thence South 68 Degrees 32 Minutes 07 Seconds East 8.8 feet
thence South 69 Degrees 17 Minutes 57 Seconds East 9.1 feet
thence South 60 Degrees 21 Minutes 19 Seconds East 9.8 feet
thence South 72 Degrees 58 Minutes 58 Seconds East 11 feet
thence South 65 Degrees 13 Minutes 19 Seconds East 11.6 feet
thence South 65 Degrees 13 Minutes 19 Seconds East 11.6 feet
thence South 62 Degrees 34 Minutes 42 Seconds East 14.1 feet
thence South 65 Degrees 13 Minutes 19 Seconds East 11.6 feet
thence South 62 Degrees 34 Minutes 42 Seconds East 14.1 feet
thence South 63 Degrees 11 Minutes 14 Seconds East 14.4 feet
thence South 71 Degrees 54 Minutes 07 Seconds East 15.6 feet
thence South 66 Degrees 22 Minutes 27 Seconds East 16.2 feet
thence South 73 Degrees 56 Minutes 50 Seconds East 17.4 feet
thence South 64 Degrees 13 Minutes 22 Seconds East 18.6 feet
thence South 75 Degrees 57 Minutes 19 Seconds East 13.2 feet
thence South 56 Degrees 59 Minutes 46 Seconds East 14.9 feet
thence South 69 Degrees 17 Minutes 57 Seconds East 13.7 feet
thence South 52 Degrees 02 Minutes 48 Seconds East 15.9 feet
thence South 52 Degrees 02 Minutes 48 Seconds East 15.9 feet
thence South 56 Degrees 59 Minutes 46 Seconds East 14.9 feet
thence South 58 Degrees 19 Minutes 53 Seconds East 12.4 feet
thence South 52 Degrees 20 Minutes 17 Seconds East 13.3 feet
thence South 43 Degrees 52 Minutes 05 Seconds East 9.1 feet
thence South 43 Degrees 52 Minutes 05 Seconds East 9.1 feet
thence South 48 Degrees 54 Minutes 47 Seconds East 22.3 feet more or less to **the ending**

point at: 40 degrees 34 minutes 20.61 seconds North Latitude and -112 degrees 40 minutes 23.34 seconds West Longitude, which can be converted to mapping accuracy State Plane Utah Central Zone NAD 83 feet coordinates of X = 1,314,519.8 feet and Y = 7,379,371.5 feet.