Ent: 309563 - Pg 1 of 10
Date: 6/23/2008 12:52 PM
Fee: $0.00 NO CHARGE
Filed By: RGL
CALLEEN B PESHELL, Recorder
Tooele County Corporation
For: STATE OF UT GOVERNORS OFF

Acknowledgment and Notice of Acknowledgment of Acceptance of R.S. 2477 Right-of-Way Grant

THE STATE OF UTAH

TO ALL WHOM THESE PRESENTS SHALL COME, Greeting:

Know ye, This is an Acknowledgment and Notice of Acknowledgment made under Utah Code Sections 72-5-309 through 310 inclusive, that the grant of the United States of America of "the right of way for the construction of highways over public lands, not reserved for public uses" under United States Revised Statutes 2477 (43 U.S.C. Section 932 (repealed October 21, 1976, with proviso recognizing the validity of rights-of-way already established)) was accepted for and on behalf of the State of Utah and its political subdivision Tooele County as it pertains to the highway located in Tooele County known as Clive Complex Road; County Road Number: tc02482; State Geographic Information Database (SGID) Road Identification Number: RD230081. Total road length is 6.08 miles more or less.

The reason for this Acknowledgment and Notice of Acknowledgment includes, but is not limited to, the fact that the road was constructed, mechanically, or by continuous use as a public highway for a period of at least ten years, over public lands not reserved for public uses, prior to the earlier of (a) the October 21, 1976 repeal of R.S. 2477 or (b) the date the servient estate was reserved for public uses.

This Acknowledgment and Notice of Acknowledgment applies only to the segments of the road that traverse land owned by the Bureau of Land Management, United States Department of the Interior, and does not apply to segments of the road that traverse land owned by any other person or entity. The State of Utah and its political subdivisions reserve the right to make further acknowledgments and notices of acknowledgment with regard to road segments that traverse land owned by other entities, including the United States of America, through one or more of its agencies.

A printed copy of a map showing the location of the road in said county is appended hereto as "Attachment 1," a printed copy of representative photos of the road is appended hereto as "Attachment 2," a printed copy of a description of the beginning and ending points of the entire road together with a list of Townships, Ranges and Sections that may be traversed by the road in said county is appended hereto as "Attachment 3," and a printed copy of the Road Centerline Description Cover Page(s) is appended hereto as "Attachment 4." The Appendices listed in "Attachment 4" that contain the actual road centerline descriptions are incorporated herein by reference. Affidavits provided by individuals familiar with the road are appended hereto as "Attachment 5."

A printed copy of this Acknowledgment and Notice of Acknowledgment, together with its Attachments and Appendices, may be viewed and/or obtained at the office of the Utah State Archives.

An electronic copy of this Acknowledgment and Notice of Acknowledgment, together with its Attachments and Appendices, may be viewed and/or downloaded as read-only PDF (Portable Document Format) files via the

Internet at http://recorded2477roads.utah.gov.

The owner of the servient estate in the land underlying the road-segments subject to this Acknowledgment and Notice is believed to be the United States of America through one or more of its agencies. Any of such agencies or any other person with a servient ownership claim or a competing dominant estate right-of-way ownership claim, may file a petition in the State District Court for Salt Lake County for a decision regarding the correctness of this Acknowledgment. A claimant shall file a petition within sixty (60) days after receipt of this Notice.

In Witness Whereof, I, John Harja, the official designee of the Governor of the State of Utah, in conformity to the laws of the State (Utah Code Sections 72-5-308 through 310 inclusive), have caused this Acknowledgment and Notice of Acknowledgment to be made.

Signed by my hand in Salt Lake City, Utah, the 20th day of June, 2008.

By the Governor's Designee

John Harja

CERTIFICATION

State of Utah)
: ss
County of Salt Lake)

I hereby certify that the signer of the foregoing document, John Harja, is personally known by me, has made a voluntary signature and taken an oath stating that he is the official designee of the Governor of the State of Utah and is authorized to sign this document on the Governor's behalf pursuant to Utah Code Section 72-5-309. He further vouched that, based upon information and belief, the facts alleged therein are true.

NOTARY PUBLIC
PAMELA Z. BLACKHAM
5110 State Office Bldg
Salt Lake City, Utah 84114
COMMISSION EXPIRES
May 3, 2011
STATE OF UTAH

Dated this 20th day of June, 2008.

Pamela Z. Blackham
Notary Public

Ent: 309563 - Pg 3 of 10

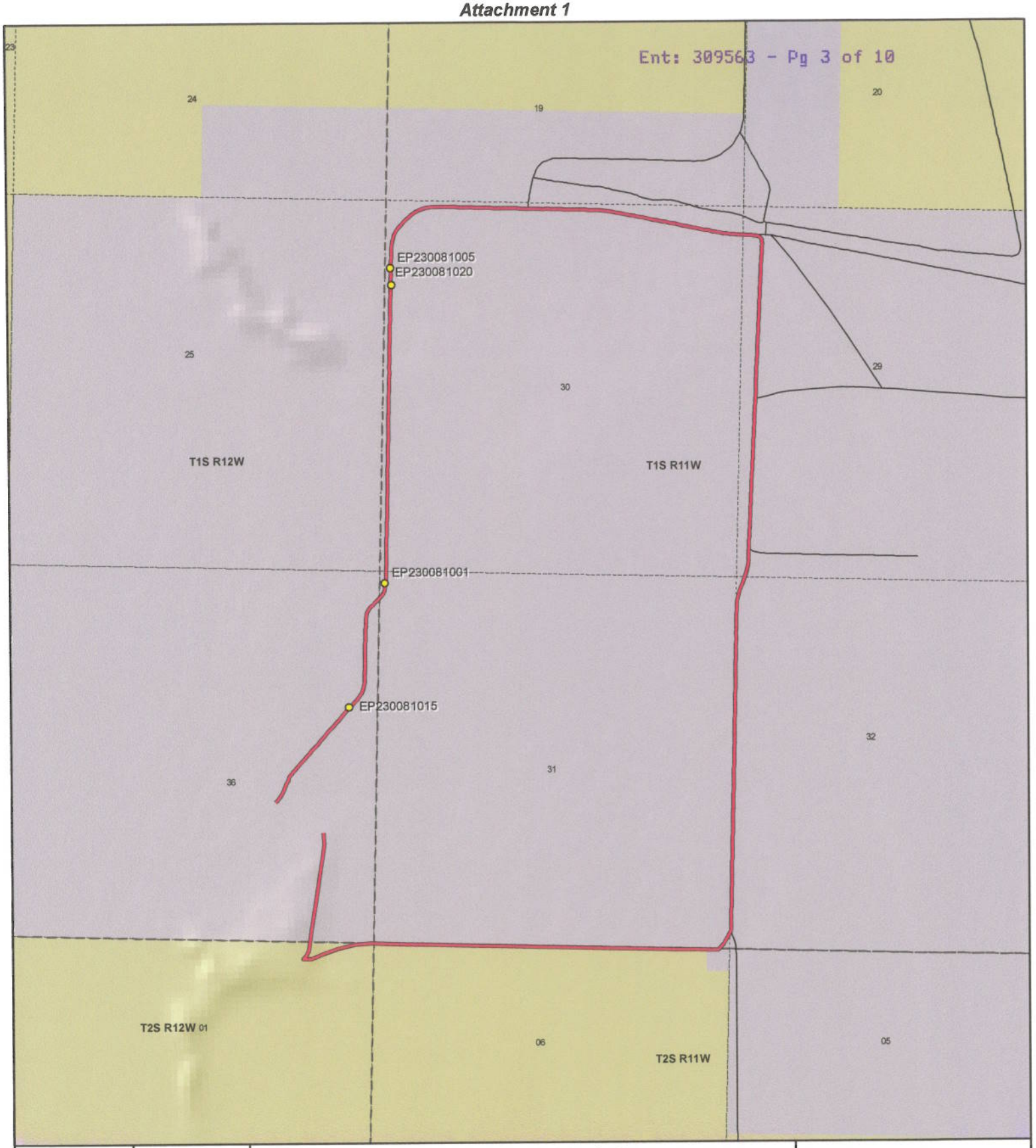

1:21,785
1 inch equals 0.3 miles

Clive Complex Road - Tooele County
SGID RD_ID RD230081

Land Ownership Categories

- BLM
- Private
- SITLA, State Trust Land
- USFS, National Forest
- State Parks and Recreation
- Tribal, Indian Reservation
- NPS, National Park
- Wilderness
- UDWR Wildlife Reserve
- DOD, Military
- State Sovereign Land
- National Recreation Area
- USFWS, Natl. Wildlife Refuge

Transportation Network

- Clive Complex Road
- Title V: Issued Or Under Consideration By BLM Or County
- Other Roads
- Photo Event Point
- Section = 1 Mile

Map prepared by the State of Utah
Automated Geographic Reference Center
Room 5130 State Office Building
Salt Lake City, Utah 84114
Jun 17, 2008

EP230081001

Ent: 309563 - Pg 4 of 10

EP230081005

EP230081020

EP230081015

EP000000000

EP000000000

Clive Complex Road - Tooele County
SGID RD_ID RD230081

Map prepared by the State of Utah
Automated Geographic Reference Center
Room 5130 State Office Building
Salt Lake City, Utah 84114
June 18, 2008

Attachment 3

Beginning & Ending Points and Township, Range, and Section References For:

Popular Name: Clive Complex Road
County: Tooele
County Road Number: tc02482
State Geographic Information Database (SGID) Road Identification Number: RD230081.
Total Road Length: 6.08 miles more or less.

Beginning at a point on the road centerline located at 40 degrees 41 minutes 07.17 seconds North Latitude and -113 degrees 08 minutes 44.29 seconds West Longitude, which can be converted to mapping accuracy State Plane Utah Central Zone NAD 83 feet coordinates of X = 1,184,033.8 feet and Y = 7,422,577.2 feet based on the US Survey Foot conversion.

Ending at a point on the road centerline located at 40 degrees 41 minutes 11.28 seconds North Latitude and -113 degrees 08 minutes 53.11 seconds West Longitude, which can be converted to mapping accuracy State Plane Utah Central Zone NAD 83 feet coordinates of X = 1,183,362.2 feet and Y = 7,423,006.3 feet based on the US Survey Foot conversion.

This road may traverse:

Township 1 South Range 11 West, Section(s) 29,30,31,32, Salt Lake Base & Meridian
Township 1 South Range 12 West, Section(s) 36, Salt Lake Base & Meridian
Township 2 South Range 11 West, Section(s) 6, Salt Lake Base & Meridian
Township 2 South Range 12 West, Section(s) 1, Salt Lake Base & Meridian
See Attachment 1 above for a cartographic depiction of the course of this road.

Attachment 4
Road Centerline Description Cover Page(s)

Popular Name: Clive Complex Road
County: Tooele
County Road Number: tc02482
State Geographic Information Database (SGID) Road Identification Number: RD230081.
Total Road Length: 6.08 miles more or less.

Centerline Descriptions Of Road-Segments That Cross Over Federally Owned Land, Derived From Global Positioning System Data And Cross-checked against USGS Digital Orthophoto Quadrangles Compiled By The Utah Automated Geographic Reference Center And Entered Into The State Geographic Information Database (SGID).

Road-Segments Listed by SGID Road Identification Number (RD_ID)	**Road-Segment Numbers**	**Believed Ownership Of Servient Estate**	**Approximate Segment Length**	**See Attached Appendix**
RD230081	**001**	**PVT**	**0.3 Miles**	**(not shown)**
RD230081	**002**	**BLM**	**1.15 Miles**	**A**
RD230081	**003**	**PVT**	**4.63 Miles**	**(not shown)**
		Total Road Length	**6.08**	———

*** Indicates that a Title V permit will be requested, is in process, or has been issued.**
† Indicates that road-segments crossing Forest Service land are under consideration by the state and county as of the date of this Acknowledgment and Notice of Acknowledgment.

Attachment 5

AFFIDAVIT OF LEE F. NIX

CLIVE COMPLEX ROAD

TOOELE COUNTY, UTAH

ROAD NUMBER tc02482

State of Utah)
: ss.
County of Tooele)

LEE F. NIX, being first duly sworn, deposes and states as follows:

1. I am an adult competent to testify about the matters set forth below based upon my personal knowledge. I currently reside in Tooele, Tooele County, Utah. I was born and raised in Tooele County and have lived here all of my life for 80 years.

2. I have traveled and am familiar with a road in Tooele County known as Clive Complex Road. I am also familiar with the land the road traverses. When I first used and observed the road in the late 1930s it followed the same route as in 2007 when I last observed it. Attached is a Tooele County map showing Clive Complex Road. To the best of my knowledge and based upon my use of and familiarity with this road and the land it traverses, the location and route of the road are correctly illustrated on the attached map.

3. I am informed that the County also identifies this road according to the road number listed above.

4. I have observed that the road has been open to the public for all to use, to come and go as they pleased, since at least as early as the late 1930s and continuing through 2007. During this time period I have observed travel on the road by means of cars, pickup trucks and ATVs. During this time period, the road was used daily for more than ten continuous years prior to 1976 and was so used in 2007.

5. During the time period from the late 1930s to 2007, I have used the road myself for sightseeing, recreation, hunting, trapping and travel in and through the area.

6. During the time period described in the previous paragraph, I have observed other vehicles from the general public using the road at various times for the uses described in the previous paragraph, plus livestock operations.

7. It is also the reputation in the community that this road has been open to the public for all to use, to come and go as they pleased, since at least as early as the early 1900s and continuing through 1976 to the present, for the uses described in the previous paragraphs.

8. Prior to 1976, I observed the graded surface of the road and other evidence of maintenance and construction such as berms along the side of the road.

DATED this 22 day of May, 2008.

LEE F. NIX

SUBSCRIBED AND SWORN to before me this 22 day of May, 2008.

Notary Public
DEBORAH MONTGOMERY
5110 State Office Bldg, PO Box 142477
Salt Lake City, Utah 84114
My Commission Expires
April 24, 2012
State of Utah

NOTARY PUBLIC

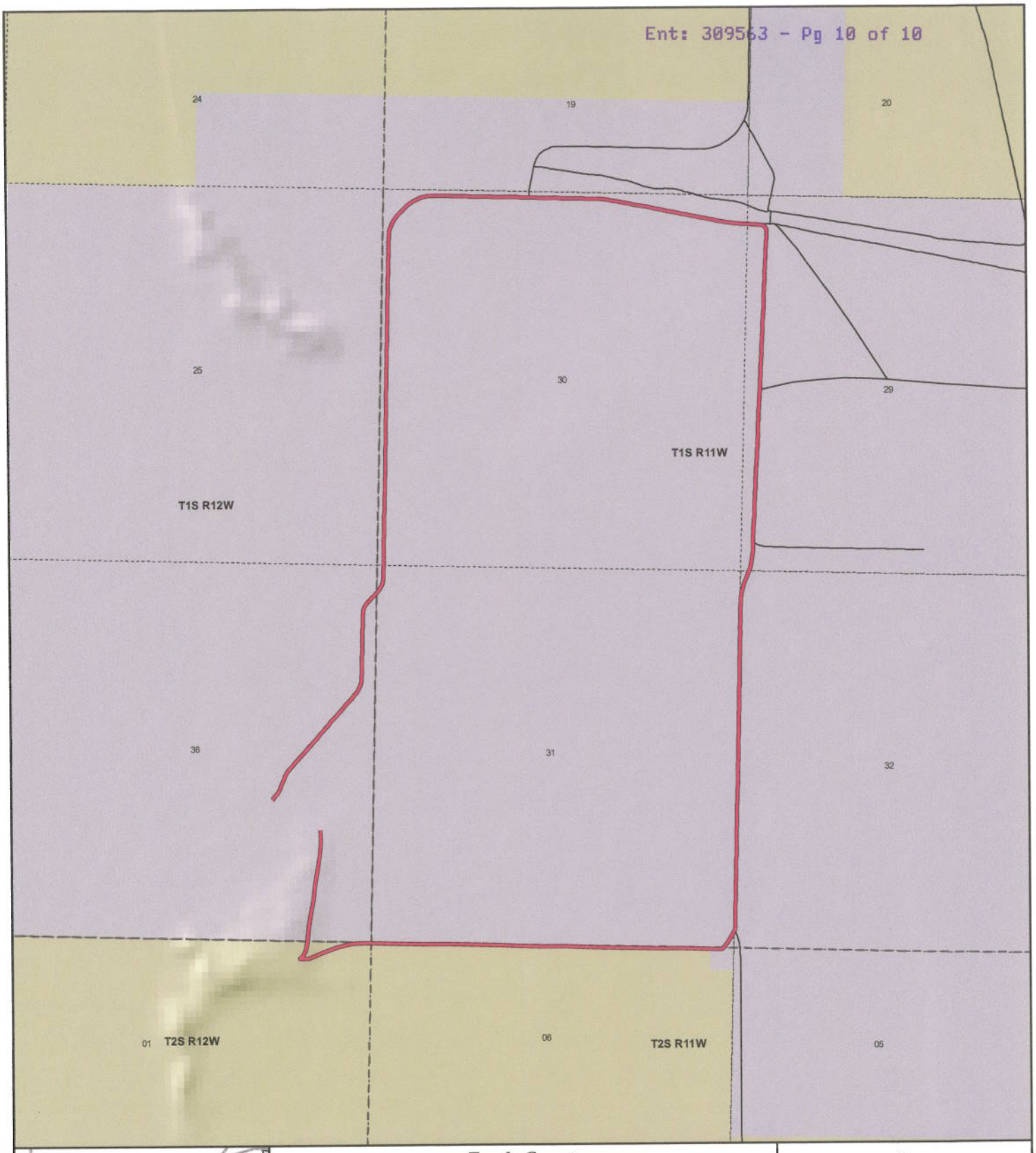

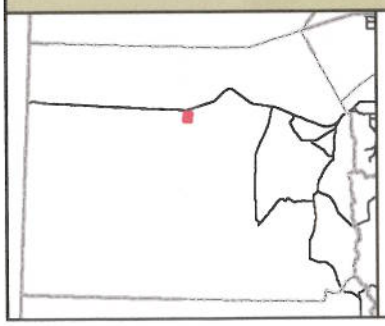

Tooele County
Clive Complex Road
County Unique - tc02482

Land Ownership Categories
- BLM
- Private
- SITLA, State Trust Land
- USFS, National Forest
- Wildlife Reserve
- Military
- Tribal
- Wilderness
- State Park

Transportation Network
- Clive Complex Road
- State / U.S. Highway
- Local Roads

Misc
- City / Town
- Municipalities
- Section = 1 Mile

1:21,407
1 inch equals 0.3 miles

Map prepared by the State of Utah
AGRC
Room 5130 State Office Building
Salt Lake City, Utah 84114
Apr 21, 2008

Appendix A to Attachment 4

Popular Name: Clive Complex Road
County: Tooele
County Road Number: tc02482
State Geographic Information Database (SGID) Road Identification Number: RD230081.
Road-Segment Number: 002
Road-Segment Length: 1.15 miles more or less.
Believed owner of the land underlying this road-segment is: Bureau of Land Management.

The following description is based upon the geographic coordinate system using the NAD83 Datum. The source is GPS mapping grade data as indicated in the metadata and/or the transportation data model of the State of Utah Geographic Information Database (SGID).

The road-segment itself is the monument that is identified by its physical presence on the land. The location of said physical presence is closely approximated by mapping grade Global Positioning System (GPS) data. Said data are checked against the corresponding gray-scale 1-meter Digital Orthophoto Quadrangles published by the United States Geological Survey (USGS) to verify a reasonable degree of accuracy. In circumstances where accurate satellite signal acquisition is not possible, such as deep, narrow canyons or under a canopy of dense foliage, or where very sharp curves in the road make accuracy questionable, such portions of the road were digitized from the corresponding gray-scale 1-meter Digital Orthophoto Quadrangles published by the United States Geological Survey (USGS).

This road-segment may traverse:
Township 2 South Range 11 West, Section(s) 6, Salt Lake Base & Meridian
Township 2 South Range 12 West, Section(s) 1, Salt Lake Base & Meridian

The following description closely approximates the location of the centerline of the physical monument (Clive Complex Road)-- Segment 002 based on mapping grade Global Positioning System (GPS) data as defined above:

Beginning at a point on the road center line located at 40 degrees 40 minutes 51.79 seconds North Latitude and -113 degrees 08 minutes 46.32 seconds West Longitude, which can be converted to mapping accuracy State Plane Utah Central Zone NAD 83 feet coordinates of X = 1,183,848.7 feet and Y = 7,421,023.8 feet; thence the following courses along the said road center line:

thence South 07 Degrees 47 Minutes 06 Seconds West 1.2 feet
thence South 08 Degrees 27 Minutes 57 Seconds West 132.8 feet
thence South 28 Degrees 27 Minutes 57 Seconds West 82.4 feet
thence South 40 Degrees 39 Minutes 11 Seconds West 56.5 feet
thence North 88 Degrees 52 Minutes 36 Seconds East 120.7 feet
thence North 66 Degrees 42 Minutes 56 Seconds East 181 feet
thence North 69 Degrees 49 Minutes 51 Seconds East 222.5 feet
thence North 75 Degrees 15 Minutes 14 Seconds East 237.4 feet
thence North 87 Degrees 36 Minutes 14 Seconds East 229.1 feet
thence North 89 Degrees 39 Minutes 18 Seconds East 10.8 feet

thence South 89 Degrees 11 Minutes 46 Seconds East 27.8 feet
thence South 89 Degrees 10 Minutes 16 Seconds East 213 feet
thence South 88 Degrees 40 Minutes 32 Seconds East 281.6 feet
thence South 88 Degrees 46 Minutes 09 Seconds East 298.3 feet
thence South 89 Degrees 09 Minutes 09 Seconds East 315.4 feet
thence South 89 Degrees 10 Minutes 57 Seconds East 323.6 feet
thence South 88 Degrees 55 Minutes 16 Seconds East 330.2 feet
thence South 88 Degrees 38 Minutes 11 Seconds East 330.2 feet
thence South 88 Degrees 35 Minutes 28 Seconds East 321.7 feet
thence South 89 Degrees 29 Minutes 07 Seconds East 328.1 feet
thence South 88 Degrees 39 Minutes 24 Seconds East 334.1 feet
thence South 88 Degrees 55 Minutes 16 Seconds East 330.2 feet
thence South 88 Degrees 54 Minutes 40 Seconds East 327.9 feet
thence South 89 Degrees 10 Minutes 36 Seconds East 321.9 feet
thence South 89 Degrees 06 Minutes 36 Seconds East 304.5 feet
thence South 89 Degrees 14 Minutes 34 Seconds East 256 feet
thence South 88 Degrees 55 Minutes 36 Seconds East 141.9 feet more or less to **the ending point at:** 40 degrees 40 minutes 51.69 seconds North Latitude and -113 degrees 07 minutes 32.91 seconds West Longitude, which can be converted to mapping accuracy State Plane Utah Central Zone NAD 83 feet coordinates of X = 1,189,503.7 feet and Y = 7,420,910.4 feet.