Ent: 309558 - Pg 1 of 13
Date: 6/23/2008 12:52 PM
Fee: $0.00 NO CHARGE
Filed By: RGL
CALLEEN B PESHELL, Recorder
Tooele County Corporation
For: STATE OF UT GOVERNORS OFF

Acknowledgment and Notice of Acknowledgment of Acceptance of R.S. 2477 Right-of-Way Grant

THE STATE OF UTAH

TO ALL WHOM THESE PRESENTS SHALL COME, Greeting:

Know ye, This is an Acknowledgment and Notice of Acknowledgment made under Utah Code Sections 72-5-309 through 310 inclusive, that the grant of the United States of America of "the right of way for the construction of highways over public lands, not reserved for public uses" under United States Revised Statutes 2477 (43 U.S.C. Section 932 (repealed October 21, 1976, with proviso recognizing the validity of rights-of-way already established)) was accepted for and on behalf of the State of Utah and its political subdivision Tooele County as it pertains to the highway located in Tooele County known as Davis Ranch Road; County Road Number: tc02456; State Geographic Information Database (SGID) Road Identification Number: RD230076. Total road length is 13.28 miles more or less.

The reason for this Acknowledgment and Notice of Acknowledgment includes, but is not limited to, the fact that the road was constructed, mechanically, or by continuous use as a public highway for a period of at least ten years, over public lands not reserved for public uses, prior to the earlier of (a) the October 21, 1976 repeal of R.S. 2477 or (b) the date the servient estate was reserved for public uses.

This Acknowledgment and Notice of Acknowledgment applies only to the segments of the road that traverse land owned by the Bureau of Land Management, United States Department of the Interior, and does not apply to segments of the road that traverse land owned by any other person or entity. The State of Utah and its political subdivisions reserve the right to make further acknowledgments and notices of acknowledgment with regard to road segments that traverse land owned by other entities, including the United States of America, through one or more of its agencies.

A printed copy of a map showing the location of the road in said county is appended hereto as "Attachment 1," a printed copy of representative photos of the road is appended hereto as "Attachment 2," a printed copy of a description of the beginning and ending points of the entire road together with a list of Townships, Ranges and Sections that may be traversed by the road in said county is appended hereto as "Attachment 3," and a printed copy of the Road Centerline Description Cover Page(s) is appended hereto as "Attachment 4." The Appendices listed in "Attachment 4" that contain the actual road centerline descriptions are incorporated herein by reference. Affidavits provided by individuals familiar with the road are appended hereto as "Attachment 5."

A printed copy of this Acknowledgment and Notice of Acknowledgment, together with its Attachments and Appendices, may be viewed and/or obtained at the office of the Utah State Archives.

An electronic copy of this Acknowledgment and Notice of Acknowledgment, together with its Attachments and Appendices, may be viewed and/or downloaded as read-only PDF (Portable Document Format) files via the

Internet at http://recorded2477roads.utah.gov.

The owner of the servient estate in the land underlying the road-segments subject to this Acknowledgment and Notice is believed to be the United States of America through one or more of its agencies. Any of such agencies or any other person with a servient ownership claim or a competing dominant estate right-of-way ownership claim, may file a petition in the State District Court for Salt Lake County for a decision regarding the correctness of this Acknowledgment. A claimant shall file a petition within sixty (60) days after receipt of this Notice.

In Witness Whereof, I, John Harja, the official designee of the Governor of the State of Utah, in conformity to the laws of the State (Utah Code Sections 72-5-308 through 310 inclusive), have caused this Acknowledgment and Notice of Acknowledgment to be made.

Signed by my hand in Salt Lake City, Utah, the 20th day of June, 2008.

By the Governor's Designee

John Harja

CERTIFICATION

State of Utah)
: ss
County of Salt Lake)

I hereby certify that the signer of the foregoing document, John Harja, is personally known by me, has made a voluntary signature and taken an oath stating that he is the official designee of the Governor of the State of Utah and is authorized to sign this document on the Governor's behalf pursuant to Utah Code Section 72-5-309. He further vouched that, based upon information and belief, the facts alleged therein are true.

Dated this 20th day of June, 2008.

NOTARY PUBLIC
PAMELA Z. BLACKHAM
5110 State Office Bldg
Salt Lake City, Utah 84114
COMMISSION EXPIRES
May 3, 2011
STATE OF UTAH

Pamela Z. Blackham

Notary Public

Ent: 309558 - Pg 3 of 13

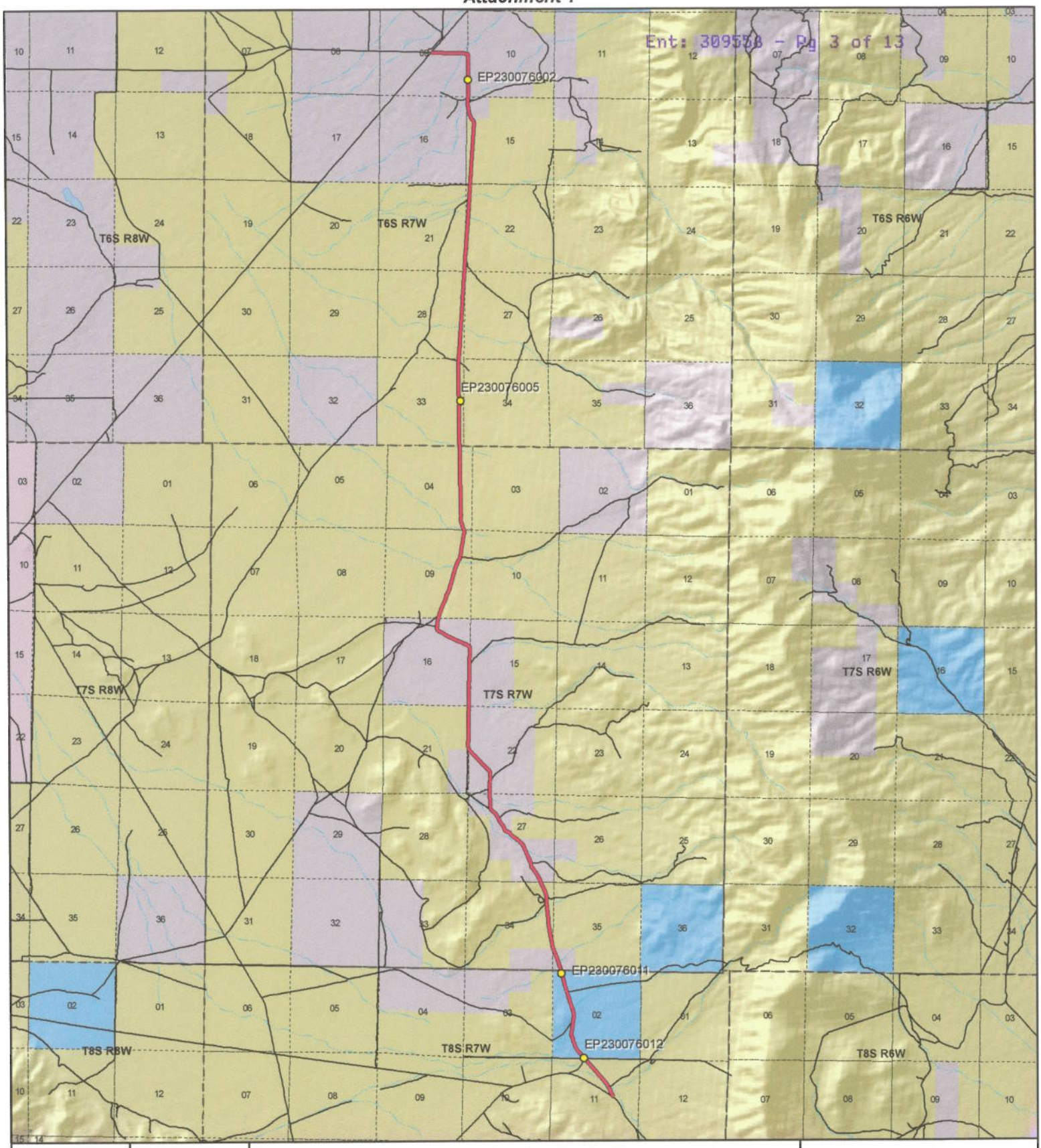

1:93,704
1 inch equals 1.5 miles

Davis Ranch Road - Tooele County
SGID RD_ID RD230076

Land Ownership Categories

- BLM
- Private
- SITLA, State Trust Land
- USFS, National Forest
- State Parks and Recreation
- Tribal, Indian Reservation
- NPS, National Park
- Wilderness
- UDWR Wildlife Reserve
- DOD, Military
- State Sovereign Land
- National Recreation Area
- USFWS, Natl. Wildlife Refuge

Transportation Network

- Davis Ranch Road
- Title V: Issued Or Under Consideration By BLM Or County
- Other Roads
- Photo Event Point
- Section = 1 Mile

Map prepared by the State of Utah
Automated Geographic Reference Center
Room 5130 State Office Building
Salt Lake City, Utah 84114
Jun 17, 2008

EP230076002

EP230076005

EP230076011

EP230076012

EP000000000

EP000000000

Davis Ranch Road - Tooele County
SGID RD_ID RD230076

Map prepared by the State of Utah
Automated Geographic Reference Center
Room 5130 State Office Building
Salt Lake City, Utah 84114
June 18, 2008

Attachment 3

Beginning & Ending Points and Township, Range, and Section References For:

Popular Name: Davis Ranch Road
County: Tooele
County Road Number: tc02456
State Geographic Information Database (SGID) Road Identification Number: RD230076.
Total Road Length: 13.28 miles more or less.

Beginning at a point on the road centerline located at 40 degrees 08 minutes 011.3 seconds North Latitude and -112 degrees 35 minutes 43.98 seconds West Longitude, which can be converted to mapping accuracy State Plane Utah Central Zone NAD 83 feet coordinates of X = 1,334,130.3 feet and Y = 7,220,310.8 feet based on the US Survey Foot conversion.

Ending at a point on the road centerline located at 40 degrees 18 minutes 36.54 seconds North Latitude and -112 degrees 38 minutes 18.15 seconds West Longitude, which can be converted to mapping accuracy State Plane Utah Central Zone NAD 83 feet coordinates of X = 1,322,963.7 feet and Y = 7,283,720.2 feet based on the US Survey Foot conversion.

This road may traverse:

Township 6 South Range 7 West, Section(s) 9,10,15,21,22,28,33, Salt Lake Base & Meridian
Township 7 South Range 7 West, Section(s) 4,9,16,21,22,27,34,35, Salt Lake Base & Meridian
Township 8 South Range 7 West, Section(s) 2,11, Salt Lake Base & Meridian
See Attachment 1 above for a cartographic depiction of the course of this road.

Attachment 4
Road Centerline Description Cover Page(s)

Popular Name: Davis Ranch Road
County: Tooele
County Road Number: tc02456
State Geographic Information Database (SGID) Road Identification Number: RD230076.
Total Road Length: 13.28 miles more or less.

Centerline Descriptions Of Road-Segments That Cross Over Federally Owned Land, Derived From Global Positioning System Data And Cross-checked against USGS Digital Orthophoto Quadrangles Compiled By The Utah Automated Geographic Reference Center And Entered Into The State Geographic Information Database (SGID).

Road-Segments Listed by SGID Road Identification Number (RD_ID)	**Road-Segment Numbers**	**Believed Ownership Of Servient Estate**	**Approximate Segment Length**	**See Attached Appendix**
RD230076	**001**	**BLM**	**0.55 Miles**	**A**
RD230076	**002**	**ST**	**1.09 Miles**	**(not shown)**
RD230076	**003**	**PVT**	**0.27 Miles**	**(not shown)**
RD230076	**004**	**BLM**	**0.78 Miles**	**B**
RD230076	**005**	**PVT**	**0.6 Miles**	**(not shown)**
RD230076	**006**	**BLM**	**0.06 Miles**	**C**
RD230076	**007**	**PVT**	**1.18 Miles**	**(not shown)**
RD230076	**008**	**BLM**	**0.49 Miles**	**D**
RD230076	**009**	**PVT**	**1.24 Miles**	**(not shown)**
RD230076	**010**	**BLM**	**5.83 Miles**	**E**
RD230076	**011**	**PVT**	**1.18 Miles**	**(not shown)**
		Total Road Length	**13.28**	————

*** Indicates that a Title V permit will be requested, is in process, or has been issued.**
† Indicates that road-segments crossing Forest Service land are under consideration by the state and county as of the date of this Acknowledgment and Notice of Acknowledgment.

Attachment 5

AFFIDAVIT OF JAMES S. MCKENDRICK

DAVIS RANCH ROAD

TOOELE COUNTY, UTAH

ROAD NUMBER tc02456

State of Utah)
: ss.
County of Tooele)

JAMES S. MCKENDRICK, being first duly sworn, deposes and states as follows:

1. I am an adult competent to testify about the matters set forth below based upon my personal knowledge. I currently reside in Tooele, Tooele County, Utah. I have lived in Tooele County for most of the past 76 years. I was employed by the Tooele County Road Department from 1963 to 1993.

2. I have traveled and am familiar with a road in Tooele County known as Davis Ranch Road. I am also familiar with the land the road traverses. When I first used and observed the road in the early 1960s it followed the same route as in the early 1990s when I last observed it. Attached is a Tooele County map showing Davis Ranch Road. To the best of my knowledge and based upon my use of and familiarity with this road and the land it traverses, the location and route of the road are correctly illustrated on the attached map.

3. The County also identifies this road according to the road number listed above.

4. I have observed that the road has been open to the public for all to use, to come and go as they pleased, since at least as early as the early 1960s and continuing through the early 1990s. Throughout this time period I observed travel on the road by means of livestock trucks and pickup trucks. During this time period, the road was used weekly, for more than ten continuous years prior to 1976 and was so used in the early 1990s.

5. Throughout the time period from the early 1960s to the early 1990s, I have used the road myself for county road maintenance and travel through the area.

6. Throughout the time period described in the previous paragraph, I have observed other vehicles from the general public using the road at various times for the uses described in the previous paragraph, plus livestock operations, mining, government access, prospecting for minerals and hunting.

7. It is also the reputation in the community that this road has been open to the public for all to use, to come and go as they pleased, since at least as early as the early 1960s and continuing through 1976 to the present, for the uses described in the previous paragraphs.

8. Prior to 1976, I graded and performed maintenance and construction activities on the road.

DATED this 6 day of June, 2008.

JAMES S. MCKENDRICK

SUBSCRIBED AND SWORN to before me this 6 day of June, 2008.

NOTARY PUBLIC

Notary Public
DEBORAH MONTGOMERY
5110 State Office Bldg, PO Box 142477
Salt Lake City, Utah 84114
My Commission Expires
April 24, 2012
State of Utah

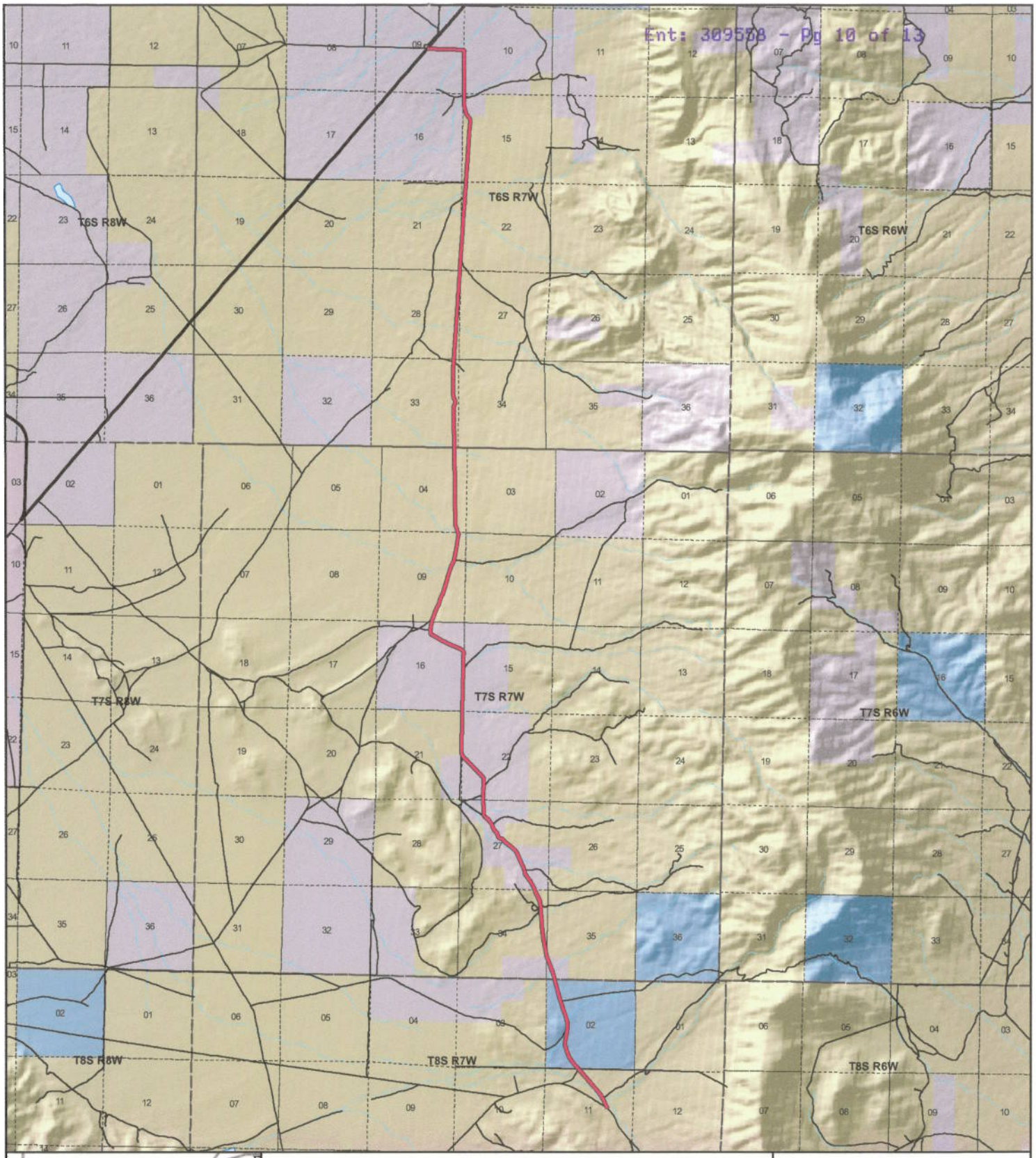

Tooele County
Davis Ranch Road
County Unique - tc02456

Land Ownership Categories

- BLM
- Private
- SITLA, State Trust Land
- USFS, National Forest
- Wildlife Reserve
- Military
- Tribal
- Wilderness
- State Park

Transportation Network

- Davis Ranch Road
- State / U.S. Highway
- Local Roads

Misc

- City / Town
- Municipalities
- Section = 1 Mile

N

1:92,240

1 inch equals 1.5 miles

Map prepared by the State of Utah
AGRC
Room 5130 State Office Building
Salt Lake City, Utah 84114
Apr 21, 2008

AFFIDAVIT OF LEE F. NIX

DAVIS RANCH ROAD

TOOELE COUNTY, UTAH

ROAD NUMBER tc02456

State of Utah)
: ss.
County of Tooele)

LEE F. NIX, being first duly sworn, deposes and states as follows:

1. I am an adult competent to testify about the matters set forth below based upon my personal knowledge. I currently reside in Tooele, Tooele County, Utah. I was born and raised in Tooele County and have lived here all of my life for 80 years.

2. I have traveled and am familiar with a road in Tooele County known as Davis Ranch Road. I am also familiar with the land the road traverses. When I first used and observed the road in the late 1930s it followed the same route as in 2003 when I last observed it. Attached is a Tooele County map showing Davis Ranch Road. To the best of my knowledge and based upon my use of and familiarity with this road and the land it traverses, the location and route of the road are correctly illustrated on the attached map.

3. I am informed that the County also identifies this road according to the road number listed above.

4. I have observed that the road has been open to the public for all to use, to come and go as they pleased, since at least as early as the late 1930s and continuing through 2003. During this time period I have observed travel on the road by means of cars, pickup trucks and ATVs. During this time period, the road was used daily, weather permitting, for more than ten continuous years prior to 1976 and was so used in 2003.

5. During the time period from the late 1930s to 2003, I have used the road myself for sightseeing and recreation, livestock operations, hunting, trapping and travel in and through the area.

6. During the time period described in the previous paragraph, I have observed other vehicles from the general public using the road at various times for the uses described in the previous paragraph.

7. It is also the reputation in the community that this road has been open to the public for all to use, to come and go as they pleased, since at least as early as the early 1900s and continuing through 1976 to the present, for the uses described in the previous paragraphs.

8. Prior to 1976, I observed the graded surface of the road and other evidence of maintenance and construction such as berms along the side of the road.

DATED this 1 day of May, 2008.

LEE F. NIX

SUBSCRIBED AND SWORN to before me this 1st day of May, 2008.

Notary Public
GLORIA SCHRADER
5110 State Office Bldg.
Salt Lake City, UT 84114-2477
My Commission Expires
October 10, 2008
State of Utah

NOTARY PUBLIC

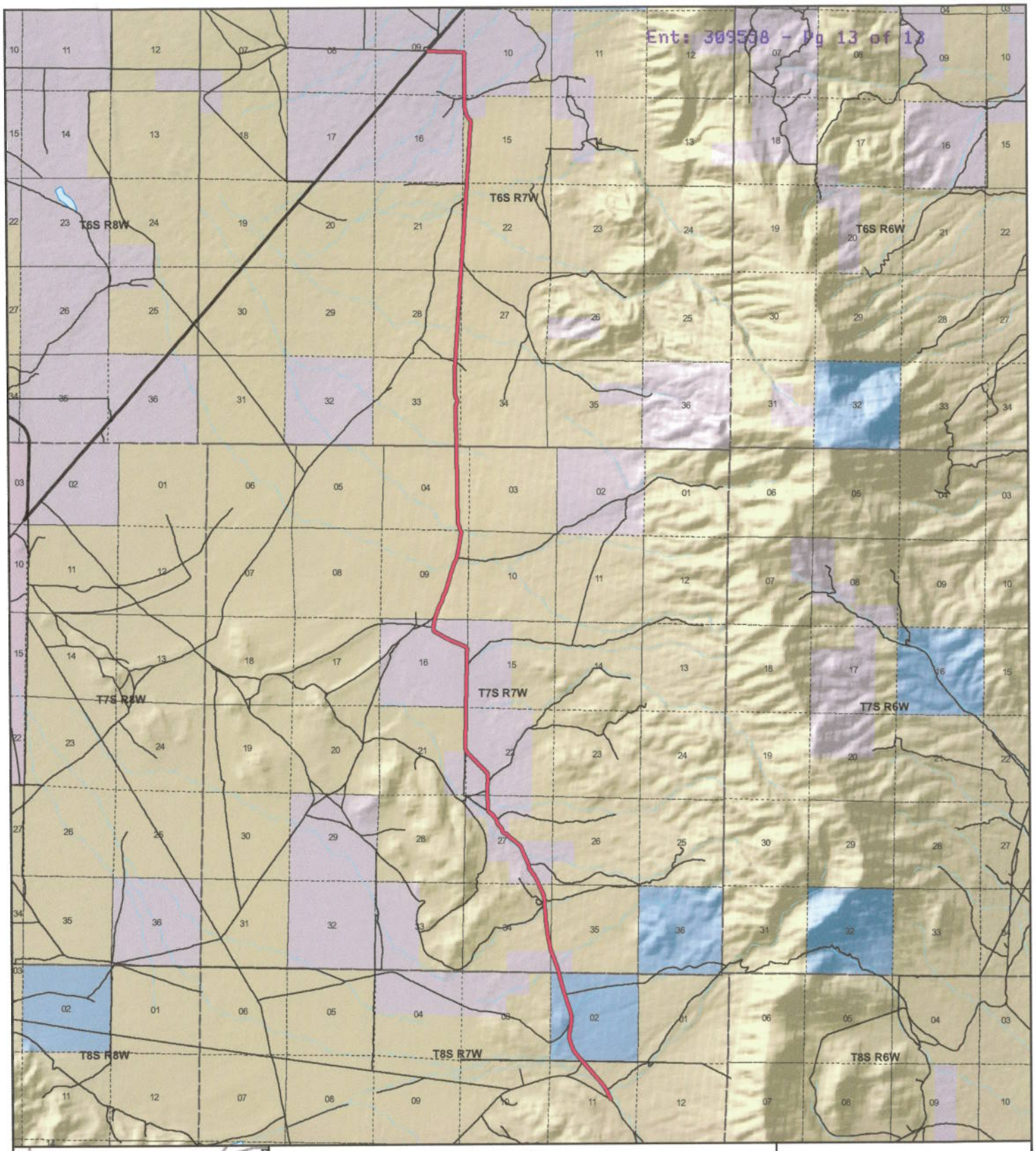

Tooele County
Davis Ranch Road
County Unique - tc02456

Land Ownership Categories

- BLM
- Private
- SITLA, State Trust Land
- USFS, National Forest
- Wildlife Reserve
- Military
- Tribal
- Wilderness
- State Park

Transportation Network

- Davis Ranch Road
- State / U.S. Highway
- Local Roads

Misc

- City / Town
- Municipalities
- Section = 1 Mile

1:92,240

1 inch equals 1.5 miles

Map prepared by the State of Utah
AGRC
Room 5130 State Office Building
Salt Lake City, Utah 84114
Apr 21, 2008

Appendix A to Attachment 4

Popular Name: Davis Ranch Road
County: Tooele
County Road Number: tc02456
State Geographic Information Database (SGID) Road Identification Number: RD230076.
Road-Segment Number: 001
Road-Segment Length: 0.55 miles more or less.
Believed owner of the land underlying this road-segment is: Bureau of Land Management.

The following description is based upon the geographic coordinate system using the NAD83 Datum. The source is GPS mapping grade data as indicated in the metadata and/or the transportation data model of the State of Utah Geographic Information Database (SGID).

The road-segment itself is the monument that is identified by its physical presence on the land. The location of said physical presence is closely approximated by mapping grade Global Positioning System (GPS) data. Said data are checked against the corresponding gray-scale 1-meter Digital Orthophoto Quadrangles published by the United States Geological Survey (USGS) to verify a reasonable degree of accuracy. In circumstances where accurate satellite signal acquisition is not possible, such as deep, narrow canyons or under a canopy of dense foliage, or where very sharp curves in the road make accuracy questionable, such portions of the road were digitized from the corresponding gray-scale 1-meter Digital Orthophoto Quadrangles published by the United States Geological Survey (USGS).

This road-segment may traverse:
Township 8 South Range 7 West, Section(s) 11, Salt Lake Base & Meridian

The following description closely approximates the location of the centerline of the physical monument (Davis Ranch Road)-- Segment 001 based on mapping grade Global Positioning System (GPS) data as defined above:

Beginning at a point on the road center line located at 40 degrees 08 minutes 011.3 seconds North Latitude and -112 degrees 35 minutes 43.98 seconds West Longitude, which can be converted to mapping accuracy State Plane Utah Central Zone NAD 83 feet coordinates of X = 1,334,130.3 feet and Y = 7,220,310.8 feet; thence the following courses along the said road center line:

thence North 22 Degrees 07 Minutes 41 Seconds West 49.5 feet
thence North 22 Degrees 56 Minutes 48 Seconds West 21.3 feet
thence North 19 Degrees 23 Minutes 04 Seconds West 19.1 feet
thence North 22 Degrees 07 Minutes 41 Seconds West 21.2 feet
thence North 22 Degrees 56 Minutes 48 Seconds West 21.3 feet
thence North 28 Degrees 23 Minutes 57 Seconds West 22.3 feet
thence North 27 Degrees 39 Minutes 02 Seconds West 22.2 feet
thence North 22 Degrees 47 Minutes 01 Seconds West 26.6 feet
thence North 24 Degrees 53 Minutes 38 Seconds West 25.3 feet
thence North 31 Degrees 59 Minutes 15 Seconds West 23.1 feet
thence North 30 Degrees 38 Minutes 17 Seconds West 24.7 feet
thence North 25 Degrees 44 Minutes 04 Seconds West 29.1 feet

thence North 25 Degrees 49 Minutes 28 Seconds West 23.6 feet
thence North 25 Degrees 44 Minutes 04 Seconds West 29.1 feet
thence North 23 Degrees 51 Minutes 00 Seconds West 30.4 feet
thence North 20 Degrees 21 Minutes 50 Seconds West 29.7 feet
thence North 23 Degrees 13 Minutes 02 Seconds West 32.1 feet
thence North 22 Degrees 40 Minutes 30 Seconds West 31.9 feet
thence North 22 Degrees 40 Minutes 30 Seconds West 31.9 feet
thence North 27 Degrees 41 Minutes 42 Seconds West 31.4 feet
thence North 29 Degrees 51 Minutes 56 Seconds West 33.9 feet
thence North 26 Degrees 22 Minutes 49 Seconds West 32.9 feet
thence North 36 Degrees 52 Minutes 18 Seconds West 34.7 feet
thence North 27 Degrees 11 Minutes 48 Seconds West 27.6 feet
thence North 29 Degrees 08 Minutes 15 Seconds West 30 feet
thence North 36 Degrees 24 Minutes 10 Seconds West 28.4 feet
thence North 22 Degrees 07 Minutes 41 Seconds West 10.6 feet
thence North 29 Degrees 22 Minutes 53 Seconds West 16.9 feet
thence North 22 Degrees 07 Minutes 42 Seconds West 28.3 feet
thence North 35 Degrees 51 Minutes 52 Seconds West 28.2 feet
thence North 29 Degrees 08 Minutes 15 Seconds West 30 feet
thence North 28 Degrees 49 Minutes 21 Seconds West 26.1 feet
thence North 36 Degrees 52 Minutes 18 Seconds West 34.7 feet
thence North 33 Degrees 03 Minutes 43 Seconds West 27.3 feet
thence North 32 Degrees 19 Minutes 56 Seconds West 31 feet
thence North 39 Degrees 58 Minutes 16 Seconds West 29.8 feet
thence North 38 Degrees 32 Minutes 50 Seconds West 33.4 feet
thence North 39 Degrees 58 Minutes 16 Seconds West 29.8 feet
thence North 33 Degrees 42 Minutes 17 Seconds West 33.4 feet
thence North 42 Degrees 45 Minutes 47 Seconds West 31.1 feet
thence North 38 Degrees 59 Minutes 12 Seconds West 33.6 feet
thence North 45 Degrees 19 Minutes 37 Seconds West 32.5 feet
thence North 40 Degrees 48 Minutes 07 Seconds West 32.4 feet
thence North 38 Degrees 32 Minutes 50 Seconds West 33.4 feet
thence North 45 Degrees 19 Minutes 37 Seconds West 32.5 feet
thence North 29 Degrees 41 Minutes 04 Seconds West 30.1 feet
thence North 47 Degrees 26 Minutes 52 Seconds West 31.3 feet
thence North 40 Degrees 48 Minutes 07 Seconds West 32.4 feet
thence North 41 Degrees 30 Minutes 46 Seconds West 34.9 feet
thence North 42 Degrees 18 Minutes 51 Seconds West 30.9 feet
thence North 40 Degrees 11 Minutes 55 Seconds West 36.3 feet
thence North 45 Degrees 42 Minutes 23 Seconds West 35 feet
thence North 41 Degrees 30 Minutes 46 Seconds West 34.9 feet
thence North 40 Degrees 52 Minutes 32 Seconds West 38.9 feet
thence North 42 Degrees 07 Minutes 38 Seconds West 37.4 feet
thence North 44 Degrees 13 Minutes 56 Seconds West 36.4 feet
thence North 42 Degrees 07 Minutes 38 Seconds West 37.4 feet
thence North 38 Degrees 12 Minutes 07 Seconds West 37.4 feet
thence North 38 Degrees 59 Minutes 12 Seconds West 39.9 feet
thence North 40 Degrees 52 Minutes 32 Seconds West 38.9 feet
thence North 40 Degrees 30 Minutes 22 Seconds West 38.7 feet

thence North 38 Degrees 59 Minutes 12 Seconds West 39.9 feet
thence North 38 Degrees 12 Minutes 07 Seconds West 37.4 feet
thence North 43 Degrees 46 Minutes 43 Seconds West 42.9 feet
thence North 43 Degrees 00 Minutes 35 Seconds West 40.2 feet
thence North 41 Degrees 07 Minutes 34 Seconds West 41.2 feet
thence North 40 Degrees 52 Minutes 32 Seconds West 38.9 feet
thence North 41 Degrees 28 Minutes 12 Seconds West 41.4 feet
thence North 38 Degrees 12 Minutes 07 Seconds West 37.4 feet
thence North 45 Degrees 00 Minutes 24 Seconds West 41.5 feet
thence North 36 Degrees 42 Minutes 40 Seconds West 38.7 feet
thence North 46 Degrees 22 Minutes 53 Seconds West 37.8 feet
thence North 46 Degrees 38 Minutes 38 Seconds West 40.4 feet
thence North 39 Degrees 47 Minutes 58 Seconds West 36.1 feet
thence North 39 Degrees 21 Minutes 09 Seconds West 40.1 feet
thence North 40 Degrees 30 Minutes 22 Seconds West 38.7 feet
thence North 42 Degrees 07 Minutes 38 Seconds West 37.4 feet
thence North 44 Degrees 13 Minutes 56 Seconds West 36.4 feet
thence North 37 Degrees 18 Minutes 16 Seconds West 34.9 feet
thence North 39 Degrees 23 Minutes 43 Seconds West 35.9 feet
thence North 43 Degrees 45 Minutes 27 Seconds West 33.9 feet
thence North 39 Degrees 23 Minutes 43 Seconds West 35.9 feet
thence North 40 Degrees 48 Minutes 08 Seconds West 32.4 feet
thence North 41 Degrees 54 Minutes 57 Seconds West 35.1 feet
thence North 44 Degrees 25 Minutes 54 Seconds West 29.7 feet
thence North 39 Degrees 47 Minutes 58 Seconds West 36.1 feet
thence North 42 Degrees 04 Minutes 11 Seconds West 28.6 feet
thence North 41 Degrees 34 Minutes 31 Seconds West 28.4 feet
thence North 36 Degrees 34 Minutes 51 Seconds West 24.4 feet
thence North 44 Degrees 36 Minutes 06 Seconds West 18.3 feet
thence North 32 Degrees 40 Minutes 28 Seconds West 11.7 feet
thence North 31 Degrees 17 Minutes 26 Seconds West 7.7 feet
thence North 45 Degrees 19 Minutes 37 Seconds West 9 feet more or less to **the ending point at:** 40 degrees 08 minutes 34.15 seconds North Latitude and -112 degrees 36 minutes 06.59 seconds West Longitude, which can be converted to mapping accuracy State Plane Utah Central Zone NAD 83 feet coordinates of X = 1,332,403.4 feet and Y = 7,222,643.5 feet.

Appendix B to Attachment 4

Popular Name: Davis Ranch Road
County: Tooele
County Road Number: tc02456
State Geographic Information Database (SGID) Road Identification Number: RD230076.
Road-Segment Number: 004
Road-Segment Length: 0.78 miles more or less.
Believed owner of the land underlying this road-segment is: Bureau of Land Management.

The following description is based upon the geographic coordinate system using the NAD83 Datum. The source is GPS mapping grade data as indicated in the metadata and/or the transportation data model of the State of Utah Geographic Information Database (SGID).

The road-segment itself is the monument that is identified by its physical presence on the land. The location of said physical presence is closely approximated by mapping grade Global Positioning System (GPS) data. Said data are checked against the corresponding gray-scale 1-meter Digital Orthophoto Quadrangles published by the United States Geological Survey (USGS) to verify a reasonable degree of accuracy. In circumstances where accurate satellite signal acquisition is not possible, such as deep, narrow canyons or under a canopy of dense foliage, or where very sharp curves in the road make accuracy questionable, such portions of the road were digitized from the corresponding gray-scale 1-meter Digital Orthophoto Quadrangles published by the United States Geological Survey (USGS).

This road-segment may traverse:
Township 7 South Range 7 West, Section(s) 34,35, Salt Lake Base & Meridian

The following description closely approximates the location of the centerline of the physical monument (Davis Ranch Road)-- Segment 004 based on mapping grade Global Positioning System (GPS) data as defined above:

Beginning at a point on the road center line located at 40 degrees 09 minutes 40.11 seconds North Latitude and -112 degrees 36 minutes 32.82 seconds West Longitude, which can be converted to mapping accuracy State Plane Utah Central Zone NAD 83 feet coordinates of X = 1,330,449.5 feet and Y = 7,229,343.0 feet; thence the following courses along the said road center line:

thence North 20 Degrees 19 Minutes 27 Seconds West 11.8 feet
thence North 16 Degrees 44 Minutes 43 Seconds West 26.2 feet
thence North 16 Degrees 27 Minutes 18 Seconds West 2.8 feet
thence North 07 Degrees 42 Minutes 04 Seconds West 28.1 feet
thence North 14 Degrees 30 Minutes 19 Seconds West 32.1 feet
thence North 10 Degrees 31 Minutes 53 Seconds West 33.3 feet
thence North 11 Degrees 03 Minutes 22 Seconds West 31.7 feet
thence North 13 Degrees 12 Minutes 08 Seconds West 35.3 feet
thence North 10 Degrees 31 Minutes 53 Seconds West 33.3 feet
thence North 09 Degrees 31 Minutes 26 Seconds West 34.9 feet
thence North 09 Degrees 37 Minutes 14 Seconds West 36.6 feet
thence North 12 Degrees 06 Minutes 56 Seconds West 38.5 feet

thence North 06 Degrees 02 Minutes 17 Seconds West 36.3 feet
thence North 12 Degrees 06 Minutes 56 Seconds West 38.5 feet
thence North 12 Degrees 38 Minutes 07 Seconds West 36.9 feet
thence North 11 Degrees 38 Minutes 14 Seconds West 38.5 feet
thence North 09 Degrees 13 Minutes 24 Seconds West 38.2 feet
thence North 12 Degrees 38 Minutes 07 Seconds West 36.9 feet
thence North 12 Degrees 38 Minutes 07 Seconds West 36.9 feet
thence North 10 Degrees 31 Minutes 53 Seconds West 33.3 feet
thence North 12 Degrees 38 Minutes 07 Seconds West 36.9 feet
thence North 12 Degrees 38 Minutes 07 Seconds West 36.9 feet
thence North 18 Degrees 09 Minutes 45 Seconds West 39.6 feet
thence North 11 Degrees 38 Minutes 14 Seconds West 38.5 feet
thence North 09 Degrees 37 Minutes 14 Seconds West 36.6 feet
thence North 12 Degrees 06 Minutes 56 Seconds West 38.5 feet
thence North 08 Degrees 44 Minutes 11 Seconds West 38.1 feet
thence North 09 Degrees 13 Minutes 24 Seconds West 38.2 feet
thence North 12 Degrees 38 Minutes 07 Seconds West 36.9 feet
thence North 02 Degrees 24 Minutes 36 Seconds West 36.1 feet
thence North 08 Degrees 44 Minutes 11 Seconds West 38.1 feet
thence North 09 Degrees 37 Minutes 15 Seconds West 36.6 feet
thence North 12 Degrees 06 Minutes 56 Seconds West 38.5 feet
thence North 09 Degrees 37 Minutes 15 Seconds West 36.6 feet
thence North 09 Degrees 06 Minutes 46 Seconds West 36.5 feet
thence North 03 Degrees 11 Minutes 23 Seconds West 32.9 feet
thence North 08 Degrees 44 Minutes 11 Seconds West 38.1 feet
thence North 08 Degrees 44 Minutes 11 Seconds West 38.1 feet
thence North 08 Degrees 51 Minutes 29 Seconds West 39.8 feet
thence North 11 Degrees 38 Minutes 14 Seconds West 40.2 feet
thence North 08 Degrees 44 Minutes 11 Seconds West 38.1 feet
thence North 05 Degrees 47 Minutes 29 Seconds West 37.9 feet
thence North 05 Degrees 09 Minutes 50 Seconds West 42.8 feet
thence North 11 Degrees 10 Minutes 39 Seconds West 40.1 feet
thence North 02 Degrees 55 Minutes 48 Seconds West 36.1 feet
thence North 05 Degrees 33 Minutes 54 Seconds West 39.5 feet
thence North 04 Degrees 54 Minutes 05 Seconds West 41.1 feet
thence North 05 Degrees 33 Minutes 54 Seconds West 39.5 feet
thence North 06 Degrees 02 Minutes 17 Seconds West 36.3 feet
thence North 05 Degrees 21 Minutes 23 Seconds West 41.2 feet
thence North 05 Degrees 21 Minutes 23 Seconds West 41.2 feet
thence North 02 Degrees 19 Minutes 10 Seconds West 37.8 feet
thence North 02 Degrees 42 Minutes 48 Seconds West 39.4 feet
thence North 04 Degrees 54 Minutes 05 Seconds West 41.1 feet
thence North 05 Degrees 33 Minutes 54 Seconds West 39.5 feet
thence North 02 Degrees 55 Minutes 48 Seconds West 36.1 feet
thence North 05 Degrees 31 Minutes 19 Seconds West 36.2 feet
thence North 02 Degrees 49 Minutes 01 Seconds West 37.8 feet
thence North 02 Degrees 55 Minutes 48 Seconds West 36.1 feet
thence North 05 Degrees 17 Minutes 50 Seconds West 37.9 feet
thence North 05 Degrees 47 Minutes 29 Seconds West 37.9 feet

thence North 06 Degrees 02 Minutes 17 Seconds West 36.3 feet
thence North 12 Degrees 38 Minutes 08 Seconds West 36.9 feet
thence North 06 Degrees 02 Minutes 17 Seconds West 36.3 feet
thence North 11 Degrees 03 Minutes 23 Seconds West 31.7 feet
thence North 03 Degrees 03 Minutes 14 Seconds West 34.5 feet
thence North 02 Degrees 24 Minutes 36 Seconds West 36.1 feet
thence North 06 Degrees 18 Minutes 29 Seconds West 34.6 feet
thence North 03 Degrees 20 Minutes 25 Seconds West 31.2 feet
thence North 03 Degrees 03 Minutes 14 Seconds West 34.5 feet
thence North 08 Degrees 44 Minutes 11 Seconds West 38.1 feet
thence North 10 Degrees 03 Minutes 18 Seconds West 35 feet
thence North 02 Degrees 30 Minutes 33 Seconds West 34.5 feet
thence North 02 Degrees 42 Minutes 48 Seconds West 39.4 feet
thence North 06 Degrees 02 Minutes 17 Seconds West 36.3 feet
thence North 02 Degrees 19 Minutes 11 Seconds West 37.8 feet
thence North 02 Degrees 49 Minutes 01 Seconds West 37.8 feet
thence North 02 Degrees 24 Minutes 36 Seconds West 36.1 feet
thence North 00 Degrees 42 Minutes 50 Seconds East 36.1 feet
thence North 05 Degrees 47 Minutes 29 Seconds West 37.9 feet
thence North 00 Degrees 52 Minutes 42 Seconds East 31.2 feet
thence North 00 Degrees 19 Minutes 39 Seconds West 4.9 feet
thence North 00 Degrees 52 Minutes 42 Seconds East 31.2 feet
thence North 03 Degrees 11 Minutes 24 Seconds West 32.9 feet
thence North 00 Degrees 45 Minutes 48 Seconds East 34.5 feet
thence North 03 Degrees 30 Minutes 26 Seconds West 29.6 feet
thence North 01 Degrees 06 Minutes 15 Seconds East 26.3 feet
thence North 08 Degrees 02 Minutes 58 Seconds West 97.7 feet
thence North 05 Degrees 36 Minutes 05 Seconds West 21.4 feet
thence North 10 Degrees 47 Minutes 15 Seconds West 21.7 feet
thence North 05 Degrees 31 Minutes 19 Seconds West 18.1 feet
thence North 17 Degrees 01 Minutes 36 Seconds West 20.6 feet
thence North 00 Degrees 33 Minutes 13 Seconds East 21.3 feet
thence North 15 Degrees 30 Minutes 48 Seconds West 23.8 feet
thence North 17 Degrees 01 Minutes 36 Seconds West 20.6 feet
thence North 14 Degrees 44 Minutes 54 Seconds West 23.7 feet
thence North 18 Degrees 45 Minutes 45 Seconds West 25.9 feet
thence North 17 Degrees 01 Minutes 36 Seconds West 27.4 feet
thence North 21 Degrees 21 Minutes 54 Seconds West 22.9 feet
thence North 20 Degrees 21 Minutes 53 Seconds West 29.7 feet
thence North 21 Degrees 21 Minutes 54 Seconds West 22.9 feet
thence North 25 Degrees 08 Minutes 53 Seconds West 28.9 feet
thence North 23 Degrees 26 Minutes 02 Seconds West 26.8 feet
thence North 26 Degrees 35 Minutes 10 Seconds West 27.4 feet
thence North 24 Degrees 24 Minutes 54 Seconds West 30.5 feet
thence North 26 Degrees 35 Minutes 10 Seconds West 27.4 feet
thence North 25 Degrees 44 Minutes 07 Seconds West 29.1 feet
thence North 29 Degrees 08 Minutes 18 Seconds West 30 feet
thence North 16 Degrees 05 Minutes 41 Seconds West 29 feet
thence North 23 Degrees 13 Minutes 05 Seconds West 32.1 feet

thence North 20 Degrees 21 Minutes 53 Seconds West 29.7 feet
thence North 30 Degrees 43 Minutes 35 Seconds West 28.5 feet
thence North 25 Degrees 08 Minutes 53 Seconds West 28.9 feet
thence North 27 Degrees 41 Minutes 45 Seconds West 31.4 feet
thence North 27 Degrees 41 Minutes 45 Seconds West 31.4 feet
thence North 20 Degrees 21 Minutes 53 Seconds West 29.7 feet
thence North 28 Degrees 49 Minutes 24 Seconds West 26.1 feet
thence North 25 Degrees 08 Minutes 53 Seconds West 28.9 feet
thence North 23 Degrees 13 Minutes 05 Seconds West 32.1 feet
thence North 21 Degrees 30 Minutes 32 Seconds West 28.2 feet
thence North 32 Degrees 28 Minutes 48 Seconds West 27.1 feet
thence North 20 Degrees 21 Minutes 53 Seconds West 29.7 feet
thence North 16 Degrees 44 Minutes 51 Seconds West 24.5 feet more or less to **the ending point at:** 40 degrees 10 minutes 19.62 seconds North Latitude and -112 degrees 36 minutes 43.07 seconds West Longitude, which can be converted to mapping accuracy State Plane Utah Central Zone NAD 83 feet coordinates of X = 1,329,702.9 feet and Y = 7,233,350.0 feet.

Appendix C to Attachment 4

Popular Name: Davis Ranch Road
County: Tooele
County Road Number: tc02456
State Geographic Information Database (SGID) Road Identification Number: RD230076.
Road-Segment Number: 006
Road-Segment Length: 0.06 miles more or less.
Believed owner of the land underlying this road-segment is: Bureau of Land Management.

The following description is based upon the geographic coordinate system using the NAD83 Datum. The source is GPS mapping grade data as indicated in the metadata and/or the transportation data model of the State of Utah Geographic Information Database (SGID).

The road-segment itself is the monument that is identified by its physical presence on the land. The location of said physical presence is closely approximated by mapping grade Global Positioning System (GPS) data. Said data are checked against the corresponding gray-scale 1-meter Digital Orthophoto Quadrangles published by the United States Geological Survey (USGS) to verify a reasonable degree of accuracy. In circumstances where accurate satellite signal acquisition is not possible, such as deep, narrow canyons or under a canopy of dense foliage, or where very sharp curves in the road make accuracy questionable, such portions of the road were digitized from the corresponding gray-scale 1-meter Digital Orthophoto Quadrangles published by the United States Geological Survey (USGS).

This road-segment may traverse:
Township 7 South Range 7 West, Section(s) 27, Salt Lake Base & Meridian

The following description closely approximates the location of the centerline of the physical monument (Davis Ranch Road)-- Segment 006 based on mapping grade Global Positioning System (GPS) data as defined above:

Beginning at a point on the road center line located at 40 degrees 10 minutes 45.93 seconds North Latitude and -112 degrees 37 minutes 03.71 seconds West Longitude, which can be converted to mapping accuracy State Plane Utah Central Zone NAD 83 feet coordinates of X = 1,328,134.8 feet and Y = 7,236,032.1 feet; thence the following courses along the said road center line:

thence North 49 Degrees 19 Minutes 07 Seconds West 1 feet
thence North 56 Degrees 13 Minutes 35 Seconds West 38 feet
thence North 52 Degrees 15 Minutes 44 Seconds West 34.6 feet
thence North 52 Degrees 35 Minutes 41 Seconds West 34.8 feet
thence North 56 Degrees 20 Minutes 30 Seconds West 35.2 feet
thence North 60 Degrees 46 Minutes 27 Seconds West 36.6 feet
thence North 56 Degrees 47 Minutes 50 Seconds West 32.7 feet
thence North 52 Degrees 24 Minutes 05 Seconds West 32 feet
thence North 52 Degrees 35 Minutes 41 Seconds West 34.8 feet
thence North 41 Degrees 34 Minutes 34 Seconds West 28.4 feet
thence North 43 Degrees 51 Minutes 15 Seconds West 14.4 feet more or less to **the ending point at:** 40 degrees 10 minutes 47.79 seconds North Latitude and -112 degrees 37 minutes 07.06 seconds

West Longitude, which can be converted to mapping accuracy State Plane Utah Central Zone NAD 83 feet coordinates of X = 1,327,876.9 feet and Y = 7,236,223.8 feet.

Appendix D to Attachment 4

Popular Name: Davis Ranch Road
County: Tooele
County Road Number: tc02456
State Geographic Information Database (SGID) Road Identification Number: RD230076.
Road-Segment Number: 008
Road-Segment Length: 0.49 miles more or less.
Believed owner of the land underlying this road-segment is: Bureau of Land Management.

The following description is based upon the geographic coordinate system using the NAD83 Datum. The source is GPS mapping grade data as indicated in the metadata and/or the transportation data model of the State of Utah Geographic Information Database (SGID).

The road-segment itself is the monument that is identified by its physical presence on the land. The location of said physical presence is closely approximated by mapping grade Global Positioning System (GPS) data. Said data are checked against the corresponding gray-scale 1-meter Digital Orthophoto Quadrangles published by the United States Geological Survey (USGS) to verify a reasonable degree of accuracy. In circumstances where accurate satellite signal acquisition is not possible, such as deep, narrow canyons or under a canopy of dense foliage, or where very sharp curves in the road make accuracy questionable, such portions of the road were digitized from the corresponding gray-scale 1-meter Digital Orthophoto Quadrangles published by the United States Geological Survey (USGS).

This road-segment may traverse:
Township 7 South Range 7 West, Section(s) 21, Salt Lake Base & Meridian

The following description closely approximates the location of the centerline of the physical monument (Davis Ranch Road)-- Segment 008 based on mapping grade Global Positioning System (GPS) data as defined above:

Beginning at a point on the road center line located at 40 degrees 11 minutes 39.02 seconds North Latitude and -112 degrees 37 minutes 41.29 seconds West Longitude, which can be converted to mapping accuracy State Plane Utah Central Zone NAD 83 feet coordinates of X = 1,325,285.7 feet and Y = 7,241,440.5 feet; thence the following courses along the said road center line:

thence North 28 Degrees 48 Minutes 32 Seconds West 12.7 feet
thence North 20 Degrees 49 Minutes 46 Seconds West 40.3 feet
thence North 19 Degrees 58 Minutes 55 Seconds West 24.4 feet
thence North 19 Degrees 15 Minutes 10 Seconds West 12.1 feet
thence North 06 Degrees 02 Minutes 19 Seconds West 36.3 feet
thence North 00 Degrees 40 Minutes 05 Seconds East 37.7 feet
thence North 00 Degrees 42 Minutes 48 Seconds East 36.1 feet
thence North 00 Degrees 37 Minutes 35 Seconds East 39.4 feet
thence North 00 Degrees 40 Minutes 05 Seconds East 37.7 feet
thence North 00 Degrees 40 Minutes 05 Seconds East 37.7 feet
thence North 00 Degrees 59 Minutes 37 Seconds East 42.7 feet
thence North 00 Degrees 40 Minutes 04 Seconds East 37.7 feet

thence North 00 Degrees 56 Minutes 41 Seconds East 44.3 feet
thence North 06 Degrees 30 Minutes 52 Seconds East 41.3 feet
thence North 00 Degrees 31 Minutes 13 Seconds East 44.3 feet
thence North 00 Degrees 56 Minutes 41 Seconds East 44.3 feet
thence North 00 Degrees 31 Minutes 13 Seconds East 44.3 feet
thence North 00 Degrees 56 Minutes 40 Seconds East 44.3 feet
thence North 00 Degrees 31 Minutes 13 Seconds East 44.3 feet
thence North 03 Degrees 20 Minutes 59 Seconds East 46 feet
thence North 00 Degrees 35 Minutes 18 Seconds East 41 feet
thence North 02 Degrees 05 Minutes 26 Seconds West 42.7 feet
thence North 00 Degrees 59 Minutes 37 Seconds East 42.7 feet
thence North 00 Degrees 35 Minutes 17 Seconds East 41 feet
thence North 01 Degrees 02 Minutes 47 Seconds East 41 feet
thence North 03 Degrees 29 Minutes 08 Seconds East 39.5 feet
thence North 00 Degrees 59 Minutes 37 Seconds East 42.7 feet
thence North 00 Degrees 11 Minutes 33 Seconds East 36.1 feet
thence North 02 Degrees 01 Minutes 31 Seconds West 44.3 feet
thence North 01 Degrees 09 Minutes 57 Seconds East 37.7 feet
thence North 00 Degrees 31 Minutes 13 Seconds East 44.3 feet
thence North 03 Degrees 57 Minutes 38 Seconds East 39.5 feet
thence North 00 Degrees 33 Minutes 10 Seconds East 42.7 feet
thence North 00 Degrees 31 Minutes 13 Seconds East 44.3 feet
thence North 01 Degrees 02 Minutes 47 Seconds East 41 feet
thence North 00 Degrees 35 Minutes 17 Seconds East 41 feet
thence North 00 Degrees 59 Minutes 37 Seconds East 42.7 feet
thence North 00 Degrees 37 Minutes 35 Seconds East 39.4 feet
thence North 00 Degrees 35 Minutes 17 Seconds East 41 feet
thence North 01 Degrees 02 Minutes 47 Seconds East 41 feet
thence North 00 Degrees 37 Minutes 35 Seconds East 39.4 feet
thence North 00 Degrees 35 Minutes 17 Seconds East 41 feet
thence North 04 Degrees 08 Minutes 47 Seconds East 37.8 feet
thence North 00 Degrees 37 Minutes 35 Seconds East 39.4 feet
thence North 00 Degrees 35 Minutes 17 Seconds East 41 feet
thence North 00 Degrees 40 Minutes 04 Seconds East 37.7 feet
thence North 00 Degrees 40 Minutes 04 Seconds East 37.7 feet
thence North 00 Degrees 37 Minutes 35 Seconds East 39.4 feet
thence North 01 Degrees 02 Minutes 47 Seconds East 41 feet
thence North 02 Degrees 55 Minutes 51 Seconds West 36.1 feet
thence North 00 Degrees 40 Minutes 04 Seconds East 37.7 feet
thence North 00 Degrees 40 Minutes 04 Seconds East 37.7 feet
thence North 01 Degrees 02 Minutes 47 Seconds East 41 feet
thence North 00 Degrees 40 Minutes 04 Seconds East 37.7 feet
thence North 00 Degrees 42 Minutes 47 Seconds East 36.1 feet
thence North 02 Degrees 49 Minutes 04 Seconds West 37.8 feet
thence North 01 Degrees 09 Minutes 57 Seconds East 37.7 feet
thence North 00 Degrees 35 Minutes 17 Seconds East 41 feet
thence North 00 Degrees 40 Minutes 04 Seconds East 37.7 feet
thence North 00 Degrees 42 Minutes 47 Seconds East 36.1 feet
thence North 04 Degrees 08 Minutes 47 Seconds East 37.8 feet

thence North 00 Degrees 42 Minutes 47 Seconds East 36.1 feet
thence North 00 Degrees 40 Minutes 04 Seconds East 37.7 feet
thence North 00 Degrees 40 Minutes 04 Seconds East 37.7 feet
thence North 00 Degrees 40 Minutes 04 Seconds East 37.7 feet
thence North 00 Degrees 37 Minutes 35 Seconds East 39.4 feet
thence North 00 Degrees 43 Minutes 47 Seconds East 26.6 feet more or less to **the ending point at:** 40 degrees 12 minutes 04.62 seconds North Latitude and -112 degrees 37 minutes 041.7 seconds West Longitude, which can be converted to mapping accuracy State Plane Utah Central Zone NAD 83 feet coordinates of X = 1,325,286.6 feet and Y = 7,244,031.0 feet.

Appendix E to Attachment 4

Popular Name: Davis Ranch Road
County: Tooele
County Road Number: tc02456
State Geographic Information Database (SGID) Road Identification Number: RD230076.
Road-Segment Number: 010
Road-Segment Length: 5.83 miles more or less.
Believed owner of the land underlying this road-segment is: Bureau of Land Management.

The following description is based upon the geographic coordinate system using the NAD83 Datum. The source is GPS mapping grade data as indicated in the metadata and/or the transportation data model of the State of Utah Geographic Information Database (SGID).

The road-segment itself is the monument that is identified by its physical presence on the land. The location of said physical presence is closely approximated by mapping grade Global Positioning System (GPS) data. Said data are checked against the corresponding gray-scale 1-meter Digital Orthophoto Quadrangles published by the United States Geological Survey (USGS) to verify a reasonable degree of accuracy. In circumstances where accurate satellite signal acquisition is not possible, such as deep, narrow canyons or under a canopy of dense foliage, or where very sharp curves in the road make accuracy questionable, such portions of the road were digitized from the corresponding gray-scale 1-meter Digital Orthophoto Quadrangles published by the United States Geological Survey (USGS).

This road-segment may traverse:
Township 6 South Range 7 West, Section(s) 15,21,22,28,33, Salt Lake Base & Meridian
Township 7 South Range 7 West, Section(s) 4,9, Salt Lake Base & Meridian

The following description closely approximates the location of the centerline of the physical monument (Davis Ranch Road)-- Segment 010 based on mapping grade Global Positioning System (GPS) data as defined above:

Beginning at a point on the road center line located at 40 degrees 12 minutes 57.13 seconds North Latitude and -112 degrees 38 minutes 06.64 seconds West Longitude, which can be converted to mapping accuracy State Plane Utah Central Zone NAD 83 feet coordinates of X = 1,323,419.4 feet and Y = 7,249,367.5 feet; thence the following courses along the said road center line:

thence North 18 Degrees 19 Minutes 51 Seconds East 13.2 feet
thence North 14 Degrees 22 Minutes 46 Seconds East 27.1 feet
thence North 17 Degrees 54 Minutes 13 Seconds East 29.4 feet
thence North 08 Degrees 30 Minutes 46 Seconds East 29.9 feet
thence North 16 Degrees 05 Minutes 36 Seconds East 32.5 feet
thence North 16 Degrees 05 Minutes 36 Seconds East 32.5 feet
thence North 23 Degrees 00 Minutes 54 Seconds East 33.9 feet
thence North 15 Degrees 18 Minutes 48 Seconds East 34.1 feet
thence North 12 Degrees 48 Minutes 18 Seconds East 30.3 feet
thence North 21 Degrees 28 Minutes 21 Seconds East 35.3 feet
thence North 21 Degrees 28 Minutes 21 Seconds East 30 feet

thence North 18 Degrees 57 Minutes 40 Seconds East 34.8 feet
thence North 19 Degrees 21 Minutes 47 Seconds East 33.1 feet
thence North 16 Degrees 57 Minutes 09 Seconds East 30.9 feet
thence North 23 Degrees 47 Minutes 07 Seconds East 37.7 feet
thence North 20 Degrees 21 Minutes 59 Seconds East 31.6 feet
thence North 18 Degrees 57 Minutes 40 Seconds East 34.8 feet
thence North 22 Degrees 48 Minutes 24 Seconds East 39.2 feet
thence North 18 Degrees 06 Minutes 22 Seconds East 36.3 feet
thence North 17 Degrees 36 Minutes 49 Seconds East 36.2 feet
thence North 23 Degrees 47 Minutes 07 Seconds East 37.7 feet
thence North 24 Degrees 14 Minutes 18 Seconds East 37.9 feet
thence North 17 Degrees 36 Minutes 49 Seconds East 36.2 feet
thence North 21 Degrees 00 Minutes 02 Seconds East 37 feet
thence North 22 Degrees 48 Minutes 24 Seconds East 39.2 feet
thence North 20 Degrees 06 Minutes 46 Seconds East 38.5 feet
thence North 26 Degrees 53 Minutes 14 Seconds East 38.7 feet
thence North 26 Degrees 53 Minutes 14 Seconds East 38.7 feet
thence North 29 Degrees 24 Minutes 57 Seconds East 39.7 feet
thence North 30 Degrees 16 Minutes 01 Seconds East 43.8 feet
thence North 29 Degrees 24 Minutes 57 Seconds East 39.7 feet
thence North 23 Degrees 53 Minutes 56 Seconds East 43.2 feet
thence North 21 Degrees 28 Minutes 21 Seconds East 42.4 feet
thence North 19 Degrees 56 Minutes 12 Seconds East 45.5 feet
thence North 12 Degrees 17 Minutes 49 Seconds East 42 feet
thence North 12 Degrees 17 Minutes 49 Seconds East 42 feet
thence North 15 Degrees 18 Minutes 48 Seconds East 42.6 feet
thence North 15 Degrees 18 Minutes 48 Seconds East 42.6 feet
thence North 18 Degrees 32 Minutes 05 Seconds East 41.6 feet
thence North 21 Degrees 28 Minutes 21 Seconds East 42.4 feet
thence North 23 Degrees 53 Minutes 56 Seconds East 43.2 feet
thence North 23 Degrees 02 Minutes 07 Seconds East 44.7 feet
thence North 21 Degrees 50 Minutes 14 Seconds East 47.8 feet
thence North 24 Degrees 26 Minutes 46 Seconds East 47 feet
thence North 24 Degrees 48 Minutes 30 Seconds East 47.1 feet
thence North 23 Degrees 53 Minutes 55 Seconds East 43.2 feet
thence North 24 Degrees 17 Minutes 40 Seconds East 43.3 feet
thence North 22 Degrees 13 Minutes 42 Seconds East 46.2 feet
thence North 22 Degrees 13 Minutes 42 Seconds East 46.2 feet
thence North 18 Degrees 14 Minutes 36 Seconds East 43.3 feet
thence North 20 Degrees 16 Minutes 38 Seconds East 43.8 feet
thence North 14 Degrees 44 Minutes 22 Seconds East 44.2 feet
thence North 14 Degrees 44 Minutes 22 Seconds East 44.2 feet
thence North 19 Degrees 14 Minutes 39 Seconds East 47 feet
thence North 14 Degrees 12 Minutes 20 Seconds East 45.8 feet
thence North 14 Degrees 12 Minutes 20 Seconds East 45.8 feet
thence North 19 Degrees 14 Minutes 39 Seconds East 47 feet
thence North 19 Degrees 14 Minutes 39 Seconds East 47 feet
thence North 14 Degrees 12 Minutes 20 Seconds East 45.8 feet
thence North 13 Degrees 48 Minutes 25 Seconds East 45.7 feet

thence North 19 Degrees 37 Minutes 12 Seconds East 47.1 feet
thence North 14 Degrees 12 Minutes 19 Seconds East 45.8 feet
thence North 15 Degrees 27 Minutes 35 Seconds East 49.4 feet
thence North 16 Degrees 57 Minutes 09 Seconds East 46.4 feet
thence North 13 Degrees 48 Minutes 25 Seconds East 45.7 feet
thence North 16 Degrees 22 Minutes 13 Seconds East 48 feet
thence North 16 Degrees 22 Minutes 13 Seconds East 48 feet
thence North 16 Degrees 33 Minutes 53 Seconds East 46.3 feet
thence North 14 Degrees 44 Minutes 22 Seconds East 44.2 feet
thence North 12 Degrees 17 Minutes 48 Seconds East 42 feet
thence North 12 Degrees 17 Minutes 48 Seconds East 42 feet
thence North 18 Degrees 57 Minutes 40 Seconds East 41.7 feet
thence North 14 Degrees 19 Minutes 40 Seconds East 44.1 feet
thence North 16 Degrees 35 Minutes 54 Seconds East 39.4 feet
thence North 14 Degrees 44 Minutes 22 Seconds East 44.2 feet
thence North 18 Degrees 32 Minutes 04 Seconds East 41.6 feet
thence North 15 Degrees 18 Minutes 47 Seconds East 42.6 feet
thence North 17 Degrees 49 Minutes 49 Seconds East 43.2 feet
thence North 16 Degrees 33 Minutes 53 Seconds East 46.3 feet
thence North 18 Degrees 57 Minutes 39 Seconds East 41.7 feet
thence North 20 Degrees 40 Minutes 40 Seconds East 43.9 feet
thence North 17 Degrees 10 Minutes 31 Seconds East 44.7 feet
thence North 22 Degrees 19 Minutes 34 Seconds East 40.9 feet
thence North 18 Degrees 32 Minutes 04 Seconds East 41.6 feet
thence North 20 Degrees 16 Minutes 38 Seconds East 43.8 feet
thence North 19 Degrees 44 Minutes 02 Seconds East 40.2 feet
thence North 23 Degrees 53 Minutes 55 Seconds East 43.2 feet
thence North 24 Degrees 49 Minutes 26 Seconds East 41.7 feet
thence North 26 Degrees 27 Minutes 14 Seconds East 38.6 feet
thence North 27 Degrees 19 Minutes 01 Seconds East 38.9 feet
thence North 26 Degrees 27 Minutes 14 Seconds East 38.6 feet
thence North 29 Degrees 17 Minutes 09 Seconds East 35.9 feet
thence North 33 Degrees 21 Minutes 39 Seconds East 35.5 feet
thence North 26 Degrees 48 Minutes 22 Seconds East 29.5 feet
thence North 17 Degrees 56 Minutes 02 Seconds East 172.8 feet
thence North 11 Degrees 35 Minutes 30 Seconds East 90.5 feet
thence North 08 Degrees 53 Minutes 15 Seconds East 88.1 feet
thence North 11 Degrees 22 Minutes 51 Seconds East 92.1 feet
thence North 10 Degrees 22 Minutes 03 Seconds East 90.2 feet
thence North 08 Degrees 55 Minutes 36 Seconds East 89.8 feet
thence North 08 Degrees 55 Minutes 36 Seconds East 89.8 feet
thence North 08 Degrees 45 Minutes 40 Seconds East 91.4 feet
thence North 07 Degrees 28 Minutes 26 Seconds East 89.4 feet
thence North 11 Degrees 35 Minutes 30 Seconds East 90.5 feet
thence North 08 Degrees 55 Minutes 36 Seconds East 89.8 feet
thence North 08 Degrees 45 Minutes 40 Seconds East 91.4 feet
thence North 10 Degrees 09 Minutes 44 Seconds East 90.1 feet
thence North 08 Degrees 55 Minutes 36 Seconds East 89.8 feet
thence North 07 Degrees 32 Minutes 18 Seconds East 91.1 feet

thence North 08 Degrees 45 Minutes 40 Seconds East 91.4 feet
thence North 13 Degrees 17 Minutes 29 Seconds East 87.8 feet
thence North 23 Degrees 27 Minutes 34 Seconds East 87.9 feet
thence North 14 Degrees 39 Minutes 06 Seconds West 79.6 feet
thence North 32 Degrees 04 Minutes 34 Seconds West 61.7 feet
thence North 32 Degrees 03 Minutes 09 Seconds West 21.2 feet
thence North 24 Degrees 09 Minutes 30 Seconds West 86.1 feet
thence North 17 Degrees 32 Minutes 32 Seconds West 87.6 feet
thence North 17 Degrees 44 Minutes 49 Seconds West 87.7 feet
thence North 21 Degrees 32 Minutes 49 Seconds West 89.8 feet
thence North 17 Degrees 44 Minutes 49 Seconds West 87.7 feet
thence North 07 Degrees 38 Minutes 25 Seconds West 87.7 feet
thence North 01 Degrees 57 Minutes 56 Seconds West 91.9 feet
thence North 00 Degrees 32 Minutes 14 Seconds West 90.2 feet
thence North 00 Degrees 41 Minutes 38 Seconds East 91.9 feet
thence North 00 Degrees 42 Minutes 44 Seconds East 90.2 feet
thence North 00 Degrees 32 Minutes 01 Seconds West 91.9 feet
thence North 04 Degrees 41 Minutes 45 Seconds West 90.5 feet
thence North 00 Degrees 44 Minutes 45 Seconds West 90.2 feet
thence North 01 Degrees 57 Minutes 56 Seconds West 91.9 feet
thence North 01 Degrees 59 Minutes 43 Seconds West 90.3 feet
thence North 00 Degrees 41 Minutes 37 Seconds East 91.9 feet
thence North 01 Degrees 47 Minutes 14 Seconds West 90.3 feet
thence North 00 Degrees 44 Minutes 18 Seconds West 91.9 feet
thence North 00 Degrees 32 Minutes 15 Seconds West 90.2 feet
thence North 01 Degrees 57 Minutes 56 Seconds West 91.9 feet
thence North 01 Degrees 59 Minutes 43 Seconds West 90.3 feet
thence North 00 Degrees 32 Minutes 01 Seconds West 91.9 feet
thence North 01 Degrees 59 Minutes 43 Seconds West 90.3 feet
thence North 01 Degrees 59 Minutes 43 Seconds West 90.3 feet
thence North 00 Degrees 41 Minutes 37 Seconds East 91.9 feet
thence North 01 Degrees 59 Minutes 43 Seconds West 90.3 feet
thence North 00 Degrees 32 Minutes 01 Seconds West 91.9 feet
thence North 00 Degrees 44 Minutes 45 Seconds West 90.2 feet
thence North 03 Degrees 11 Minutes 29 Seconds West 92 feet
thence North 03 Degrees 11 Minutes 29 Seconds West 92 feet
thence North 00 Degrees 42 Minutes 44 Seconds East 90.2 feet
thence North 00 Degrees 44 Minutes 18 Seconds West 91.9 feet
thence North 00 Degrees 32 Minutes 15 Seconds West 90.2 feet
thence North 01 Degrees 57 Minutes 57 Seconds West 91.9 feet
thence North 00 Degrees 42 Minutes 44 Seconds East 90.2 feet
thence North 01 Degrees 57 Minutes 57 Seconds West 91.9 feet
thence North 00 Degrees 42 Minutes 44 Seconds East 90.2 feet
thence North 03 Degrees 11 Minutes 30 Seconds West 92 feet
thence North 00 Degrees 32 Minutes 15 Seconds West 90.2 feet
thence North 00 Degrees 44 Minutes 18 Seconds West 91.9 feet
thence North 00 Degrees 42 Minutes 44 Seconds East 90.2 feet
thence North 03 Degrees 11 Minutes 30 Seconds West 92 feet
thence North 00 Degrees 42 Minutes 44 Seconds East 90.2 feet

thence North 03 Degrees 14 Minutes 37 Seconds West 90.3 feet
thence North 01 Degrees 57 Minutes 57 Seconds West 91.9 feet
thence North 01 Degrees 59 Minutes 44 Seconds West 90.3 feet
thence North 00 Degrees 41 Minutes 37 Seconds East 91.9 feet
thence North 01 Degrees 59 Minutes 44 Seconds West 90.3 feet
thence North 00 Degrees 32 Minutes 02 Seconds West 91.9 feet
thence North 01 Degrees 59 Minutes 44 Seconds West 90.3 feet
thence North 00 Degrees 32 Minutes 02 Seconds West 91.9 feet
thence North 00 Degrees 44 Minutes 45 Seconds West 90.2 feet
thence North 01 Degrees 59 Minutes 44 Seconds West 90.3 feet
thence North 00 Degrees 32 Minutes 02 Seconds West 91.9 feet
thence North 00 Degrees 44 Minutes 45 Seconds West 90.2 feet
thence North 01 Degrees 45 Minutes 41 Seconds West 91.9 feet
thence North 01 Degrees 56 Minutes 22 Seconds West 16.3 feet
thence North 02 Degrees 00 Minutes 29 Seconds West 73.9 feet
thence North 01 Degrees 57 Minutes 57 Seconds West 91.9 feet
thence North 00 Degrees 44 Minutes 45 Seconds West 90.2 feet
thence North 00 Degrees 32 Minutes 02 Seconds West 91.9 feet
thence North 01 Degrees 59 Minutes 44 Seconds West 90.3 feet
thence North 00 Degrees 32 Minutes 02 Seconds West 91.9 feet
thence North 01 Degrees 59 Minutes 44 Seconds West 90.3 feet
thence North 00 Degrees 42 Minutes 43 Seconds East 90.2 feet
thence North 00 Degrees 41 Minutes 36 Seconds East 91.9 feet
thence North 04 Degrees 41 Minutes 46 Seconds West 90.5 feet
thence North 00 Degrees 41 Minutes 36 Seconds East 91.9 feet
thence North 01 Degrees 59 Minutes 44 Seconds West 90.3 feet
thence North 01 Degrees 57 Minutes 57 Seconds West 91.9 feet
thence North 01 Degrees 47 Minutes 15 Seconds West 90.3 feet
thence North 00 Degrees 41 Minutes 36 Seconds East 91.9 feet
thence North 01 Degrees 59 Minutes 44 Seconds West 90.3 feet
thence North 00 Degrees 41 Minutes 36 Seconds East 91.9 feet
thence North 03 Degrees 14 Minutes 37 Seconds West 90.3 feet
thence North 00 Degrees 44 Minutes 46 Seconds West 90.2 feet
thence North 01 Degrees 57 Minutes 57 Seconds West 91.9 feet
thence North 00 Degrees 42 Minutes 43 Seconds East 90.2 feet
thence North 00 Degrees 32 Minutes 02 Seconds West 91.9 feet
thence North 00 Degrees 44 Minutes 46 Seconds West 90.2 feet
thence North 00 Degrees 32 Minutes 02 Seconds West 91.9 feet
thence North 04 Degrees 41 Minutes 46 Seconds West 90.5 feet
thence North 00 Degrees 42 Minutes 43 Seconds East 90.2 feet
thence North 07 Degrees 32 Minutes 16 Seconds East 91.1 feet
thence North 23 Degrees 27 Minutes 32 Seconds East 87.9 feet
thence North 25 Degrees 44 Minutes 44 Seconds East 85.8 feet
thence North 19 Degrees 38 Minutes 05 Seconds East 85.5 feet
thence North 02 Degrees 10 Minutes 08 Seconds East 90.3 feet
thence North 22 Degrees 56 Minutes 57 Seconds West 85.3 feet
thence North 38 Degrees 48 Minutes 51 Seconds West 83.8 feet
thence North 29 Degrees 17 Minutes 36 Seconds West 80.6 feet
thence North 06 Degrees 02 Minutes 24 Seconds West 89 feet

thence North 01 Degrees 57 Minutes 58 Seconds West 91.9 feet
thence North 00 Degrees 42 Minutes 43 Seconds East 90.2 feet
thence North 01 Degrees 57 Minutes 58 Seconds West 91.9 feet
thence North 01 Degrees 59 Minutes 45 Seconds West 90.3 feet
thence North 01 Degrees 57 Minutes 58 Seconds West 91.9 feet
thence North 00 Degrees 42 Minutes 43 Seconds East 90.2 feet
thence North 03 Degrees 14 Minutes 38 Seconds West 90.3 feet
thence North 03 Degrees 11 Minutes 31 Seconds West 92 feet
thence North 00 Degrees 42 Minutes 43 Seconds East 90.2 feet
thence North 01 Degrees 59 Minutes 45 Seconds West 90.3 feet
thence North 01 Degrees 57 Minutes 58 Seconds West 91.9 feet
thence North 00 Degrees 42 Minutes 43 Seconds East 90.2 feet
thence North 00 Degrees 44 Minutes 19 Seconds West 91.9 feet
thence North 01 Degrees 47 Minutes 15 Seconds West 90.3 feet
thence North 00 Degrees 41 Minutes 36 Seconds East 91.9 feet
thence North 00 Degrees 42 Minutes 43 Seconds East 90.2 feet
thence North 00 Degrees 41 Minutes 36 Seconds East 91.9 feet
thence North 00 Degrees 42 Minutes 43 Seconds East 90.2 feet
thence North 03 Degrees 20 Minutes 54 Seconds East 92.1 feet
thence North 02 Degrees 10 Minutes 08 Seconds East 90.3 feet
thence North 03 Degrees 20 Minutes 54 Seconds East 92.1 feet
thence North 03 Degrees 24 Minutes 54 Seconds East 90.4 feet
thence North 06 Degrees 06 Minutes 07 Seconds East 90.8 feet
thence North 04 Degrees 34 Minutes 09 Seconds East 92.2 feet
thence North 02 Degrees 10 Minutes 52 Seconds East 38.2 feet
thence North 02 Degrees 09 Minutes 35 Seconds East 52.1 feet
thence North 03 Degrees 24 Minutes 54 Seconds East 90.4 feet
thence North 02 Degrees 10 Minutes 07 Seconds East 90.3 feet
thence North 04 Degrees 39 Minutes 28 Seconds East 90.6 feet
thence North 04 Degrees 46 Minutes 20 Seconds East 92.2 feet
thence North 04 Degrees 39 Minutes 28 Seconds East 90.6 feet
thence North 02 Degrees 10 Minutes 07 Seconds East 90.3 feet
thence North 04 Degrees 34 Minutes 09 Seconds East 92.2 feet
thence North 02 Degrees 10 Minutes 07 Seconds East 90.3 feet
thence North 03 Degrees 20 Minutes 54 Seconds East 92.1 feet
thence North 06 Degrees 06 Minutes 06 Seconds East 90.8 feet
thence North 02 Degrees 10 Minutes 07 Seconds East 90.3 feet
thence North 02 Degrees 07 Minutes 27 Seconds East 92 feet
thence North 04 Degrees 39 Minutes 28 Seconds East 90.6 feet
thence North 03 Degrees 24 Minutes 54 Seconds East 90.4 feet
thence North 03 Degrees 20 Minutes 54 Seconds East 92.1 feet
thence North 03 Degrees 24 Minutes 54 Seconds East 90.4 feet
thence North 06 Degrees 06 Minutes 06 Seconds East 90.8 feet
thence North 04 Degrees 51 Minutes 52 Seconds East 90.6 feet
thence North 04 Degrees 39 Minutes 28 Seconds East 90.6 feet
thence North 02 Degrees 10 Minutes 07 Seconds East 90.3 feet
thence North 03 Degrees 20 Minutes 54 Seconds East 92.1 feet
thence North 00 Degrees 42 Minutes 42 Seconds East 90.2 feet
thence North 03 Degrees 24 Minutes 54 Seconds East 90.4 feet

thence North 03 Degrees 20 Minutes 54 Seconds East 92.1 feet
thence North 03 Degrees 24 Minutes 54 Seconds East 90.4 feet
thence North 03 Degrees 20 Minutes 54 Seconds East 92.1 feet
thence North 03 Degrees 24 Minutes 54 Seconds East 90.4 feet
thence North 06 Degrees 18 Minutes 26 Seconds East 90.8 feet
thence North 01 Degrees 55 Minutes 11 Seconds East 91.9 feet
thence North 04 Degrees 39 Minutes 28 Seconds East 90.6 feet
thence North 03 Degrees 37 Minutes 20 Seconds East 90.4 feet
thence North 04 Degrees 34 Minutes 09 Seconds East 92.2 feet
thence North 03 Degrees 24 Minutes 54 Seconds East 90.4 feet
thence North 04 Degrees 51 Minutes 52 Seconds East 90.6 feet
thence North 04 Degrees 39 Minutes 28 Seconds East 90.6 feet
thence North 03 Degrees 24 Minutes 54 Seconds East 90.4 feet
thence North 03 Degrees 24 Minutes 54 Seconds East 90.4 feet
thence North 03 Degrees 33 Minutes 07 Seconds East 92.1 feet
thence North 07 Degrees 28 Minutes 23 Seconds East 89.4 feet
thence North 04 Degrees 41 Minutes 48 Seconds West 90.5 feet
thence North 11 Degrees 38 Minutes 23 Seconds West 88.7 feet
thence North 13 Degrees 17 Minutes 26 Seconds East 87.8 feet
thence North 14 Degrees 12 Minutes 16 Seconds East 91.5 feet
thence North 03 Degrees 24 Minutes 53 Seconds East 90.4 feet
thence North 03 Degrees 24 Minutes 53 Seconds East 90.4 feet
thence North 01 Degrees 57 Minutes 38 Seconds East 90.3 feet
thence North 04 Degrees 51 Minutes 52 Seconds East 90.6 feet
thence North 02 Degrees 07 Minutes 26 Seconds East 92 feet
thence North 03 Degrees 12 Minutes 26 Seconds East 90.4 feet
thence North 03 Degrees 42 Minutes 52 Seconds East 162.8 feet
thence North 03 Degrees 37 Minutes 20 Seconds East 90.4 feet
thence North 03 Degrees 20 Minutes 53 Seconds East 92.1 feet
thence North 03 Degrees 24 Minutes 53 Seconds East 90.4 feet
thence North 06 Degrees 06 Minutes 05 Seconds East 90.8 feet
thence North 00 Degrees 41 Minutes 34 Seconds East 91.9 feet
thence North 04 Degrees 39 Minutes 27 Seconds East 90.6 feet
thence North 03 Degrees 33 Minutes 07 Seconds East 92.1 feet
thence North 05 Degrees 52 Minutes 20 Seconds East 36.1 feet
thence North 05 Degrees 54 Minutes 40 Seconds East 54.6 feet
thence North 00 Degrees 42 Minutes 41 Seconds East 90.2 feet
thence North 03 Degrees 33 Minutes 07 Seconds East 92.1 feet
thence North 03 Degrees 24 Minutes 53 Seconds East 90.4 feet
thence North 03 Degrees 24 Minutes 53 Seconds East 90.4 feet
thence North 04 Degrees 51 Minutes 51 Seconds East 90.6 feet
thence North 04 Degrees 39 Minutes 27 Seconds East 90.6 feet
thence North 01 Degrees 57 Minutes 38 Seconds East 90.3 feet
thence North 03 Degrees 33 Minutes 06 Seconds East 92.1 feet
thence North 02 Degrees 59 Minutes 00 Seconds East 62.4 feet
thence North 04 Degrees 22 Minutes 40 Seconds East 28 feet
thence North 03 Degrees 24 Minutes 53 Seconds East 90.4 feet
thence North 04 Degrees 34 Minutes 08 Seconds East 92.2 feet
thence North 04 Degrees 51 Minutes 51 Seconds East 90.6 feet

thence North 01 Degrees 57 Minutes 37 Seconds East 90.3 feet
thence North 06 Degrees 06 Minutes 05 Seconds East 90.8 feet
thence North 03 Degrees 33 Minutes 06 Seconds East 92.1 feet
thence North 04 Degrees 39 Minutes 27 Seconds East 90.6 feet
thence North 02 Degrees 10 Minutes 06 Seconds East 90.3 feet
thence North 03 Degrees 20 Minutes 53 Seconds East 92.1 feet
thence North 03 Degrees 24 Minutes 53 Seconds East 90.4 feet
thence North 04 Degrees 34 Minutes 08 Seconds East 92.2 feet
thence North 04 Degrees 51 Minutes 51 Seconds East 90.6 feet
thence North 01 Degrees 57 Minutes 37 Seconds East 90.3 feet
thence North 04 Degrees 51 Minutes 51 Seconds East 90.6 feet
thence North 03 Degrees 24 Minutes 53 Seconds East 90.4 feet
thence North 01 Degrees 57 Minutes 37 Seconds East 90.3 feet
thence North 06 Degrees 18 Minutes 25 Seconds East 90.8 feet
thence North 03 Degrees 20 Minutes 53 Seconds East 92.1 feet
thence North 03 Degrees 24 Minutes 53 Seconds East 90.4 feet
thence North 03 Degrees 20 Minutes 53 Seconds East 92.1 feet
thence North 06 Degrees 06 Minutes 05 Seconds East 90.8 feet
thence North 03 Degrees 24 Minutes 53 Seconds East 90.4 feet
thence North 03 Degrees 24 Minutes 53 Seconds East 90.4 feet
thence North 02 Degrees 07 Minutes 25 Seconds East 92 feet
thence North 01 Degrees 57 Minutes 37 Seconds East 90.3 feet
thence North 02 Degrees 07 Minutes 25 Seconds East 92 feet
thence North 11 Degrees 35 Minutes 25 Seconds East 90.5 feet
thence North 06 Degrees 06 Minutes 05 Seconds East 90.8 feet
thence North 00 Degrees 44 Minutes 48 Seconds West 90.2 feet
thence North 00 Degrees 41 Minutes 34 Seconds East 91.9 feet
thence North 06 Degrees 06 Minutes 05 Seconds East 90.8 feet
thence North 07 Degrees 32 Minutes 13 Seconds East 91.1 feet
thence North 07 Degrees 28 Minutes 22 Seconds East 89.4 feet
thence North 00 Degrees 32 Minutes 05 Seconds West 91.9 feet
thence North 00 Degrees 42 Minutes 40 Seconds East 90.2 feet
thence North 04 Degrees 39 Minutes 26 Seconds East 90.6 feet
thence North 02 Degrees 10 Minutes 06 Seconds East 90.3 feet
thence North 04 Degrees 51 Minutes 50 Seconds East 90.6 feet
thence North 02 Degrees 59 Minutes 34 Seconds East 50.9 feet
thence North 03 Degrees 57 Minutes 31 Seconds East 39.5 feet
thence North 03 Degrees 20 Minutes 52 Seconds East 92.1 feet
thence North 03 Degrees 24 Minutes 52 Seconds East 90.4 feet
thence North 02 Degrees 07 Minutes 25 Seconds East 92 feet
thence North 04 Degrees 39 Minutes 26 Seconds East 90.6 feet
thence North 06 Degrees 06 Minutes 04 Seconds East 90.8 feet
thence North 06 Degrees 06 Minutes 04 Seconds East 90.8 feet
thence North 04 Degrees 39 Minutes 26 Seconds East 90.6 feet
thence North 00 Degrees 41 Minutes 33 Seconds East 91.9 feet
thence North 00 Degrees 55 Minutes 10 Seconds East 90.3 feet
thence North 05 Degrees 42 Minutes 33 Seconds East 19.3 feet
thence North 05 Degrees 55 Minutes 59 Seconds East 5.4 feet
thence North 02 Degrees 27 Minutes 44 Seconds East 67.3 feet

thence North 01 Degrees 57 Minutes 37 Seconds East 2.5 feet
thence North 01 Degrees 57 Minutes 37 Seconds East 87.8 feet
thence North 06 Degrees 04 Minutes 41 Seconds East 91.1 feet
thence North 03 Degrees 33 Minutes 05 Seconds East 92.1 feet
thence North 03 Degrees 12 Minutes 25 Seconds East 90.4 feet
thence North 03 Degrees 24 Minutes 52 Seconds East 90.4 feet
thence North 06 Degrees 18 Minutes 24 Seconds East 90.8 feet
thence North 01 Degrees 57 Minutes 36 Seconds East 90.3 feet
thence North 04 Degrees 46 Minutes 18 Seconds East 92.2 feet
thence North 03 Degrees 24 Minutes 52 Seconds East 90.4 feet
thence North 01 Degrees 57 Minutes 36 Seconds East 90.3 feet
thence North 03 Degrees 33 Minutes 05 Seconds East 92.1 feet
thence North 03 Degrees 24 Minutes 52 Seconds East 90.4 feet
thence North 04 Degrees 39 Minutes 26 Seconds East 90.6 feet
thence North 04 Degrees 46 Minutes 18 Seconds East 92.2 feet
thence North 03 Degrees 24 Minutes 52 Seconds East 90.4 feet
thence North 03 Degrees 24 Minutes 52 Seconds East 90.4 feet
thence North 04 Degrees 34 Minutes 07 Seconds East 92.2 feet
thence North 03 Degrees 24 Minutes 52 Seconds East 90.4 feet
thence North 02 Degrees 10 Minutes 05 Seconds East 90.3 feet
thence North 02 Degrees 07 Minutes 24 Seconds East 92 feet
thence North 04 Degrees 39 Minutes 26 Seconds East 90.6 feet
thence North 02 Degrees 10 Minutes 05 Seconds East 90.3 feet
thence North 04 Degrees 39 Minutes 26 Seconds East 90.6 feet
thence North 04 Degrees 51 Minutes 50 Seconds East 90.6 feet
thence North 03 Degrees 20 Minutes 52 Seconds East 92.1 feet
thence North 03 Degrees 24 Minutes 52 Seconds East 90.4 feet
thence North 04 Degrees 39 Minutes 26 Seconds East 90.6 feet
thence North 03 Degrees 20 Minutes 51 Seconds East 92.1 feet
thence North 03 Degrees 24 Minutes 52 Seconds East 90.4 feet
thence North 03 Degrees 37 Minutes 18 Seconds East 90.4 feet
thence North 05 Degrees 59 Minutes 14 Seconds East 92.4 feet
thence North 01 Degrees 57 Minutes 36 Seconds East 90.3 feet
thence North 04 Degrees 46 Minutes 18 Seconds East 92.2 feet
thence North 01 Degrees 57 Minutes 36 Seconds East 90.3 feet
thence North 04 Degrees 51 Minutes 50 Seconds East 90.6 feet
thence North 01 Degrees 55 Minutes 09 Seconds East 91.9 feet
thence North 03 Degrees 24 Minutes 51 Seconds East 90.4 feet
thence North 06 Degrees 06 Minutes 04 Seconds East 90.8 feet
thence North 08 Degrees 55 Minutes 30 Seconds East 89.8 feet
thence North 02 Degrees 10 Minutes 05 Seconds East 90.3 feet
thence North 00 Degrees 44 Minutes 23 Seconds West 91.9 feet
thence North 22 Degrees 44 Minutes 48 Seconds West 85.2 feet
thence North 34 Degrees 28 Minutes 11 Seconds West 81.3 feet
thence North 37 Degrees 33 Minutes 55 Seconds West 82.4 feet
thence North 38 Degrees 14 Minutes 37 Seconds West 34.6 feet more or less to **the ending point at:** 40 degrees 17 minutes 57.16 seconds North Latitude and -112 degrees 37 minutes 45.69 seconds West Longitude, which can be converted to mapping accuracy State Plane Utah Central Zone NAD 83 feet coordinates of X = 1,325,427.5 feet and Y = 7,279,704.5 feet.