Acknowledgment and Notice of Acknowledgment of Acceptance of R.S. 2477 Right-of-Way Grant

Ent 103232 Bk 895 Pg 247-259
Date: 30-MAY-2008 9:27AM
Fee: None
Filed By: LCJ
LOUISE JONES, Recorder
SAN JUAN COUNTY CORPORATION
For: GOVERNOR STATE OF UTAH

THE STATE OF UTAH

TO ALL WHOM THESE PRESENTS SHALL COME, Greeting:

Know ye, This is an Acknowledgment and Notice of Acknowledgment made under Utah Code Sections 72-5-309 through 310 inclusive, that the grant of the United States of America of "the right of way for the construction of highways over public lands, not reserved for public uses" under United States Revised Statutes 2477 (43 U.S.C. Section 932 (repealed October 21, 1976, with proviso recognizing the validity of rights-of-way already established)) was accepted for and on behalf of the State of Utah and its political subdivision San Juan County as it pertains to the highway located in San Juan County known as SQUAW CANYON SPUR; County Road Number: B299; State Geographic Information Database (SGID) Road Identification Number: RD190332. Total road length is 1.41 miles more or less.

The reason for this Acknowledgment and Notice of Acknowledgment includes, but is not limited to, the fact that the road was constructed, mechanically, or by continuous use as a public highway for a period of at least ten years, over public lands not reserved for public uses, prior to the earlier of (a) the October 21, 1976 repeal of R.S. 2477 or (b) the date the servient estate was reserved for public uses.

This Acknowledgment and Notice of Acknowledgment applies only to the segments of the road that traverse land owned by the Bureau of Land Management, United States Department of the Interior, and does not apply to segments of the road that traverse land owned by any other person or entity. The State of Utah and its political subdivisions reserve the right to make further acknowledgments and notices of acknowledgment with regard to road segments that traverse land owned by other entities, including the United States of America, through one or more of its agencies.

A printed copy of a map showing the location of the road in said county is appended hereto as "Attachment 1," a printed copy of representative photos of the road is appended hereto as "Attachment 2," a printed copy of a description of the beginning and ending points of the entire road together with a list of Townships, Ranges and Sections that may be traversed by the road in said county is appended hereto as "Attachment 3," and a printed copy of the Road Centerline Description Cover Page(s) is appended hereto as "Attachment 4." The Appendices listed in "Attachment 4" that contain the actual road centerline descriptions are incorporated herein by reference. Affidavits provided by individuals familiar with the road are appended hereto as "Attachment 5."

A printed copy of this Acknowledgment and Notice of Acknowledgment, together with its Attachments and Appendices, may be viewed and/or obtained at the office of the Utah State Archives.

An electronic copy of this Acknowledgment and Notice of Acknowledgment, together with its Attachments and Appendices, may be viewed and/or downloaded as read-only PDF (Portable Document Format) files via the

Internet at http://recorded2477roads.utah.gov.

The owner of the servient estate in the land underlying the road-segments subject to this Acknowledgment and Notice is believed to be the United States of America through one or more of its agencies. Any of such agencies or any other person with a servient ownership claim or a competing dominant estate right-of-way ownership claim, may file a petition in the State District Court for Salt Lake County for a decision regarding the correctness of this Acknowledgment. A claimant shall file a petition within sixty (60) days after receipt of this Notice.

In Witness Whereof, I, John Harja, the official designee of the Governor of the State of Utah, in conformity to the laws of the State (Utah Code Sections 72-5-308 through 310 inclusive), have caused this Acknowledgment and Notice of Acknowledgment to be made.

Signed by my hand in Salt Lake City, Utah, the 22nd day of MAY, 2008.

By the Governor's Designee

John Harja

CERTIFICATION

State of Utah)
: ss
County of Salt Lake)

I hereby certify that the signer of the foregoing document, John Harja, is personally known by me, has made a voluntary signature and taken an oath stating that he is the official designee of the Governor of the State of Utah and is authorized to sign this document on the Governor's behalf pursuant to Utah Code Section 72-5-309. He further vouched that, based upon information and belief, the facts alleged therein are true.

Dated this 22nd day of May, 2008.

NOTARY PUBLIC
PAMELA Z. BLACKHAM
5110 State Office Bldg
Salt Lake City, Utah 84114
COMMISSION EXPIRES
May 3, 2011
STATE OF UTAH

Pamela Z. Blackham
Notary Public

Ent 103232 Bk 0895 Pg 0248

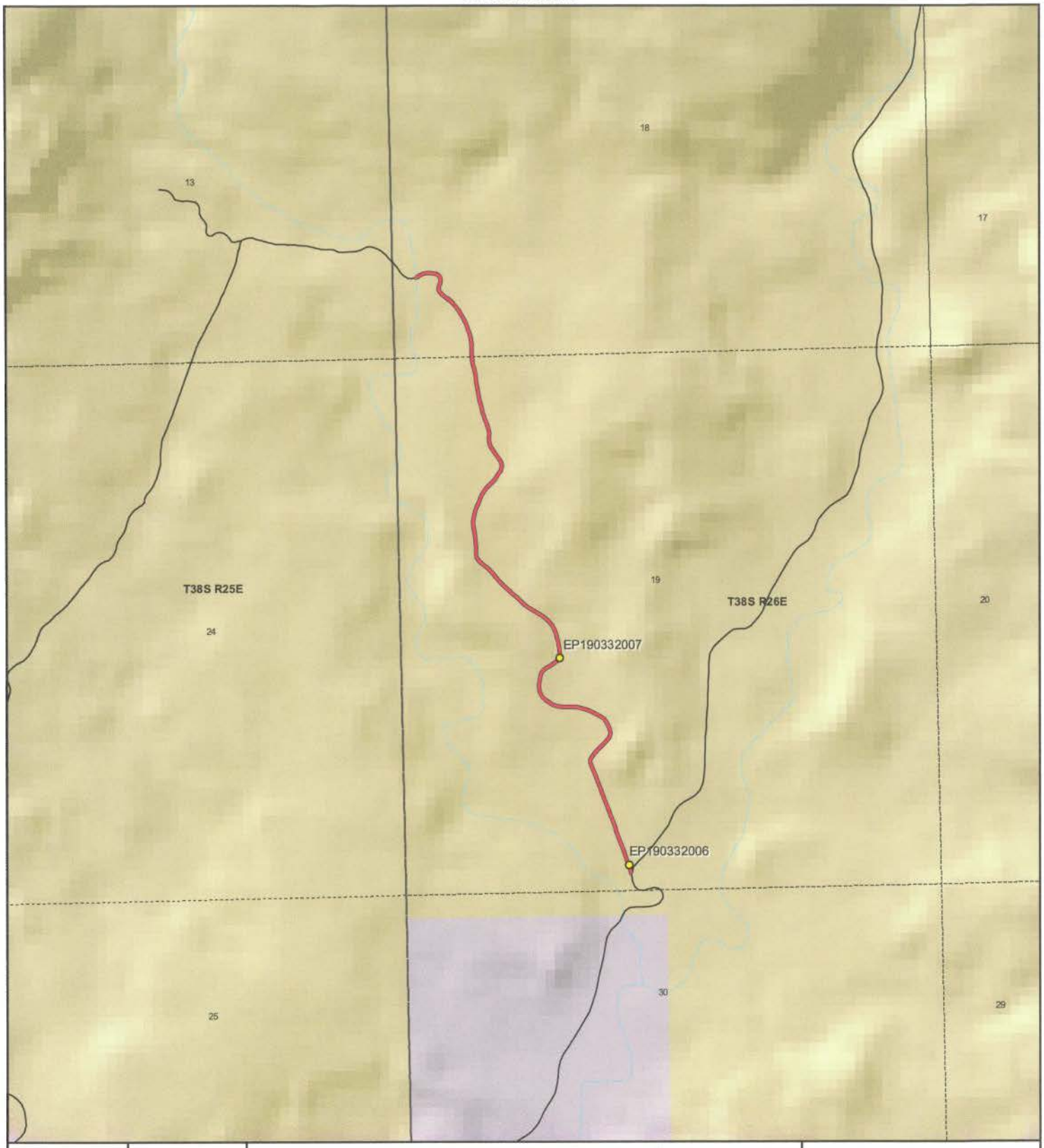

1:15,217
1 inch equals 0.2 miles

SQUAW CANYON SPUR - San Juan County
SGID RD_ID RD190332

Land Ownership Categories

- BLM
- Private
- SITLA, State Trust Land
- USFS, National Forest
- State Parks and Recreation
- Tribal, Indian Reservation
- NPS, National Park
- Wilderness
- UDWR Wildlife Reserve
- DOD, Military
- State Sovereign Land
- National Recreation Area
- USFWS, Natl. Wildlife Refuge

Transportation Network

- SQUAW CANYON SPUR
- Title V: Issued Or Under Consideration By BLM Or County
- Other Roads
- Photo Event Point
- Section = 1 Mile

Map prepared by the State of Utah
Automated Geographic Reference Center
Room 5130 State Office Building
Salt Lake City, Utah 84114
Apr 08, 2008

Ent 103232 Bk 0895 Pg 0249

EP190332006

EP190332007

EP000000000

EP000000000

EP000000000

EP000000000

SQUAW CANYON SPUR - San Juan County
SGID RD_ID RD190332

Map prepared by the State of Utah
Automated Geographic Reference Center
Room 5130 State Office Building
Salt Lake City, Utah 84114
April 11, 2008

Ent 103232 Bk 0895 Pg 0250

Attachment 3

Beginning & Ending Points and Township, Range, and Section References For:

Popular Name: SQUAW CANYON SPUR
County: San Juan
County Road Number: B299
State Geographic Information Database (SGID) Road Identification Number: RD190332.
Total Road Length: 1.41 miles more or less.

Beginning at a point on the road centerline located at 37 degrees 27 minutes 43.36 seconds North Latitude and -109 degrees 06 minutes 22.39 seconds West Longitude, which can be converted to mapping accuracy State Plane Utah South Zone NAD 83 feet coordinates of X = 2,335,126.8 feet and Y = 10,141,002.2 feet based on the US Survey Foot conversion.

Ending at a point on the road centerline located at 37 degrees 28 minutes 41.71 seconds North Latitude and -109 degrees 06 minutes 47.17 seconds West Longitude, which can be converted to mapping accuracy State Plane Utah South Zone NAD 83 feet coordinates of X = 2,332,978.9 feet and Y = 10,146,851.2 feet based on the US Survey Foot conversion.

This road may traverse:

Township 38 South Range 26 East, Section(s) 18,19, Salt Lake Base & Meridian
See Attachment 1 above for a cartographic depiction of the course of this road.

Ent 103232 Bk 0895 Pg 0251

Attachment 4
Road Centerline Description Cover Page(s)

Popular Name: SQUAW CANYON SPUR
County: San Juan
County Road Number: B299
State Geographic Information Database (SGID) Road Identification Number: RD190332.
Total Road Length: 1.41 miles more or less.

Centerline Descriptions Of Road-Segments That Cross Over Federally Owned Land, Derived From Global Positioning System Data And Cross-checked against USGS Digital Orthophoto Quadrangles Compiled By The Utah Automated Geographic Reference Center And Entered Into The State Geographic Information Database (SGID).

Road-Segments Listed by SGID Road Identification Number (RD_ID)	**Road-Segment Numbers**	**Believed Ownership Of Servient Estate**	**Approximate Segment Length**	**See Attached Appendix**
RD190332	**001**	**BLM**	**1.41 Miles**	**A**
		Total Road Length	**1.41**	———

*** Indicates that a Title V permit will be requested, is in process, or has been issued.**
† Indicates that road-segments crossing Forest Service land are under consideration by the state and county as of the date of this Acknowledgment and Notice of Acknowledgment.

Ent 103232 Bk 0895 Pg 0252

Attachment 5

Ent 103232 Bk 0895 Pg 0253

AFFIDAVIT OF ALBERT E. STEELE

SQUAW CANYON SPUR ROAD

SAN JUAN COUNTY, UTAH

COUNTY ROAD NUMBER B299

State of Utah)
: ss
County of San Juan)

Albert E. Steele, being first duly sworn, deposes and states as follows:

1. I am an adult competent to testify about the matters set forth below based upon my personal knowledge. I currently reside in San Juan County, Utah. I have lived in San Juan County for 60 years.

2. I have traveled and am familiar with a road in San Juan County known as Squaw Canyon Spur Road. I am also familiar with the land the road traverses. When I first used and observed the road in 1960, it followed the same route as in 2001, when I last observed it. Attached is a San Juan County map showing Squaw Canyon Spur Road. To the best of my knowledge and based upon my use of and familiarity with this road and the land it traverses, the location and route of the road are correctly illustrated on the attached map.

3. I am informed that the County identifies this road according to the road number described above.

4. I have observed that the road has been open to the public for all to use, to come and go as they pleased, since at least as early as 1960 and continuing through 1976 to 2001. Throughout this time period I have observed travel on the road by various means, including: pickup, jeep and SUV. Throughout this time period, the road has been used lightly for more than 10 continuous years prior to 1976, and is presently used light to lightly.

Ent 103232 Bk 0895 Pg 0254

5. Throughout the time period from 1960 to 2002, I have used the road myself for the following uses: predator control and recreation.

6. Throughout the time period described in the previous paragraph, I observed vehicles using the road at various times for the uses described in the previous paragraph, plus the following uses: livestock operations, wood gathering, hunting, mineral prospecting, oil and gas exploration, and traveling in and through the area.

7. It is also the reputation in the community that this road has been open to the public for all to use, to come and go as they pleased, since at least as early as the early 1950s and continuing through 1976 to the present, for the uses described in the previous paragraphs.

8. I observed the graded surface prior to 1976.

Dated this 18th day of September, 2007.

Albert E. Steele

Albert E. Steele

SUBSCRIBED AND SWORN TO before me this 18th day of September, 2007.

Notary Public
GLORIA SCHRADER
5110 State Office Bldg.
Salt Lake City, UT 84114-2477
My Commission Expires
October 10, 2008
State of Utah

Gloria Schrader

Notary Public

Ent 103232 Bk 0895 Pg 0255

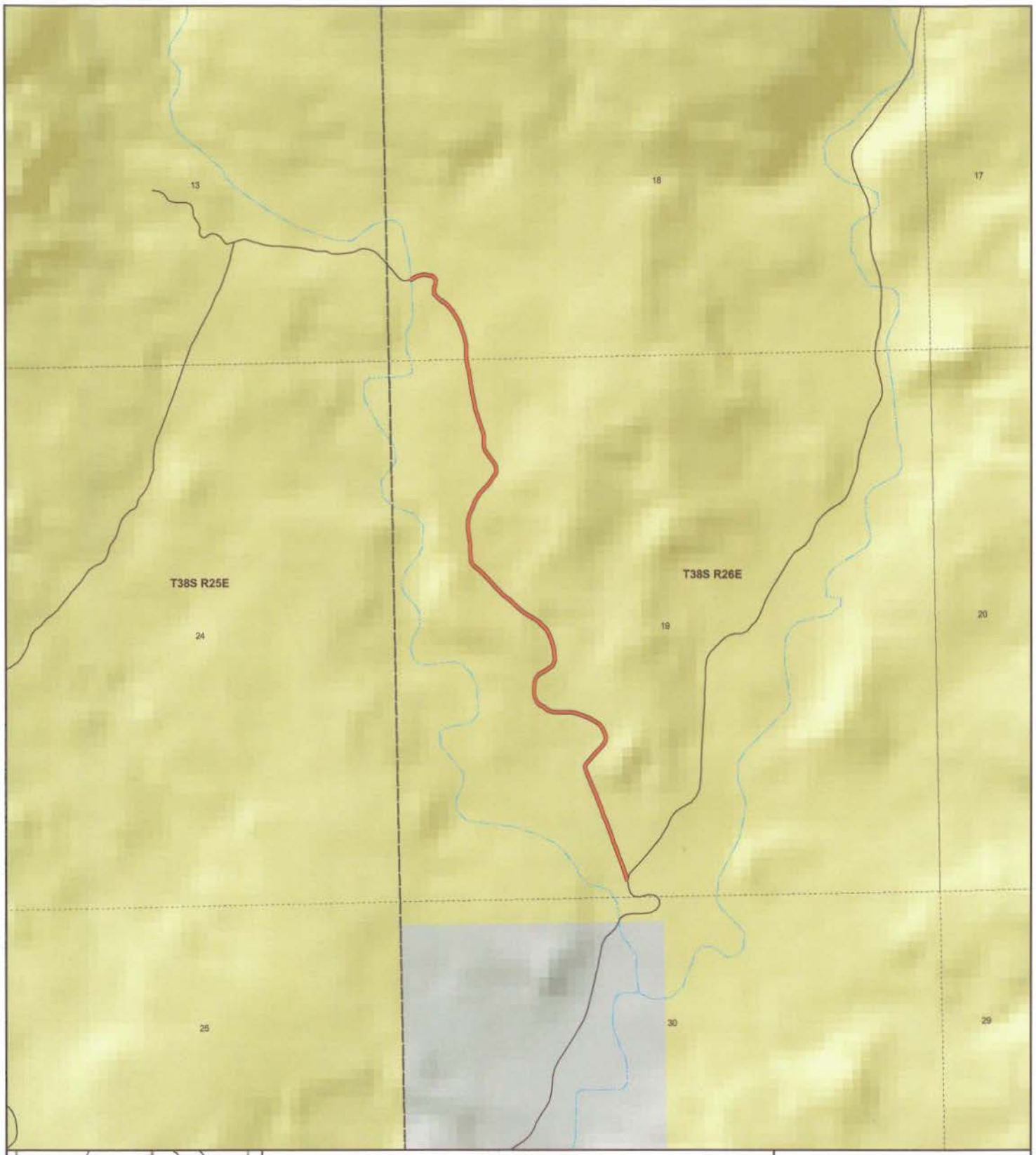

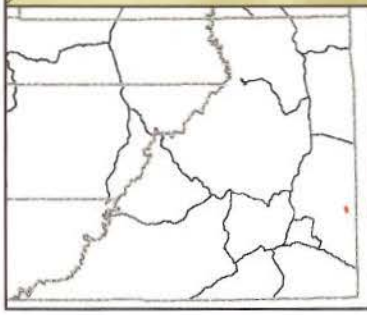

SQUAW CANYON SPUR
County Unique - B299

Land Ownership Categories

- BLM
- US Forest Service
- Private
- State Lands
- National Parks & Monuments (NPS)
- Wilderness
- National Recreation Area
- State Parks
- Tribal Lands

Transportation Network

- SQUAW CANYON SPUR
- State / U.S. Highway
- Local Roads

Misc

- City / Town
- Municipalities
- Section = 1 Mile

N

1:14,960

1 inch equals 0.2 miles

Aug 01, 2007

AFFIDAVIT OF LYNN L. ADAMS

SQUAW CANYON SPUR ROAD

SAN JUAN COUNTY, UTAH

COUNTY ROAD NUMBER B299

State of Utah)
: ss
County of San Juan)

Lynn L. Adams, being first duly sworn, deposes and states as follows:

1. I am an adult competent to testify about the matters set forth below based upon my personal knowledge. I currently reside in San Juan County, Utah. I have lived in San Juan County for 82 years. I worked for the San Juan County Roads Department from 1961 to 1987.

2. I have traveled and am familiar with a road in San Juan County known as Squaw Canyon Spur Road. I am also familiar with the land the road traverses. When I first used and observed the road in the early 1950s, it followed the same route as in 2004, when I last observed it. Attached is a San Juan County map showing Squaw Canyon Spur Road. To the best of my knowledge and based upon my use of and familiarity with this road and the land it traverses, the location and route of the road are correctly illustrated on the attached map.

3. I am informed that the County identifies this road according to the road number described above.

4. I have observed that the road has been open to the public for all to use, to come and go as they pleased, since at least as early as the early 1950s and continuing through 1976 to 2004. Throughout this time period I have observed travel on the road by various means, including: car, truck, pickup, motorcycle, and ATV. Throughout this time period, the road has

Ent 103232 Bk 0895 Pg 0257

been used daily, weather permitting, for more than 10 continuous years prior to 1976 and was used daily, weather permitting, in 2004.

5. Throughout the time period from the early 1950s to 2004, I have used the road myself for the following uses: maintenance services and livestock operations.

6. Throughout the time period described in the previous paragraph, I observed vehicles using the road at various times for the uses described in the previous paragraph, plus the following uses: hunting, ranching, mineral prospecting, wood gathering, and oil and gas exploration.

7. It is also the reputation in the community that this road has been open to the public for all to use, to come and go as they pleased, since at least as early as the early 1950s and continuing through 1976 to the present, for the uses described in the previous paragraphs.

8. I observed graders performing maintenance activities on the road prior to 1976.

Dated this 18 day of September, 2007.

Lynn L. Adams

Lynn L. Adams

SUBSCRIBED AND SWORN TO before me this 18th day of September, 2007.

Notary Public
GLORIA SCHRADER
5110 State Office Bldg.
Salt Lake City, UT 84114-2477
My Commission Expires
October 10, 2008
State of Utah

Gloria Schrader

Notary Public

Ent 103232 Bk 0895 Pg 0258

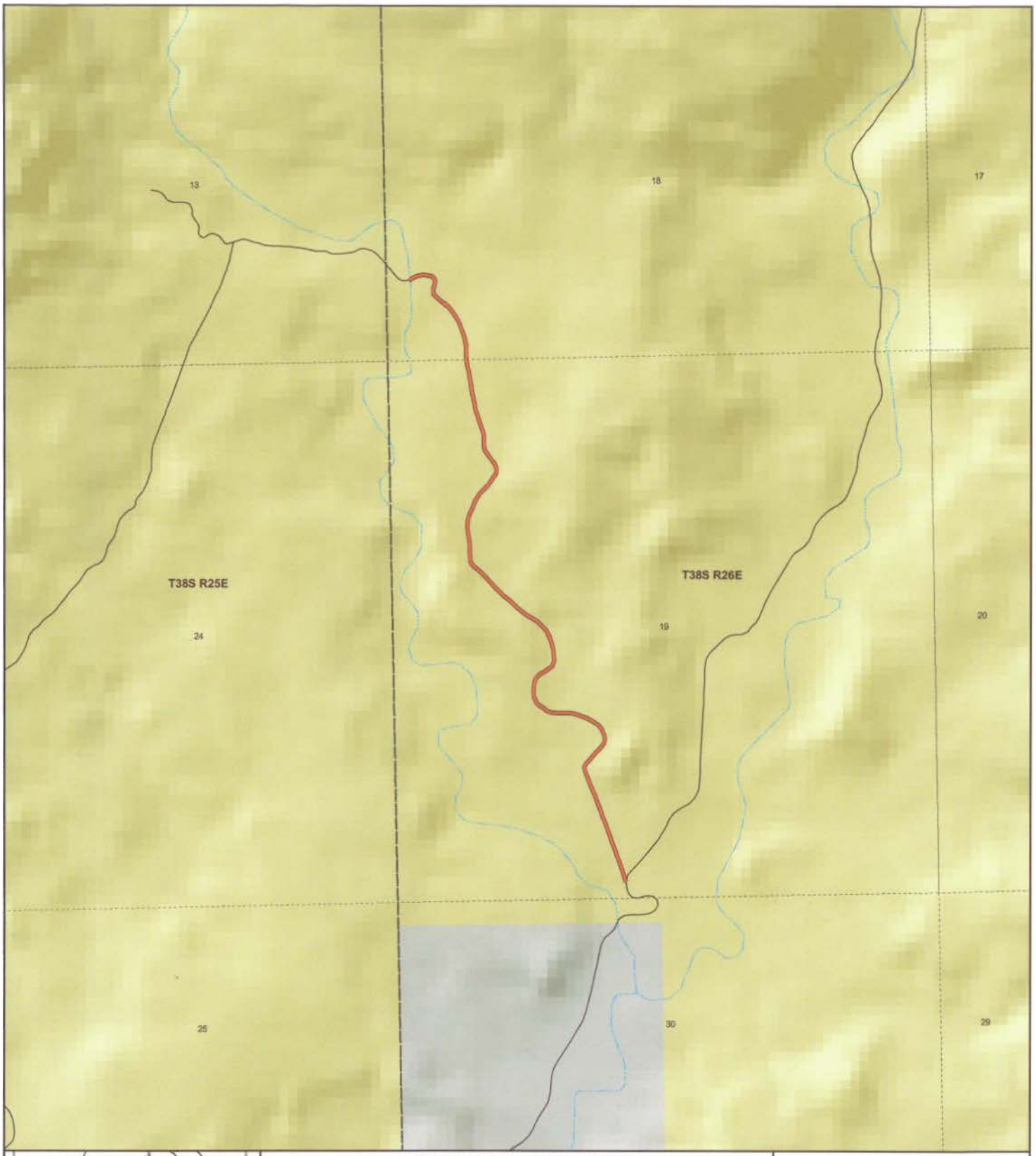

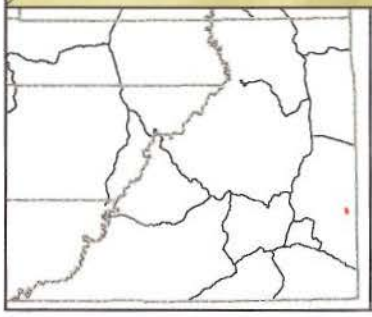

SQUAW CANYON SPUR
County Unique - B299

Land Ownership Categories

- BLM
- US Forest Service
- Private
- State Lands
- National Parks & Monuments (NPS)
- Wilderness
- National Recreation Area
- State Parks
- Tribal Lands

Transportation Network

- SQUAW CANYON SPUR
- State / U.S. Highway
- Local Roads

Misc

- City / Town
- Municipalities
- Section = 1 Mile

N

1:14,960

1 inch equals 0.2 miles

Aug 01, 2007

Ent 103232 Bk 0895 Pg 0259

Appendix A to Attachment 4

Popular Name: SQUAW CANYON SPUR
County: San Juan
County Road Number: B299
State Geographic Information Database (SGID) Road Identification Number: RD190332.
Road-Segment Number: 001
Road-Segment Length: 1.41 miles more or less.
Believed owner of the land underlying this road-segment is: Bureau of Land Management.

The following description is based upon the geographic coordinate system using the NAD83 Datum. The source is GPS mapping grade data as indicated in the metadata and/or the transportation data model of the State of Utah Geographic Information Database (SGID).

The road-segment itself is the monument that is identified by its physical presence on the land. The location of said physical presence is closely approximated by mapping grade Global Positioning System (GPS) data. Said data are checked against the corresponding gray-scale 1-meter Digital Orthophoto Quadrangles published by the United States Geological Survey (USGS) to verify a reasonable degree of accuracy. In circumstances where accurate satellite signal acquisition is not possible, such as deep, narrow canyons or under a canopy of dense foliage, or where very sharp curves in the road make accuracy questionable, such portions of the road were digitized from the corresponding gray-scale 1-meter Digital Orthophoto Quadrangles published by the United States Geological Survey (USGS).

This road-segment may traverse:
Township 38 South Range 26 East, Section(s) 18,19, Salt Lake Base & Meridian

The following description closely approximates the location of the centerline of the physical monument (SQUAW CANYON SPUR)-- Segment 001 based on mapping grade Global Positioning System (GPS) data as defined above:

Beginning at a point on the road center line located at 37 degrees 27 minutes 43.36 seconds North Latitude and -109 degrees 06 minutes 22.39 seconds West Longitude, which can be converted to mapping accuracy State Plane Utah South Zone NAD 83 feet coordinates of X = 2,335,126.8 feet and Y = 10,141,002.2 feet; thence the following courses along the said road center line:

thence North 23 Degrees 14 Minutes 47 Seconds West 9.3 feet
thence North 17 Degrees 56 Minutes 46 Seconds West 44.4 feet
thence North 19 Degrees 07 Minutes 35 Seconds West 63.1 feet
thence North 20 Degrees 19 Minutes 16 Seconds West 68.1 feet
thence North 20 Degrees 24 Minutes 34 Seconds West 71.6 feet
thence North 20 Degrees 55 Minutes 49 Seconds West 73.6 feet
thence North 21 Degrees 11 Minutes 47 Seconds West 60.7 feet
thence North 19 Degrees 13 Minutes 32 Seconds West 37.5 feet
thence North 22 Degrees 33 Minutes 48 Seconds West 7.8 feet
thence North 18 Degrees 38 Minutes 07 Seconds West 52.2 feet
thence North 20 Degrees 50 Minutes 07 Seconds West 62.7 feet

thence North 20 Degrees 22 Minutes 48 Seconds West 58.3 feet
thence North 23 Degrees 14 Minutes 09 Seconds West 62.3 feet
thence North 20 Degrees 19 Minutes 26 Seconds West 60.4 feet
thence North 21 Degrees 18 Minutes 37 Seconds West 65 feet
thence North 19 Degrees 51 Minutes 46 Seconds West 48 feet
thence North 20 Degrees 56 Minutes 16 Seconds West 32.6 feet
thence North 22 Degrees 57 Minutes 27 Seconds West 62.2 feet
thence North 21 Degrees 32 Minutes 42 Seconds West 97.9 feet
thence North 22 Degrees 44 Minutes 36 Seconds West 83.4 feet
thence North 21 Degrees 00 Minutes 35 Seconds West 47.3 feet
thence North 04 Degrees 34 Minutes 56 Seconds West 22 feet
thence North 26 Degrees 38 Minutes 15 Seconds East 21.7 feet
thence North 29 Degrees 40 Minutes 01 Seconds East 19.7 feet
thence North 40 Degrees 19 Minutes 26 Seconds East 54.9 feet
thence North 43 Degrees 11 Minutes 51 Seconds East 71.5 feet
thence North 43 Degrees 46 Minutes 55 Seconds East 73.6 feet
thence North 39 Degrees 42 Minutes 57 Seconds East 53.6 feet
thence North 17 Degrees 25 Minutes 48 Seconds East 43.1 feet
thence North 10 Degrees 16 Minutes 41 Seconds West 49.3 feet
thence North 25 Degrees 50 Minutes 54 Seconds West 57.1 feet
thence North 38 Degrees 09 Minutes 38 Seconds West 57.8 feet
thence North 56 Degrees 54 Minutes 23 Seconds West 55.4 feet
thence North 62 Degrees 22 Minutes 08 Seconds West 60.9 feet
thence North 66 Degrees 21 Minutes 06 Seconds West 64.6 feet
thence North 71 Degrees 47 Minutes 16 Seconds West 65.1 feet
thence North 79 Degrees 50 Minutes 56 Seconds West 52.4 feet
thence North 89 Degrees 25 Minutes 42 Seconds West 63.7 feet
thence South 87 Degrees 11 Minutes 45 Seconds West 68 feet
thence North 84 Degrees 59 Minutes 29 Seconds West 53.1 feet
thence North 66 Degrees 21 Minutes 06 Seconds West 51.7 feet
thence North 53 Degrees 07 Minutes 46 Seconds West 47.8 feet
thence North 62 Degrees 23 Minutes 26 Seconds West 37.1 feet
thence North 44 Degrees 41 Minutes 53 Seconds West 43.2 feet
thence North 28 Degrees 27 Minutes 45 Seconds West 58.4 feet
thence North 04 Degrees 45 Minutes 30 Seconds West 63.5 feet
thence North 05 Degrees 15 Minutes 02 Seconds East 64.3 feet
thence North 12 Degrees 05 Minutes 59 Seconds East 53.4 feet
thence North 41 Degrees 32 Minutes 45 Seconds East 55.1 feet
thence North 59 Degrees 56 Minutes 26 Seconds East 74.1 feet
thence North 54 Degrees 54 Minutes 48 Seconds East 77.1 feet
thence North 23 Degrees 40 Minutes 49 Seconds East 58.9 feet
thence North 04 Degrees 41 Minutes 06 Seconds West 51.7 feet
thence North 07 Degrees 23 Minutes 04 Seconds West 42.6 feet
thence North 11 Degrees 11 Minutes 59 Seconds West 34.7 feet
thence North 13 Degrees 31 Minutes 50 Seconds West 44.5 feet
thence North 15 Degrees 53 Minutes 12 Seconds West 20.8 feet
thence North 18 Degrees 18 Minutes 05 Seconds West 26.6 feet
thence North 22 Degrees 13 Minutes 03 Seconds West 34.3 feet
thence North 29 Degrees 10 Minutes 11 Seconds West 55.1 feet

thence North 43 Degrees 34 Minutes 43 Seconds West 61.3 feet
thence North 48 Degrees 40 Minutes 50 Seconds West 51.4 feet
thence North 54 Degrees 59 Minutes 26 Seconds West 51.1 feet
thence North 59 Degrees 56 Minutes 06 Seconds West 55.1 feet
thence North 60 Degrees 21 Minutes 55 Seconds West 57.2 feet
thence North 53 Degrees 26 Minutes 39 Seconds West 60.7 feet
thence North 45 Degrees 32 Minutes 53 Seconds West 56.8 feet
thence North 47 Degrees 57 Minutes 53 Seconds West 50.2 feet
thence North 50 Degrees 49 Minutes 32 Seconds West 53.1 feet
thence North 50 Degrees 02 Minutes 19 Seconds West 56.3 feet
thence North 46 Degrees 40 Minutes 02 Seconds West 58.9 feet
thence North 43 Degrees 52 Minutes 55 Seconds West 55.7 feet
thence North 43 Degrees 10 Minutes 13 Seconds West 43.4 feet
thence North 44 Degrees 53 Minutes 00 Seconds West 30.9 feet
thence North 45 Degrees 18 Minutes 51 Seconds West 14.4 feet
thence North 40 Degrees 02 Minutes 12 Seconds West 58 feet
thence North 46 Degrees 50 Minutes 30 Seconds West 34.8 feet
thence North 51 Degrees 45 Minutes 49 Seconds West 53.7 feet
thence North 50 Degrees 27 Minutes 43 Seconds West 51.7 feet
thence North 31 Degrees 52 Minutes 17 Seconds West 48.9 feet
thence North 07 Degrees 07 Minutes 06 Seconds West 58.2 feet
thence North 01 Degrees 53 Minutes 16 Seconds West 59.7 feet
thence North 03 Degrees 06 Minutes 52 Seconds West 60.4 feet
thence North 06 Degrees 39 Minutes 15 Seconds West 56.4 feet
thence North 10 Degrees 52 Minutes 30 Seconds West 59.1 feet
thence North 05 Degrees 55 Minutes 35 Seconds West 57 feet
thence North 06 Degrees 05 Minutes 47 Seconds East 58.8 feet
thence North 14 Degrees 04 Minutes 34 Seconds East 51.5 feet
thence North 22 Degrees 56 Minutes 18 Seconds East 45.7 feet
thence North 22 Degrees 24 Minutes 35 Seconds East 41.6 feet
thence North 20 Degrees 50 Minutes 49 Seconds East 43.6 feet
thence North 25 Degrees 11 Minutes 58 Seconds East 32 feet
thence North 31 Degrees 52 Minutes 53 Seconds East 20.9 feet
thence North 34 Degrees 11 Minutes 39 Seconds East 31.9 feet
thence North 36 Degrees 14 Minutes 43 Seconds East 36.4 feet
thence North 45 Degrees 00 Minutes 34 Seconds East 41.1 feet
thence North 43 Degrees 40 Minutes 50 Seconds East 39.7 feet
thence North 38 Degrees 28 Minutes 12 Seconds East 23.6 feet
thence North 36 Degrees 48 Minutes 09 Seconds East 30.4 feet
thence North 34 Degrees 29 Minutes 39 Seconds East 42 feet
thence North 31 Degrees 04 Minutes 33 Seconds East 45.4 feet
thence North 20 Degrees 01 Minutes 47 Seconds East 31.1 feet
thence North 03 Degrees 03 Minutes 08 Seconds East 11.2 feet
thence North 09 Degrees 52 Minutes 27 Seconds West 31.6 feet
thence North 24 Degrees 48 Minutes 03 Seconds West 36.4 feet
thence North 37 Degrees 01 Minutes 22 Seconds West 46.7 feet
thence North 35 Degrees 10 Minutes 47 Seconds West 48.8 feet
thence North 36 Degrees 02 Minutes 58 Seconds West 33.1 feet
thence North 32 Degrees 52 Minutes 28 Seconds West 32.3 feet

thence North 17 Degrees 32 Minutes 15 Seconds West 34.3 feet
thence North 02 Degrees 53 Minutes 49 Seconds West 43.7 feet
thence North 02 Degrees 59 Minutes 15 Seconds East 51.3 feet
thence North 10 Degrees 05 Minutes 01 Seconds West 50.3 feet
thence North 20 Degrees 52 Minutes 12 Seconds West 53.3 feet
thence North 22 Degrees 21 Minutes 01 Seconds West 44.6 feet
thence North 18 Degrees 58 Minutes 19 Seconds West 26.7 feet
thence North 18 Degrees 20 Minutes 54 Seconds West 14.8 feet
thence North 17 Degrees 46 Minutes 41 Seconds West 30.6 feet
thence North 15 Degrees 30 Minutes 33 Seconds West 55.1 feet
thence North 12 Degrees 33 Minutes 55 Seconds West 58.8 feet
thence North 11 Degrees 47 Minutes 46 Seconds West 64.3 feet
thence North 11 Degrees 13 Minutes 55 Seconds West 65.8 feet
thence North 09 Degrees 58 Minutes 26 Seconds West 62.6 feet
thence North 08 Degrees 56 Minutes 21 Seconds West 59.1 feet
thence North 10 Degrees 10 Minutes 47 Seconds West 61.3 feet
thence North 12 Degrees 29 Minutes 52 Seconds West 59.1 feet
thence North 12 Degrees 04 Minutes 01 Seconds West 49.9 feet
thence North 03 Degrees 39 Minutes 41 Seconds West 17.4 feet
thence North 03 Degrees 41 Minutes 26 Seconds West 32.9 feet
thence North 01 Degrees 49 Minutes 12 Seconds East 52.9 feet
thence North 04 Degrees 10 Minutes 46 Seconds West 48.7 feet
thence North 09 Degrees 46 Minutes 35 Seconds West 45.9 feet
thence North 11 Degrees 46 Minutes 22 Seconds West 49.5 feet
thence North 18 Degrees 09 Minutes 30 Seconds West 50.3 feet
thence North 21 Degrees 30 Minutes 29 Seconds West 51.7 feet
thence North 24 Degrees 32 Minutes 30 Seconds West 50.4 feet
thence North 27 Degrees 46 Minutes 27 Seconds West 47 feet
thence North 32 Degrees 44 Minutes 29 Seconds West 33 feet
thence North 34 Degrees 39 Minutes 36 Seconds West 23.8 feet
thence North 35 Degrees 06 Minutes 36 Seconds West 23.6 feet
thence North 37 Degrees 52 Minutes 57 Seconds West 21.5 feet
thence North 44 Degrees 39 Minutes 19 Seconds West 20.2 feet
thence North 40 Degrees 49 Minutes 00 Seconds West 20.7 feet
thence North 45 Degrees 18 Minutes 50 Seconds West 39.9 feet
thence North 51 Degrees 29 Minutes 03 Seconds West 51.8 feet
thence North 51 Degrees 39 Minutes 15 Seconds West 46.2 feet
thence North 36 Degrees 09 Minutes 06 Seconds West 36.4 feet
thence North 07 Degrees 06 Minutes 10 Seconds West 27.8 feet
thence North 06 Degrees 43 Minutes 25 Seconds East 26.8 feet
thence North 17 Degrees 56 Minutes 16 Seconds East 32.5 feet
thence North 05 Degrees 34 Minutes 35 Seconds East 41.6 feet
thence North 22 Degrees 43 Minutes 48 Seconds West 28.4 feet
thence North 55 Degrees 25 Minutes 24 Seconds West 30.4 feet
thence North 78 Degrees 36 Minutes 27 Seconds West 37.2 feet
thence North 81 Degrees 18 Minutes 44 Seconds West 33.6 feet
thence South 83 Degrees 38 Minutes 30 Seconds West 28 feet
thence South 74 Degrees 18 Minutes 34 Seconds West 13.6 feet
thence South 77 Degrees 42 Minutes 35 Seconds West 11.1 feet

thence South 70 Degrees 39 Minutes 37 Seconds West 30.2 feet
thence South 62 Degrees 48 Minutes 28 Seconds West 26.9 feet
thence South 53 Degrees 01 Minutes 47 Seconds West 17.6 feet
thence South 69 Degrees 07 Minutes 47 Seconds West 14 feet
thence South 74 Degrees 51 Minutes 34 Seconds West 11.5 feet more or less to **the ending point at:** 37 degrees 28 minutes 41.71 seconds North Latitude and -109 degrees 06 minutes 47.17 seconds West Longitude, which can be converted to mapping accuracy State Plane Utah South Zone NAD 83 feet coordinates of X = 2,332,978.9 feet and Y = 10,146,851.2 feet.