Ent 103189 Bk 894 Pg 664-676
Date: 29-MAY-2008 4:49PM
Fee: None
Filed By: LCJ
LOUISE JONES, Recorder
SAN JUAN COUNTY CORPORATION
For: GOVERNOR STATE OF UTAH

Acknowledgment and Notice of Acknowledgment of Acceptance of R.S. 2477 Right-of-Way Grant

THE STATE OF UTAH

TO ALL WHOM THESE PRESENTS SHALL COME, Greeting:

Know ye, This is an Acknowledgment and Notice of Acknowledgment made under Utah Code Sections 72-5-309 through 310 inclusive, that the grant of the United States of America of "the right of way for the construction of highways over public lands, not reserved for public uses" under United States Revised Statutes 2477 (43 U.S.C. Section 932 (repealed October 21, 1976, with proviso recognizing the validity of rights-of-way already established)) was accepted for and on behalf of the State of Utah and its political subdivision San Juan County as it pertains to the highway located in San Juan County known as RED CANYON ROAD; County Road Number: B259; State Geographic Information Database (SGID) Road Identification Number: RD190270. Total road length is 30.39 miles more or less.

The reason for this Acknowledgment and Notice of Acknowledgment includes, but is not limited to, the fact that the road was constructed, mechanically, or by continuous use as a public highway for a period of at least ten years, over public lands not reserved for public uses, prior to the earlier of (a) the October 21, 1976 repeal of R.S. 2477 or (b) the date the servient estate was reserved for public uses.

This Acknowledgment and Notice of Acknowledgment applies only to the segments of the road that traverse land owned by the Bureau of Land Management, United States Department of the Interior, and does not apply to segments of the road that traverse land owned by any other person or entity. The State of Utah and its political subdivisions reserve the right to make further acknowledgments and notices of acknowledgment with regard to road segments that traverse land owned by other entities, including the United States of America, through one or more of its agencies.

A printed copy of a map showing the location of the road in said county is appended hereto as "Attachment 1," a printed copy of representative photos of the road is appended hereto as "Attachment 2," a printed copy of a description of the beginning and ending points of the entire road together with a list of Townships, Ranges and Sections that may be traversed by the road in said county is appended hereto as "Attachment 3," and a printed copy of the Road Centerline Description Cover Page(s) is appended hereto as "Attachment 4." The Appendices listed in "Attachment 4" that contain the actual road centerline descriptions are incorporated herein by reference. Affidavits provided by individuals familiar with the road are appended hereto as "Attachment 5."

A printed copy of this Acknowledgment and Notice of Acknowledgment, together with its Attachments and Appendices, may be viewed and/or obtained at the office of the Utah State Archives.

An electronic copy of this Acknowledgment and Notice of Acknowledgment, together with its Attachments and Appendices, may be viewed and/or downloaded as read-only PDF (Portable Document Format) files via the

Internet at http://recorded2477roads.utah.gov.

The owner of the servient estate in the land underlying the road-segments subject to this Acknowledgment and Notice is believed to be the United States of America through one or more of its agencies. Any of such agencies or any other person with a servient ownership claim or a competing dominant estate right-of-way ownership claim, may file a petition in the State District Court for Salt Lake County for a decision regarding the correctness of this Acknowledgment. A claimant shall file a petition within sixty (60) days after receipt of this Notice.

In Witness Whereof, I, John Harja, the official designee of the Governor of the State of Utah, in conformity to the laws of the State (Utah Code Sections 72-5-308 through 310 inclusive), have caused this Acknowledgment and Notice of Acknowledgment to be made.

Signed by my hand in Salt Lake City, Utah, the 22nd day of MAY, 2008.

By the Governor's Designee

John Harja

CERTIFICATION

State of Utah)
: ss
County of Salt Lake)

I hereby certify that the signer of the foregoing document, John Harja, is personally known by me, has made a voluntary signature and taken an oath stating that he is the official designee of the Governor of the State of Utah and is authorized to sign this document on the Governor's behalf pursuant to Utah Code Section 72-5-309. He further vouched that, based upon information and belief, the facts alleged therein are true.

Dated this 22nd day of May, 2008.

NOTARY PUBLIC
PAMELA Z. BLACKHAM
5110 State Office Bldg
Salt Lake City, Utah 84114
COMMISSION EXPIRES
May 3, 2011
STATE OF UTAH

Pamela Z. Blackham
Notary Public

Ent 103189 Bk 0894 Pg 0665

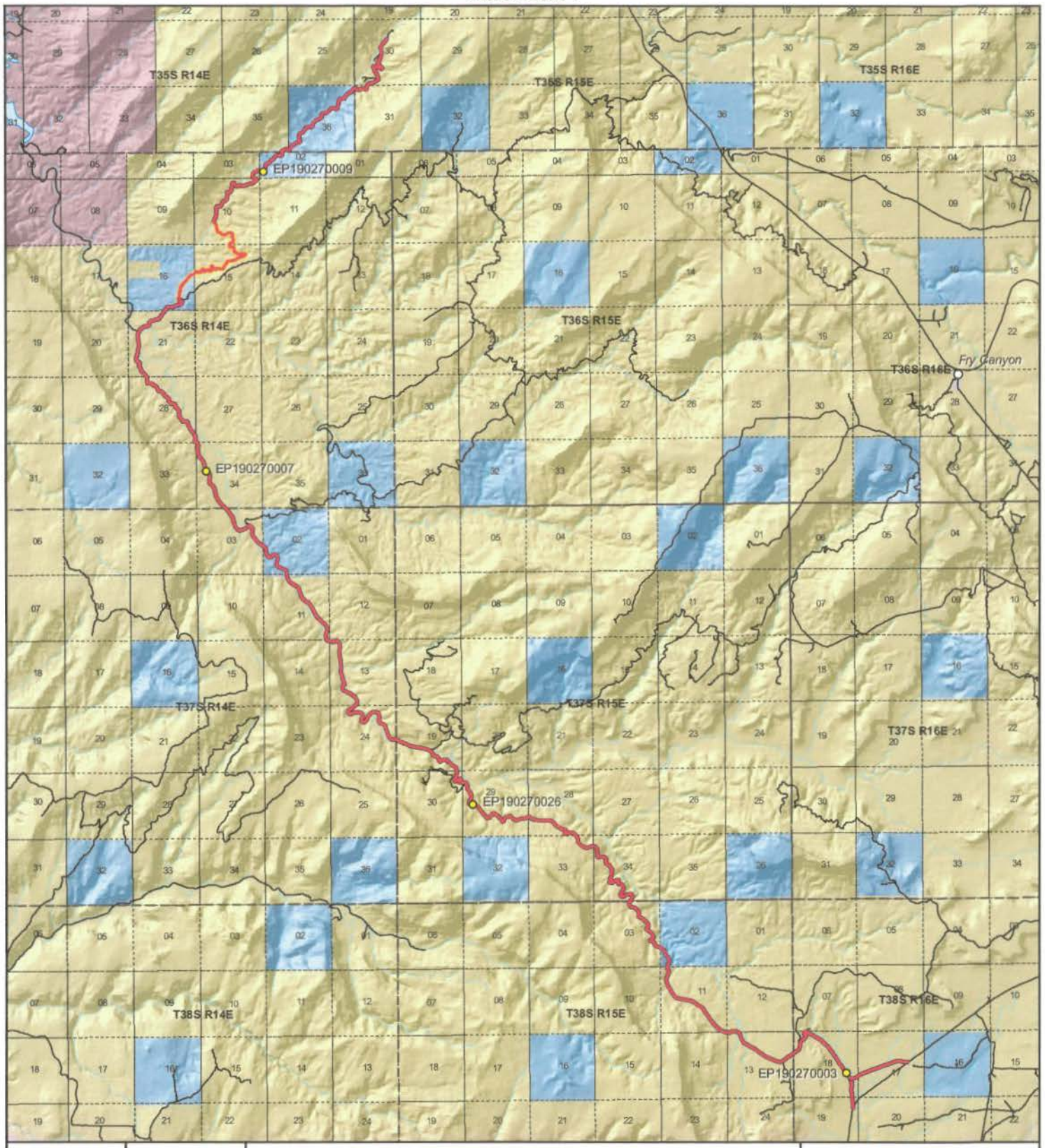

1:123,663
1 inch equals 2 miles

RED CANYON ROAD - San Juan County
SGID RD_ID RD190270

Land Ownership Categories

- BLM
- Private
- SITLA, State Trust Land
- USFS, National Forest
- State Parks and Recreation
- Tribal, Indian Reservation
- NPS, National Park
- Wilderness
- UDWR Wildlife Reserve
- DOD, Military
- State Sovereign Land
- National Recreation Area
- USFWS, Natl. Wildlife Refuge

Transportation Network

- RED CANYON ROAD
- Title V: Issued Or Under Consideration By BLM Or County
- Other Roads
- Photo Event Point
- Section = 1 Mile

Map prepared by the State of Utah
Automated Geographic Reference Center
Room 5130 State Office Building
Salt Lake City, Utah 84114
Apr 08, 2008

Ent 103189 Bk 0894 Pg 0666

EP190270003

EP190270007

EP190270009

EP190270026

EP000000000

EP000000000

RED CANYON ROAD - San Juan County
SGID RD_ID RD190270

Map prepared by the State of Utah
Automated Geographic Reference Center
Room 5130 State Office Building
Salt Lake City, Utah 84114
April 11, 2008

Ent 103189 Bk 0894 Pg 0667

Attachment 3

Beginning & Ending Points and Township, Range, and Section References For:

Popular Name: RED CANYON ROAD
County: San Juan
County Road Number: B259
State Geographic Information Database (SGID) Road Identification Number: RD190270.
Total Road Length: 30.39 miles more or less.

Beginning at a point on the road centerline located at 37 degrees 28 minutes 25.58 seconds North Latitude and -110 degrees 11 minutes 10.59 seconds West Longitude, which can be converted to mapping accuracy State Plane Utah South Zone NAD 83 feet coordinates of X = 2,021,648.4 feet and Y = 10,139,058.1 feet based on the US Survey Foot conversion.

Ending at a point on the road centerline located at 37 degrees 29 minutes 02.76 seconds North Latitude and -110 degrees 10 minutes 14.73 seconds West Longitude, which can be converted to mapping accuracy State Plane Utah South Zone NAD 83 feet coordinates of X = 2,026,097.3 feet and Y = 10,142,881.9 feet based on the US Survey Foot conversion.

This road may traverse:

Township 35 South Range 14 East, Section(s) 35,36, Salt Lake Base & Meridian
Township 35 South Range 15 East, Section(s) 30,31, Salt Lake Base & Meridian
Township 36 South Range 14 East, Section(s) 2,3,10,15,16,21,27,28,34, Salt Lake Base & Meridian
Township 37 South Range 14 East, Section(s) 2,3,11,13,14,24, Salt Lake Base & Meridian
Township 37 South Range 15 East, Section(s) 19,28,29,30,33,34, Salt Lake Base & Meridian
Township 38 South Range 15 East, Section(s) 2,3,11,12,13,14, Salt Lake Base & Meridian
Township 38 South Range 16 East, Section(s) 17,18,19, Salt Lake Base & Meridian
See Attachment 1 above for a cartographic depiction of the course of this road.

Ent 103189 Bk 0894 Pg 0668

Attachment 4
Road Centerline Description Cover Page(s)

Popular Name: RED CANYON ROAD
County: San Juan
County Road Number: B259
State Geographic Information Database (SGID) Road Identification Number: RD190270.
Total Road Length: 30.39 miles more or less.

Centerline Descriptions Of Road-Segments That Cross Over Federally Owned Land, Derived From Global Positioning System Data And Cross-checked against USGS Digital Orthophoto Quadrangles Compiled By The Utah Automated Geographic Reference Center And Entered Into The State Geographic Information Database (SGID).

Road-Segments Listed by SGID Road Identification Number (RD_ID)	Road-Segment Numbers	Believed Ownership Of Servient Estate	Approximate Segment Length	See Attached Appendix
RD190270	001	BLM	0.48 Miles	A
RD190270	002	BLM	4.18 Miles	B
RD190270	003	ST	0.34 Miles	(not shown)
RD190270	004	BLM	10.82 Miles	C
RD190270	005	ST	0.75 Miles	(not shown)
RD190270	006	BLM	4.88 Miles	D
RD190270	007	ST	0.9 Miles	(not shown)
RD190270	008	BLM	3.49 Miles	E
RD190270	009	ST	0.55 Miles	(not shown)
RD190270	010	BLM	0.12 Miles	F
RD190270	011	ST	1.58 Miles	(not shown)
RD190270	012	BLM	1.37 Miles	G
RD190270	013	BLM	0.95 Miles	H
		Total Road Length	30.39	————

*** Indicates that a Title V permit will be requested, is in process, or has been issued.**
† Indicates that road-segments crossing Forest Service land are under consideration by the state and county as of the date of this Acknowledgment and Notice of Acknowledgment.

Ent 103189 Bk 0894 Pg 0669

Attachment 5

Ent 103189 Bk 0894 Pg 0670

AFFIDAVIT OF KENNETH ROBERT CHRISTENSEN

RED CANYON ROAD

SAN JUAN COUNTY, UTAH

COUNTY ROAD NUMBER B259

State of Utah)
: ss
County of San Juan)

Kenneth Robert Christensen, being first duly sworn, deposes and states as follows:

1. I am an adult competent to testify about the matters set forth below based upon my personal knowledge. I currently reside in San Juan County, Utah. I have lived in San Juan County since 1929.

2. I have traveled and am familiar with a road in San Juan County known as Red Canyon Road. I am also familiar with the land the road traverses. When I first used and observed the road in 1965, it followed the same route as in 1994, when I last observed it. Attached is a San Juan County map showing Red Canyon Road. To the best of my knowledge and based upon my use of and familiarity with this road and the land it traverses, the location and route of the road are correctly illustrated on the attached map.

3. I am informed that the County identifies this road according to the road number described above.

4. I have observed that the road has been open to the public for all to use, to come and go as they pleased, since at least as early as 1965 and continuing through 1976 to 1994. Throughout this time period I have observed travel on the road by various means, including: pickup, trailer, other truck, bulldozer and jeep. Throughout this time period, the road has been used weekly for more than 10 continuous years prior to 1976, and was used weekly in 1994.

Ent 103189 Bk 0894 Pg 0671

5. Throughout the time period from 1965 to 1994, I have used the road myself for the following uses: range studies and range improvement with the BLM.

6. Throughout the time period described in the previous paragraph, I observed vehicles using the road at various times for the uses described in the previous paragraph, plus the following uses: hunting, mining and livestock operations.

7. It is also the reputation in the community that this road has been open to the public for all to use, to come and go as they pleased, since at least as early as 1965 and continuing through 1976 to the present, for the uses described in the previous paragraphs.

8. I observed the following evidence of construction and maintenance performed on the road prior to 1976: I observed graders performing maintenance and construction activities on the road.

Dated this 18 day of September, 2007.

Kenneth R Christensen

Kenneth Robert Christensen

SUBSCRIBED AND SWORN TO before me this 18th day of September, 2007.

Gloria Schrader

Notary Public

Notary Public
GLORIA SCHRADER
5110 State Office Bldg.
Salt Lake City, UT 84114-2477
My Commission Expires
October 10, 2008
State of Utah

Ent 103189 Bk 0894 Pg 0672

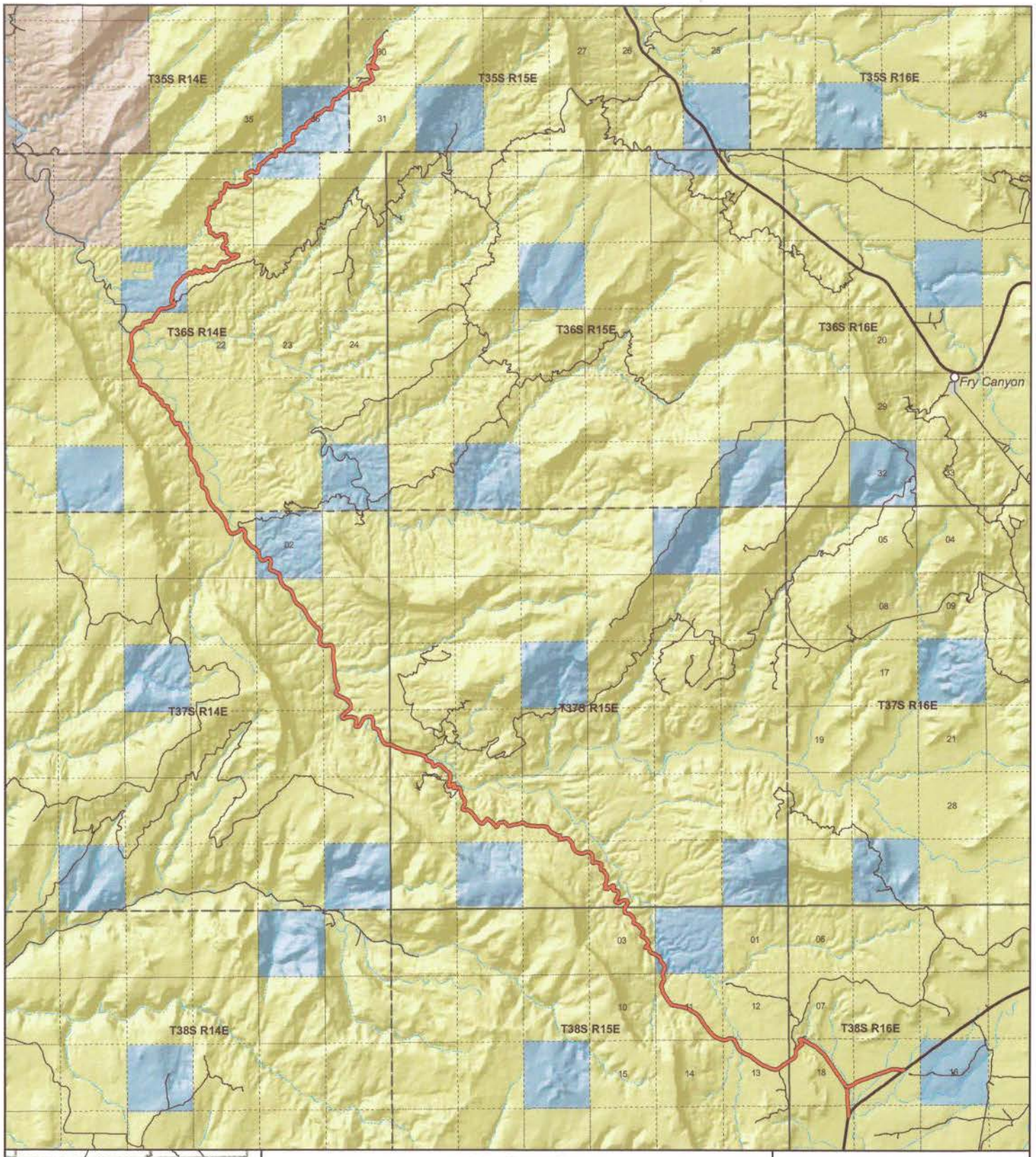

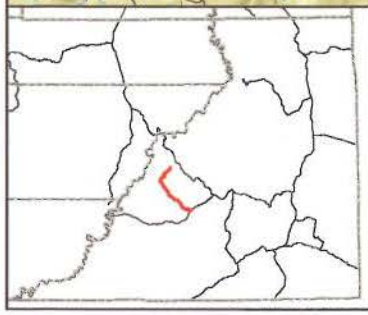

RED CANYON
County Unique - B259

Land Ownership Categories

- BLM
- US Forest Service
- Private
- State Lands
- National Parks & Monuments (NPS)
- Wilderness
- National Recreation Area
- State Parks
- Tribal Lands

Transportation Network

- RED CANYON
- State / U.S. Highway
- Local Roads

Misc

- City / Town
- Municipalities
- Section = 1 Mile

N

1:121,575

1 inch equals 1.9 miles

Aug 01, 2007

Ent 103189 Bk 0894 Pg 0673

AFFIDAVIT OF WILLIAM B. REDD

RED CANYON ROAD

SAN JUAN COUNTY, UTAH

COUNTY ROAD NUMBER B259

State of Utah)
: ss
County of San Juan)

William B. Redd, being first duly sworn, deposes and states as follows:

1. I am an adult competent to testify about the matters set forth below based upon my personal knowledge. I currently reside in San Juan County, Utah. I have lived in San Juan County since 1941.

2. I have traveled and am familiar with a road in San Juan County known as Red Canyon Road. I am also familiar with the land the road traverses. When I first used and observed the road in 1949, it followed the same route as in the early 1980s, when I last observed it. Attached is a San Juan County map showing Red Canyon Road. To the best of my knowledge and based upon my use of and familiarity with this road and the land it traverses, the location and route of the road are correctly illustrated on the attached map.

3. I am informed that the County identifies this road according to the road number described above.

4. I have observed that the road has been open to the public for all to use, to come and go as they pleased, since at least as early as 1949 and continuing through 1976 to the early 1980s. Throughout this time period I have observed travel on the road by various means, including road maintenance vehicle, ore truck, grader, bobtail truck, loader, cat, jeep, pickup,

Ent 103189 Bk 0894 Pg 0674

semi trailer truck and construction truck. Throughout this time period, the road has been used weekly for more than 10 continuous years prior to 1976, and is presently used weekly.

5. Throughout the time period from 1949 to the early 1980s, I have used the road myself for the following uses: mining, recreation, prospecting and jeeping.

6. Throughout the time period described in the previous paragraph, I observed vehicles using the road at various times for the uses described in the previous paragraph, plus the following uses: government access, livestock operations and traveling in and through the area.

7. It is also the reputation in the community that this road has been open to the public for all to use, to come and go as they pleased, since at least as early as sometime before 1949 and continuing through 1976 to the present, for the uses described in the previous paragraphs.

8. I observed the following evidence of construction and maintenance performed on the road prior to 1976: I observed graders performing maintenance and construction activities on the road.

Dated this 17 day of September, 2007.

William B. Redd

SUBSCRIBED AND SWORN TO before me this 17th day of September, 2007.

Notary Public
GLORIA SCHRADER
5110 State Office Bldg.
Salt Lake City, UT 84114-2477
My Commission Expires
October 10, 2008
State of Utah

Notary Public

Ent 103189 Bk 0894 Pg 0675

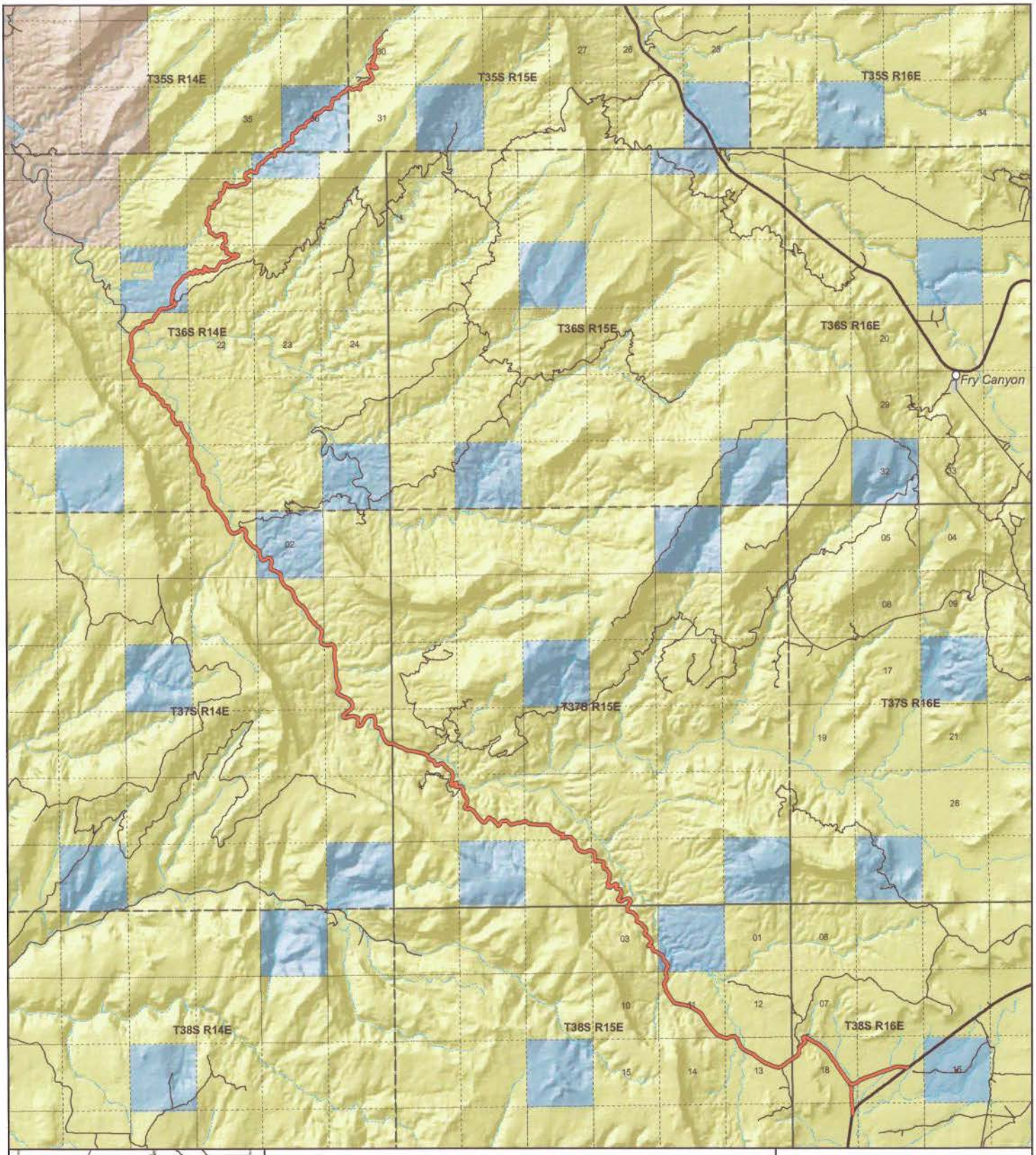

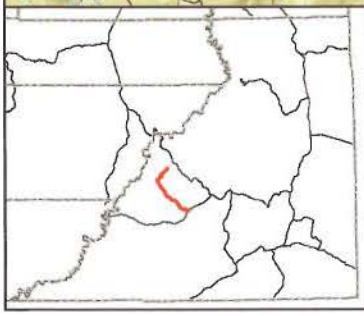

RED CANYON
County Unique - B259

Land Ownership Categories

- BLM
- US Forest Service
- Private
- State Lands
- National Parks & Monuments (NPS)
- Wilderness
- National Recreation Area
- State Parks
- Tribal Lands

Transportation Network

- RED CANYON
- State / U.S. Highway
- Local Roads

Misc

- City / Town
- Municipalities
- Section = 1 Mile

1:121,575

1 inch equals 1.9 miles

Aug 01, 2007

Appendix A to Attachment 4

Popular Name: RED CANYON ROAD
County: San Juan
County Road Number: B259
State Geographic Information Database (SGID) Road Identification Number: RD190270.
Road-Segment Number: 001
Road-Segment Length: 0.48 miles more or less.
Believed owner of the land underlying this road-segment is: Bureau of Land Management.

The following description is based upon the geographic coordinate system using the NAD83 Datum. The source is GPS mapping grade data as indicated in the metadata and/or the transportation data model of the State of Utah Geographic Information Database (SGID).

The road-segment itself is the monument that is identified by its physical presence on the land. The location of said physical presence is closely approximated by mapping grade Global Positioning System (GPS) data. Said data are checked against the corresponding gray-scale 1-meter Digital Orthophoto Quadrangles published by the United States Geological Survey (USGS) to verify a reasonable degree of accuracy. In circumstances where accurate satellite signal acquisition is not possible, such as deep, narrow canyons or under a canopy of dense foliage, or where very sharp curves in the road make accuracy questionable, such portions of the road were digitized from the corresponding gray-scale 1-meter Digital Orthophoto Quadrangles published by the United States Geological Survey (USGS).

This road-segment may traverse:
Township 38 South Range 16 East, Section(s) 18,19, Salt Lake Base & Meridian

The following description closely approximates the location of the centerline of the physical monument (RED CANYON ROAD)-- Segment 001 based on mapping grade Global Positioning System (GPS) data as defined above:

Beginning at a point on the road center line located at 37 degrees 28 minutes 25.58 seconds North Latitude and -110 degrees 11 minutes 10.59 seconds West Longitude, which can be converted to mapping accuracy State Plane Utah South Zone NAD 83 feet coordinates of X = 2,021,648.4 feet and Y = 10,139,058.1 feet; thence the following courses along the said road center line:

thence North 04 Degrees 11 Minutes 42 Seconds East 54.3 feet
thence North 00 Degrees 54 Minutes 32 Seconds East 61.7 feet
thence North 04 Degrees 48 Minutes 54 Seconds East 73.5 feet
thence North 05 Degrees 44 Minutes 03 Seconds East 84.2 feet
thence North 01 Degrees 26 Minutes 45 Seconds East 85.7 feet
thence North 06 Degrees 08 Minutes 10 Seconds West 80.8 feet
thence North 06 Degrees 21 Minutes 50 Seconds West 87.1 feet
thence North 07 Degrees 19 Minutes 57 Seconds West 91.3 feet
thence North 07 Degrees 34 Minutes 30 Seconds West 83 feet
thence North 06 Degrees 37 Minutes 11 Seconds West 68.7 feet
thence North 07 Degrees 05 Minutes 55 Seconds West 41.6 feet

thence North 07 Degrees 17 Minutes 53 Seconds West 51.2 feet
thence North 07 Degrees 32 Minutes 02 Seconds West 47 feet
thence North 05 Degrees 50 Minutes 14 Seconds West 30.7 feet
thence North 04 Degrees 58 Minutes 35 Seconds West 1.6 feet
thence North 05 Degrees 02 Minutes 43 Seconds West 50.1 feet
thence North 06 Degrees 08 Minutes 57 Seconds West 29 feet
thence North 05 Degrees 08 Minutes 24 Seconds West 23.4 feet
thence North 04 Degrees 10 Minutes 30 Seconds West 48.7 feet
thence North 05 Degrees 39 Minutes 10 Seconds West 45.8 feet
thence North 03 Degrees 36 Minutes 41 Seconds West 51.3 feet
thence North 05 Degrees 05 Minutes 48 Seconds West 66.9 feet
thence North 09 Degrees 32 Minutes 10 Seconds West 65.5 feet
thence North 14 Degrees 20 Minutes 45 Seconds West 44.7 feet
thence North 14 Degrees 20 Minutes 45 Seconds West 41.9 feet
thence North 12 Degrees 22 Minutes 15 Seconds West 39.3 feet
thence North 09 Degrees 09 Minutes 05 Seconds West 14.9 feet
thence North 06 Degrees 38 Minutes 59 Seconds West 17.8 feet
thence North 00 Degrees 18 Minutes 35 Seconds West 44.3 feet
thence North 04 Degrees 53 Minutes 04 Seconds East 61.6 feet
thence North 00 Degrees 18 Minutes 35 Seconds West 67.9 feet
thence North 01 Degrees 05 Minutes 14 Seconds East 67.3 feet
thence North 11 Degrees 13 Minutes 09 Seconds East 67.3 feet
thence North 18 Degrees 30 Minutes 07 Seconds East 63.1 feet
thence North 09 Degrees 33 Minutes 21 Seconds East 61.3 feet
thence North 02 Degrees 59 Minutes 17 Seconds West 56.2 feet
thence North 10 Degrees 44 Minutes 50 Seconds West 50.7 feet
thence North 14 Degrees 44 Minutes 22 Seconds West 57.9 feet
thence North 06 Degrees 53 Minutes 30 Seconds West 51.5 feet
thence North 02 Degrees 11 Minutes 52 Seconds East 45 feet
thence North 08 Degrees 53 Minutes 36 Seconds West 52.8 feet
thence North 22 Degrees 53 Minutes 59 Seconds West 48.7 feet
thence North 26 Degrees 03 Minutes 01 Seconds West 40.8 feet
thence North 24 Degrees 48 Minutes 29 Seconds West 28.5 feet
thence North 26 Degrees 30 Minutes 35 Seconds West 23 feet
thence North 24 Degrees 19 Minutes 00 Seconds West 42.8 feet
thence North 24 Degrees 10 Minutes 11 Seconds West 37.3 feet
thence North 20 Degrees 07 Minutes 55 Seconds West 30 feet
thence North 19 Degrees 40 Minutes 07 Seconds West 12.9 feet
thence North 15 Degrees 22 Minutes 41 Seconds West 17.7 feet
thence North 14 Degrees 31 Minutes 32 Seconds West 25.4 feet more or less to **the ending point at:** 37 degrees 28 minutes 50.23 seconds North Latitude and -110 degrees 11 minutes 12.99 seconds West Longitude, which can be converted to mapping accuracy State Plane Utah South Zone NAD 83 feet coordinates of X = 2,021,419.9 feet and Y = 10,141,549.1 feet.

Appendix B to Attachment 4

Popular Name: RED CANYON ROAD
County: San Juan
County Road Number: B259
State Geographic Information Database (SGID) Road Identification Number: RD190270.
Road-Segment Number: 002
Road-Segment Length: 4.18 miles more or less.
Believed owner of the land underlying this road-segment is: Bureau of Land Management.

The following description is based upon the geographic coordinate system using the NAD83 Datum. The source is GPS mapping grade data as indicated in the metadata and/or the transportation data model of the State of Utah Geographic Information Database (SGID).

The road-segment itself is the monument that is identified by its physical presence on the land. The location of said physical presence is closely approximated by mapping grade Global Positioning System (GPS) data. Said data are checked against the corresponding gray-scale 1-meter Digital Orthophoto Quadrangles published by the United States Geological Survey (USGS) to verify a reasonable degree of accuracy. In circumstances where accurate satellite signal acquisition is not possible, such as deep, narrow canyons or under a canopy of dense foliage, or where very sharp curves in the road make accuracy questionable, such portions of the road were digitized from the corresponding gray-scale 1-meter Digital Orthophoto Quadrangles published by the United States Geological Survey (USGS).

This road-segment may traverse:
Township 38 South Range 15 East, Section(s) 2,11,12,13,14, Salt Lake Base & Meridian
Township 38 South Range 16 East, Section(s) 18, Salt Lake Base & Meridian

The following description closely approximates the location of the centerline of the physical monument (RED CANYON ROAD)-- Segment 002 based on mapping grade Global Positioning System (GPS) data as defined above:

Beginning at a point on the road center line located at 37 degrees 28 minutes 50.23 seconds North Latitude and -110 degrees 11 minutes 12.99 seconds West Longitude, which can be converted to mapping accuracy State Plane Utah South Zone NAD 83 feet coordinates of X = 2,021,419.9 feet and Y = 10,141,549.1 feet; thence the following courses along the said road center line:

thence North 24 Degrees 39 Minutes 45 Seconds West 34.2 feet
thence North 38 Degrees 12 Minutes 53 Seconds West 54.5 feet
thence North 37 Degrees 38 Minutes 06 Seconds West 66 feet
thence North 37 Degrees 31 Minutes 03 Seconds West 66.8 feet
thence North 37 Degrees 20 Minutes 52 Seconds West 67 feet
thence North 37 Degrees 52 Minutes 41 Seconds West 70 feet
thence North 35 Degrees 35 Minutes 34 Seconds West 68.7 feet
thence North 34 Degrees 46 Minutes 37 Seconds West 47 feet
thence North 35 Degrees 57 Minutes 24 Seconds West 40 feet
thence North 36 Degrees 18 Minutes 57 Seconds West 65.3 feet

thence North 35 Degrees 34 Minutes 21 Seconds West 79.6 feet
thence North 35 Degrees 33 Minutes 35 Seconds West 83.6 feet
thence North 34 Degrees 34 Minutes 14 Seconds West 82.2 feet
thence North 35 Degrees 54 Minutes 01 Seconds West 82.3 feet
thence North 34 Degrees 26 Minutes 32 Seconds West 82.5 feet
thence North 36 Degrees 06 Minutes 25 Seconds West 84.2 feet
thence North 35 Degrees 38 Minutes 35 Seconds West 85.7 feet
thence North 35 Degrees 57 Minutes 10 Seconds West 82.8 feet
thence North 38 Degrees 05 Minutes 26 Seconds West 70.2 feet
thence North 37 Degrees 28 Minutes 13 Seconds West 64.7 feet
thence North 35 Degrees 56 Minutes 15 Seconds West 72.7 feet
thence North 35 Degrees 25 Minutes 49 Seconds West 83.9 feet
thence North 33 Degrees 56 Minutes 23 Seconds West 87.1 feet
thence North 34 Degrees 17 Minutes 23 Seconds West 89.8 feet
thence North 33 Degrees 11 Minutes 39 Seconds West 90.7 feet
thence North 33 Degrees 18 Minutes 26 Seconds West 90.4 feet
thence North 35 Degrees 01 Minutes 06 Seconds West 87 feet
thence North 34 Degrees 27 Minutes 47 Seconds West 90 feet
thence North 36 Degrees 03 Minutes 25 Seconds West 93.8 feet
thence North 36 Degrees 27 Minutes 43 Seconds West 99.6 feet
thence North 36 Degrees 16 Minutes 22 Seconds West 107.9 feet
thence North 35 Degrees 23 Minutes 00 Seconds West 113.1 feet
thence North 34 Degrees 13 Minutes 54 Seconds West 112.3 feet
thence North 34 Degrees 30 Minutes 51 Seconds West 111.5 feet
thence North 35 Degrees 26 Minutes 19 Seconds West 112.4 feet
thence North 35 Degrees 04 Minutes 47 Seconds West 111.1 feet
thence North 36 Degrees 44 Minutes 25 Seconds West 102.8 feet
thence North 43 Degrees 06 Minutes 45 Seconds West 90.8 feet
thence North 49 Degrees 27 Minutes 15 Seconds West 80.3 feet
thence North 52 Degrees 45 Minutes 35 Seconds West 60.8 feet
thence North 51 Degrees 49 Minutes 45 Seconds West 16.3 feet
thence North 50 Degrees 40 Minutes 30 Seconds West 42.2 feet
thence North 49 Degrees 50 Minutes 26 Seconds West 61.7 feet
thence North 49 Degrees 57 Minutes 16 Seconds West 74.5 feet
thence North 49 Degrees 15 Minutes 38 Seconds West 77.5 feet
thence North 48 Degrees 51 Minutes 15 Seconds West 78.8 feet
thence North 47 Degrees 12 Minutes 05 Seconds West 77.3 feet
thence North 47 Degrees 10 Minutes 05 Seconds West 78.7 feet
thence North 48 Degrees 07 Minutes 50 Seconds West 80.2 feet
thence North 53 Degrees 55 Minutes 30 Seconds West 77.5 feet
thence North 60 Degrees 45 Minutes 47 Seconds West 70.5 feet
thence North 64 Degrees 46 Minutes 10 Seconds West 73.8 feet
thence North 62 Degrees 35 Minutes 02 Seconds West 79.7 feet
thence North 62 Degrees 02 Minutes 21 Seconds West 83.8 feet
thence North 62 Degrees 17 Minutes 06 Seconds West 92.2 feet
thence North 63 Degrees 09 Minutes 20 Seconds West 100 feet
thence North 59 Degrees 26 Minutes 27 Seconds West 101.7 feet
thence North 58 Degrees 34 Minutes 25 Seconds West 96.1 feet
thence North 58 Degrees 27 Minutes 10 Seconds West 93.9 feet

thence North 58 Degrees 41 Minutes 22 Seconds West 98.3 feet
thence North 57 Degrees 45 Minutes 22 Seconds West 105.5 feet
thence North 56 Degrees 54 Minutes 39 Seconds West 107.3 feet
thence North 61 Degrees 25 Minutes 02 Seconds West 101.2 feet
thence North 72 Degrees 14 Minutes 05 Seconds West 82.5 feet
thence North 87 Degrees 33 Minutes 52 Seconds West 48 feet
thence South 73 Degrees 18 Minutes 03 Seconds West 5.8 feet
thence South 71 Degrees 15 Minutes 19 Seconds West 34.2 feet
thence South 52 Degrees 41 Minutes 02 Seconds West 55.1 feet
thence South 31 Degrees 19 Minutes 02 Seconds West 63.2 feet
thence South 05 Degrees 14 Minutes 20 Seconds West 57.7 feet
thence South 31 Degrees 24 Minutes 44 Seconds East 46.4 feet
thence South 52 Degrees 48 Minutes 45 Seconds East 48 feet
thence South 66 Degrees 15 Minutes 55 Seconds East 46.7 feet
thence South 56 Degrees 43 Minutes 50 Seconds East 46.9 feet
thence South 23 Degrees 46 Minutes 50 Seconds East 54.4 feet
thence South 11 Degrees 34 Minutes 44 Seconds West 57.3 feet
thence South 31 Degrees 28 Minutes 26 Seconds West 62.9 feet
thence South 43 Degrees 13 Minutes 56 Seconds West 63.8 feet
thence South 50 Degrees 56 Minutes 08 Seconds West 61.9 feet
thence South 50 Degrees 11 Minutes 26 Seconds West 62.9 feet
thence South 39 Degrees 57 Minutes 34 Seconds West 67.5 feet
thence South 39 Degrees 53 Minutes 37 Seconds West 66.6 feet
thence South 52 Degrees 02 Minutes 34 Seconds West 72.5 feet
thence South 56 Degrees 04 Minutes 06 Seconds West 76.5 feet
thence South 47 Degrees 02 Minutes 53 Seconds West 79 feet
thence South 25 Degrees 38 Minutes 17 Seconds West 81.8 feet
thence South 00 Degrees 04 Minutes 56 Seconds East 82.7 feet
thence South 05 Degrees 13 Minutes 43 Seconds East 80.4 feet
thence South 05 Degrees 17 Minutes 22 Seconds East 79.4 feet
thence South 07 Degrees 26 Minutes 04 Seconds East 2.6 feet
thence South 06 Degrees 38 Minutes 59 Seconds East 5.9 feet
thence South 02 Degrees 40 Minutes 25 Seconds West 100.9 feet
thence South 19 Degrees 47 Minutes 37 Seconds West 106.9 feet
thence South 31 Degrees 12 Minutes 52 Seconds West 103.6 feet
thence South 37 Degrees 55 Minutes 59 Seconds West 98.6 feet
thence South 52 Degrees 18 Minutes 44 Seconds West 96.2 feet
thence South 61 Degrees 18 Minutes 06 Seconds West 101.5 feet
thence South 59 Degrees 15 Minutes 02 Seconds West 110.8 feet
thence South 56 Degrees 41 Minutes 33 Seconds West 120.5 feet
thence South 54 Degrees 05 Minutes 01 Seconds West 44.4 feet
thence South 54 Degrees 04 Minutes 47 Seconds West 77.9 feet
thence South 52 Degrees 52 Minutes 58 Seconds West 120.5 feet
thence South 56 Degrees 59 Minutes 39 Seconds West 115.4 feet
thence South 56 Degrees 02 Minutes 48 Seconds West 112 feet
thence South 53 Degrees 49 Minutes 39 Seconds West 100.8 feet
thence South 53 Degrees 06 Minutes 06 Seconds West 93.6 feet
thence South 52 Degrees 08 Minutes 45 Seconds West 94.8 feet
thence South 52 Degrees 22 Minutes 46 Seconds West 102.3 feet

thence South 53 Degrees 36 Minutes 36 Seconds West 104.8 feet
thence South 57 Degrees 32 Minutes 40 Seconds West 70.9 feet
thence South 57 Degrees 13 Minutes 09 Seconds West 12.8 feet
thence South 59 Degrees 49 Minutes 34 Seconds West 58.7 feet
thence South 61 Degrees 34 Minutes 37 Seconds West 54.3 feet
thence South 64 Degrees 53 Minutes 43 Seconds West 66.5 feet
thence South 76 Degrees 10 Minutes 33 Seconds West 78.6 feet
thence North 82 Degrees 33 Minutes 53 Seconds West 82.8 feet
thence North 75 Degrees 33 Minutes 57 Seconds West 83.8 feet
thence North 75 Degrees 08 Minutes 35 Seconds West 92.8 feet
thence North 75 Degrees 09 Minutes 59 Seconds West 103 feet
thence North 72 Degrees 58 Minutes 31 Seconds West 113.5 feet
thence North 69 Degrees 48 Minutes 44 Seconds West 112.5 feet
thence North 69 Degrees 46 Minutes 22 Seconds West 113.2 feet
thence North 69 Degrees 04 Minutes 02 Seconds West 118.7 feet
thence North 66 Degrees 49 Minutes 01 Seconds West 126 feet
thence North 67 Degrees 09 Minutes 03 Seconds West 123.5 feet
thence North 64 Degrees 30 Minutes 48 Seconds West 109.4 feet
thence North 57 Degrees 12 Minutes 16 Seconds West 107 feet
thence North 56 Degrees 40 Minutes 07 Seconds West 106 feet
thence North 58 Degrees 13 Minutes 30 Seconds West 100.7 feet
thence North 55 Degrees 29 Minutes 53 Seconds West 102.3 feet
thence North 54 Degrees 43 Minutes 44 Seconds West 102.1 feet
thence North 54 Degrees 38 Minutes 11 Seconds West 113.1 feet
thence North 53 Degrees 47 Minutes 42 Seconds West 116.4 feet
thence North 53 Degrees 03 Minutes 08 Seconds West 106.8 feet
thence North 50 Degrees 21 Minutes 07 Seconds West 95 feet
thence North 44 Degrees 59 Minutes 53 Seconds West 85.4 feet
thence North 50 Degrees 12 Minutes 31 Seconds West 89.7 feet
thence North 67 Degrees 40 Minutes 28 Seconds West 96.4 feet
thence North 71 Degrees 08 Minutes 46 Seconds West 98 feet
thence North 67 Degrees 30 Minutes 46 Seconds West 98.3 feet
thence North 65 Degrees 16 Minutes 15 Seconds West 104.7 feet
thence North 61 Degrees 49 Minutes 25 Seconds West 96.3 feet
thence North 57 Degrees 28 Minutes 08 Seconds West 85.9 feet
thence North 63 Degrees 17 Minutes 23 Seconds West 92.5 feet
thence North 61 Degrees 02 Minutes 22 Seconds West 93.3 feet
thence North 56 Degrees 12 Minutes 52 Seconds West 77.3 feet
thence North 60 Degrees 15 Minutes 34 Seconds West 45.9 feet
thence North 59 Degrees 39 Minutes 31 Seconds West 51.5 feet
thence North 52 Degrees 45 Minutes 41 Seconds West 55.5 feet
thence North 38 Degrees 45 Minutes 01 Seconds West 67 feet
thence North 33 Degrees 29 Minutes 16 Seconds West 81.6 feet
thence North 36 Degrees 02 Minutes 12 Seconds West 92.2 feet
thence North 31 Degrees 18 Minutes 28 Seconds West 93 feet
thence North 23 Degrees 30 Minutes 29 Seconds West 90 feet
thence North 16 Degrees 41 Minutes 16 Seconds West 95.4 feet
thence North 17 Degrees 25 Minutes 36 Seconds West 94.8 feet
thence North 23 Degrees 14 Minutes 54 Seconds West 95.1 feet

thence North 32 Degrees 41 Minutes 09 Seconds West 91.3 feet
thence North 34 Degrees 10 Minutes 23 Seconds West 90.1 feet
thence North 40 Degrees 03 Minutes 49 Seconds West 93.9 feet
thence North 51 Degrees 44 Minutes 39 Seconds West 18.6 feet
thence North 51 Degrees 44 Minutes 29 Seconds West 76.6 feet
thence North 69 Degrees 45 Minutes 12 Seconds West 75.7 feet
thence North 78 Degrees 38 Minutes 40 Seconds West 51.9 feet
thence North 82 Degrees 25 Minutes 34 Seconds West 43.1 feet
thence North 81 Degrees 20 Minutes 12 Seconds West 6.3 feet
thence North 83 Degrees 35 Minutes 58 Seconds West 28.1 feet
thence North 85 Degrees 40 Minutes 26 Seconds West 36.5 feet
thence North 89 Degrees 32 Minutes 06 Seconds West 48.6 feet
thence South 77 Degrees 07 Minutes 37 Seconds West 58.8 feet
thence South 67 Degrees 40 Minutes 02 Seconds West 63 feet
thence South 63 Degrees 15 Minutes 52 Seconds West 60.5 feet
thence South 62 Degrees 27 Minutes 19 Seconds West 50.2 feet
thence South 60 Degrees 22 Minutes 52 Seconds West 40.2 feet
thence South 60 Degrees 22 Minutes 12 Seconds West 2.7 feet
thence South 65 Degrees 26 Minutes 49 Seconds West 54.3 feet
thence South 75 Degrees 27 Minutes 11 Seconds West 68.1 feet
thence North 86 Degrees 23 Minutes 28 Seconds West 72 feet
thence North 77 Degrees 51 Minutes 58 Seconds West 71.6 feet
thence North 75 Degrees 15 Minutes 47 Seconds West 6.3 feet
thence North 75 Degrees 16 Minutes 42 Seconds West 55.9 feet
thence North 75 Degrees 28 Minutes 58 Seconds West 2.3 feet
thence North 74 Degrees 14 Minutes 09 Seconds West 60.5 feet
thence North 75 Degrees 28 Minutes 02 Seconds West 67.9 feet
thence North 70 Degrees 45 Minutes 56 Seconds West 80.4 feet
thence North 68 Degrees 12 Minutes 24 Seconds West 81.1 feet
thence North 67 Degrees 39 Minutes 33 Seconds West 238.6 feet
thence North 62 Degrees 47 Minutes 50 Seconds West 88.8 feet
thence North 54 Degrees 00 Minutes 02 Seconds West 73.7 feet
thence North 46 Degrees 28 Minutes 00 Seconds West 46 feet
thence North 44 Degrees 48 Minutes 53 Seconds West 37.6 feet
thence North 44 Degrees 08 Minutes 38 Seconds West 29.7 feet
thence North 41 Degrees 08 Minutes 34 Seconds West 35.1 feet
thence North 42 Degrees 16 Minutes 03 Seconds West 48.1 feet
thence North 41 Degrees 50 Minutes 28 Seconds West 61.4 feet
thence North 42 Degrees 58 Minutes 04 Seconds West 62.5 feet
thence North 44 Degrees 53 Minutes 28 Seconds West 63.6 feet
thence North 41 Degrees 53 Minutes 45 Seconds West 66.3 feet
thence North 39 Degrees 13 Minutes 23 Seconds West 81 feet
thence North 40 Degrees 14 Minutes 44 Seconds West 92 feet
thence North 39 Degrees 35 Minutes 05 Seconds West 95.4 feet
thence North 38 Degrees 36 Minutes 27 Seconds West 97.4 feet
thence North 39 Degrees 10 Minutes 30 Seconds West 99.9 feet
thence North 40 Degrees 02 Minutes 30 Seconds West 98.6 feet
thence North 37 Degrees 52 Minutes 40 Seconds West 96.9 feet
thence North 34 Degrees 56 Minutes 05 Seconds West 289.9 feet

thence North 33 Degrees 20 Minutes 27 Seconds West 103 feet
thence North 33 Degrees 07 Minutes 42 Seconds West 107.8 feet
thence North 33 Degrees 30 Minutes 38 Seconds West 106.7 feet
thence North 32 Degrees 21 Minutes 10 Seconds West 104.5 feet
thence North 30 Degrees 30 Minutes 45 Seconds West 101.8 feet
thence North 34 Degrees 23 Minutes 47 Seconds West 91.9 feet
thence North 42 Degrees 37 Minutes 32 Seconds West 89.2 feet
thence North 49 Degrees 56 Minutes 41 Seconds West 94.8 feet
thence North 54 Degrees 29 Minutes 46 Seconds West 103.2 feet
thence North 57 Degrees 43 Minutes 09 Seconds West 109.1 feet
thence North 59 Degrees 18 Minutes 57 Seconds West 108.3 feet
thence North 57 Degrees 36 Minutes 22 Seconds West 105.7 feet
thence North 57 Degrees 15 Minutes 12 Seconds West 98.7 feet
thence North 57 Degrees 26 Minutes 06 Seconds West 89.5 feet
thence North 58 Degrees 29 Minutes 17 Seconds West 86.5 feet
thence North 59 Degrees 29 Minutes 49 Seconds West 85.2 feet
thence North 58 Degrees 52 Minutes 07 Seconds West 81.2 feet
thence North 61 Degrees 41 Minutes 56 Seconds West 78.1 feet
thence North 74 Degrees 23 Minutes 46 Seconds West 80.2 feet
thence North 79 Degrees 32 Minutes 48 Seconds West 80.8 feet
thence North 78 Degrees 59 Minutes 57 Seconds West 77 feet
thence North 77 Degrees 42 Minutes 02 Seconds West 76.7 feet
thence North 77 Degrees 54 Minutes 40 Seconds West 78 feet
thence North 82 Degrees 00 Minutes 06 Seconds West 75 feet
thence North 83 Degrees 56 Minutes 14 Seconds West 65.1 feet
thence North 83 Degrees 03 Minutes 22 Seconds West 36.4 feet
thence North 78 Degrees 12 Minutes 52 Seconds West 9.4 feet
thence North 83 Degrees 58 Minutes 09 Seconds West 5.9 feet
thence North 80 Degrees 28 Minutes 32 Seconds West 25 feet
thence North 79 Degrees 50 Minutes 58 Seconds West 21.7 feet
thence North 77 Degrees 26 Minutes 03 Seconds West 11.8 feet
thence North 80 Degrees 13 Minutes 43 Seconds West 30 feet
thence North 80 Degrees 24 Minutes 39 Seconds West 49.6 feet
thence North 79 Degrees 33 Minutes 41 Seconds West 72.2 feet
thence North 78 Degrees 29 Minutes 16 Seconds West 86.5 feet
thence North 79 Degrees 12 Minutes 56 Seconds West 85.3 feet
thence North 79 Degrees 29 Minutes 23 Seconds West 75.2 feet
thence North 81 Degrees 13 Minutes 50 Seconds West 64.5 feet
thence North 83 Degrees 11 Minutes 03 Seconds West 63.5 feet
thence North 70 Degrees 04 Minutes 10 Seconds West 62.6 feet
thence North 48 Degrees 36 Minutes 40 Seconds West 72.5 feet
thence North 39 Degrees 33 Minutes 17 Seconds West 90.3 feet
thence North 36 Degrees 23 Minutes 14 Seconds West 109.2 feet
thence North 36 Degrees 22 Minutes 15 Seconds West 121 feet
thence North 37 Degrees 28 Minutes 18 Seconds West 115.7 feet
thence North 33 Degrees 44 Minutes 57 Seconds West 104.2 feet
thence North 33 Degrees 43 Minutes 39 Seconds West 95.9 feet
thence North 34 Degrees 53 Minutes 43 Seconds West 87.3 feet
thence North 34 Degrees 28 Minutes 54 Seconds West 86.5 feet

thence North 33 Degrees 00 Minutes 23 Seconds West 89.3 feet
thence North 33 Degrees 12 Minutes 52 Seconds West 93 feet
thence North 30 Degrees 22 Minutes 40 Seconds West 93.7 feet
thence North 19 Degrees 05 Minutes 29 Seconds West 85.6 feet
thence North 09 Degrees 48 Minutes 37 Seconds West 79.5 feet
thence North 14 Degrees 10 Minutes 34 Seconds West 80.8 feet
thence North 12 Degrees 06 Minutes 58 Seconds West 59.3 feet
thence North 28 Degrees 02 Minutes 27 Seconds West 64.9 feet
thence North 12 Degrees 06 Minutes 42 Seconds West 67.4 feet
thence North 30 Degrees 38 Minutes 12 Seconds West 76 feet
thence North 05 Degrees 11 Minutes 10 Seconds West 96.5 feet
thence North 16 Degrees 25 Minutes 40 Seconds East 94.6 feet
thence North 26 Degrees 19 Minutes 40 Seconds East 116.4 feet
thence North 28 Degrees 20 Minutes 02 Seconds East 137.6 feet
thence North 30 Degrees 36 Minutes 14 Seconds East 63.9 feet
thence North 19 Degrees 49 Minutes 13 Seconds East 87.7 feet
thence North 03 Degrees 15 Minutes 29 Seconds East 131.9 feet
thence North 03 Degrees 57 Minutes 08 Seconds West 87.8 feet
thence North 33 Degrees 01 Minutes 19 Seconds West 101.4 feet
thence North 32 Degrees 46 Minutes 49 Seconds West 81.3 feet
thence North 18 Degrees 11 Minutes 54 Seconds West 54.5 feet
thence North 01 Degrees 48 Minutes 42 Seconds East 79.8 feet
thence North 02 Degrees 39 Minutes 20 Seconds East 8.2 feet
thence North 02 Degrees 34 Minutes 25 Seconds East 27.4 feet more or less to **the ending point at:** 37 degrees 30 minutes 19.32 seconds North Latitude and -110 degrees 14 minutes 13.79 seconds West Longitude, which can be converted to mapping accuracy State Plane Utah South Zone NAD 83 feet coordinates of X = 2,006,725.8 feet and Y = 10,150,357.9 feet.

Appendix C to Attachment 4

Popular Name: RED CANYON ROAD
County: San Juan
County Road Number: B259
State Geographic Information Database (SGID) Road Identification Number: RD190270.
Road-Segment Number: 004
Road-Segment Length: 10.82 miles more or less.
Believed owner of the land underlying this road-segment is: Bureau of Land Management.

The following description is based upon the geographic coordinate system using the NAD83 Datum. The source is GPS mapping grade data as indicated in the metadata and/or the transportation data model of the State of Utah Geographic Information Database (SGID).

The road-segment itself is the monument that is identified by its physical presence on the land. The location of said physical presence is closely approximated by mapping grade Global Positioning System (GPS) data. Said data are checked against the corresponding gray-scale 1-meter Digital Orthophoto Quadrangles published by the United States Geological Survey (USGS) to verify a reasonable degree of accuracy. In circumstances where accurate satellite signal acquisition is not possible, such as deep, narrow canyons or under a canopy of dense foliage, or where very sharp curves in the road make accuracy questionable, such portions of the road were digitized from the corresponding gray-scale 1-meter Digital Orthophoto Quadrangles published by the United States Geological Survey (USGS).

This road-segment may traverse:
Township 37 South Range 14 East, Section(s) 11,13,14,24, Salt Lake Base & Meridian
Township 37 South Range 15 East, Section(s) 19,28,29,30,33,34, Salt Lake Base & Meridian
Township 38 South Range 15 East, Section(s) 3, Salt Lake Base & Meridian

The following description closely approximates the location of the centerline of the physical monument (RED CANYON ROAD)-- Segment 004 based on mapping grade Global Positioning System (GPS) data as defined above:

Beginning at a point on the road center line located at 37 degrees 30 minutes 33.85 seconds North Latitude and -110 degrees 14 minutes 20.33 seconds West Longitude, which can be converted to mapping accuracy State Plane Utah South Zone NAD 83 feet coordinates of X = 2,006,179.3 feet and Y = 10,151,820.2 feet; thence the following courses along the said road center line:

thence North 51 Degrees 46 Minutes 37 Seconds West 27.6 feet
thence North 51 Degrees 48 Minutes 59 Seconds West 33.4 feet
thence North 62 Degrees 34 Minutes 30 Seconds West 71.9 feet
thence North 73 Degrees 37 Minutes 59 Seconds West 77.8 feet
thence North 73 Degrees 50 Minutes 19 Seconds West 78.7 feet
thence North 64 Degrees 45 Minutes 32 Seconds West 74.6 feet
thence North 57 Degrees 41 Minutes 55 Seconds West 72.5 feet
thence North 43 Degrees 29 Minutes 47 Seconds West 73.4 feet
thence North 26 Degrees 58 Minutes 54 Seconds West 78.2 feet

thence North 13 Degrees 58 Minutes 07 Seconds West 84.8 feet
thence North 14 Degrees 54 Minutes 37 Seconds West 80.7 feet
thence North 40 Degrees 54 Minutes 37 Seconds West 66.6 feet
thence North 74 Degrees 31 Minutes 42 Seconds West 62.8 feet
thence North 81 Degrees 43 Minutes 32 Seconds West 70.4 feet
thence South 83 Degrees 38 Minutes 26 Seconds West 71.6 feet
thence North 86 Degrees 27 Minutes 08 Seconds West 58.5 feet
thence North 16 Degrees 46 Minutes 09 Seconds West 45.2 feet
thence North 25 Degrees 38 Minutes 39 Seconds East 41.2 feet
thence North 52 Degrees 40 Minutes 15 Seconds East 50.1 feet
thence North 52 Degrees 27 Minutes 55 Seconds East 63.5 feet
thence North 44 Degrees 53 Minutes 46 Seconds East 64.7 feet
thence North 41 Degrees 20 Minutes 50 Seconds East 67.6 feet
thence North 50 Degrees 54 Minutes 09 Seconds East 68.6 feet
thence North 20 Degrees 48 Minutes 15 Seconds East 71.1 feet
thence North 10 Degrees 18 Minutes 09 Seconds West 75.6 feet
thence North 36 Degrees 53 Minutes 18 Seconds West 77.6 feet
thence North 33 Degrees 48 Minutes 45 Seconds West 83.8 feet
thence North 35 Degrees 07 Minutes 33 Seconds West 87.9 feet
thence North 43 Degrees 10 Minutes 00 Seconds West 93.1 feet
thence North 43 Degrees 43 Minutes 47 Seconds West 92.6 feet
thence North 54 Degrees 08 Minutes 14 Seconds West 86.2 feet
thence North 64 Degrees 31 Minutes 58 Seconds West 85.3 feet
thence North 66 Degrees 53 Minutes 41 Seconds West 80.1 feet
thence North 55 Degrees 25 Minutes 37 Seconds West 70 feet
thence North 15 Degrees 37 Minutes 19 Seconds West 57.2 feet
thence North 16 Degrees 43 Minutes 15 Seconds East 38.1 feet
thence North 34 Degrees 44 Minutes 24 Seconds East 53.7 feet
thence North 42 Degrees 12 Minutes 04 Seconds East 69.5 feet
thence North 30 Degrees 41 Minutes 53 Seconds East 73.9 feet
thence North 06 Degrees 56 Minutes 07 Seconds East 78.1 feet
thence North 10 Degrees 57 Minutes 30 Seconds West 78.1 feet
thence North 23 Degrees 07 Minutes 48 Seconds West 71.9 feet
thence North 34 Degrees 51 Minutes 27 Seconds West 72.9 feet
thence North 47 Degrees 51 Minutes 43 Seconds West 72.9 feet
thence North 53 Degrees 06 Minutes 17 Seconds West 78.7 feet
thence North 42 Degrees 45 Minutes 51 Seconds West 83.6 feet
thence North 37 Degrees 45 Minutes 47 Seconds West 90.1 feet
thence North 41 Degrees 20 Minutes 19 Seconds West 90.5 feet
thence North 53 Degrees 23 Minutes 33 Seconds West 80.9 feet
thence North 60 Degrees 37 Minutes 19 Seconds West 80.8 feet
thence North 70 Degrees 31 Minutes 07 Seconds West 83.4 feet
thence North 74 Degrees 09 Minutes 53 Seconds West 90.9 feet
thence North 62 Degrees 10 Minutes 19 Seconds West 85.6 feet
thence North 23 Degrees 14 Minutes 28 Seconds West 74.1 feet
thence North 08 Degrees 12 Minutes 37 Seconds East 82 feet
thence North 13 Degrees 12 Minutes 41 Seconds East 88.4 feet
thence North 03 Degrees 33 Minutes 39 Seconds West 86.8 feet
thence North 24 Degrees 45 Minutes 11 Seconds West 91.2 feet

thence North 26 Degrees 47 Minutes 05 Seconds West 94.2 feet
thence North 37 Degrees 40 Minutes 01 Seconds West 92.5 feet
thence North 46 Degrees 32 Minutes 04 Seconds West 86.8 feet
thence North 48 Degrees 20 Minutes 13 Seconds West 92.3 feet
thence North 54 Degrees 12 Minutes 13 Seconds West 88.6 feet
thence North 72 Degrees 56 Minutes 32 Seconds West 89.1 feet
thence North 84 Degrees 23 Minutes 18 Seconds West 89.1 feet
thence North 84 Degrees 59 Minutes 58 Seconds West 88.7 feet
thence North 69 Degrees 43 Minutes 32 Seconds West 80.3 feet
thence North 34 Degrees 41 Minutes 21 Seconds West 60.4 feet
thence North 19 Degrees 23 Minutes 24 Seconds West 55.2 feet
thence North 24 Degrees 18 Minutes 08 Seconds West 62.1 feet
thence North 06 Degrees 50 Minutes 35 Seconds West 75 feet
thence North 03 Degrees 52 Minutes 13 Seconds East 85.6 feet
thence North 15 Degrees 39 Minutes 54 Seconds East 89.4 feet
thence North 39 Degrees 51 Minutes 58 Seconds East 67 feet
thence North 39 Degrees 52 Minutes 02 Seconds East 24 feet
thence North 42 Degrees 44 Minutes 18 Seconds East 81.7 feet
thence North 26 Degrees 47 Minutes 47 Seconds East 77.8 feet
thence North 27 Degrees 53 Minutes 01 Seconds East 82.7 feet
thence North 26 Degrees 15 Minutes 21 Seconds East 88.8 feet
thence North 13 Degrees 10 Minutes 07 Seconds East 81.7 feet
thence North 16 Degrees 17 Minutes 19 Seconds West 75.1 feet
thence North 36 Degrees 12 Minutes 43 Seconds West 77.8 feet
thence North 58 Degrees 45 Minutes 00 Seconds West 75.9 feet
thence North 78 Degrees 10 Minutes 55 Seconds West 81.2 feet
thence South 82 Degrees 08 Minutes 29 Seconds West 82.4 feet
thence South 73 Degrees 44 Minutes 43 Seconds West 83.6 feet
thence South 71 Degrees 54 Minutes 52 Seconds West 90.3 feet
thence South 65 Degrees 15 Minutes 53 Seconds West 86.5 feet
thence South 56 Degrees 11 Minutes 05 Seconds West 85 feet
thence South 53 Degrees 21 Minutes 50 Seconds West 83.1 feet
thence South 62 Degrees 20 Minutes 27 Seconds West 75 feet
thence North 83 Degrees 02 Minutes 02 Seconds West 46.6 feet
thence North 69 Degrees 14 Minutes 44 Seconds West 52 feet
thence North 71 Degrees 42 Minutes 56 Seconds West 75.1 feet
thence North 73 Degrees 04 Minutes 03 Seconds West 69.8 feet
thence North 34 Degrees 22 Minutes 11 Seconds West 56.3 feet
thence North 07 Degrees 58 Minutes 49 Seconds East 50.1 feet
thence North 21 Degrees 44 Minutes 12 Seconds East 42.8 feet
thence North 44 Degrees 55 Minutes 57 Seconds East 55 feet
thence North 53 Degrees 54 Minutes 07 Seconds East 69.6 feet
thence North 35 Degrees 01 Minutes 51 Seconds East 66.4 feet
thence North 11 Degrees 11 Minutes 29 Seconds East 77.4 feet
thence North 12 Degrees 56 Minutes 34 Seconds East 93.1 feet
thence North 16 Degrees 54 Minutes 07 Seconds East 102 feet
thence North 19 Degrees 39 Minutes 27 Seconds East 97.1 feet
thence North 05 Degrees 52 Minutes 37 Seconds East 94.4 feet
thence North 14 Degrees 09 Minutes 18 Seconds West 96 feet

thence North 39 Degrees 00 Minutes 06 Seconds West 88.7 feet
thence North 65 Degrees 41 Minutes 35 Seconds West 90.6 feet
thence North 85 Degrees 52 Minutes 50 Seconds West 97.8 feet
thence South 89 Degrees 17 Minutes 59 Seconds West 96.2 feet
thence North 64 Degrees 04 Minutes 14 Seconds West 77.2 feet
thence North 21 Degrees 32 Minutes 37 Seconds West 61.6 feet
thence North 05 Degrees 54 Minutes 02 Seconds East 63.7 feet
thence North 17 Degrees 07 Minutes 05 Seconds East 76.7 feet
thence North 27 Degrees 11 Minutes 35 Seconds East 71.8 feet
thence North 02 Degrees 09 Minutes 23 Seconds West 61.1 feet
thence North 43 Degrees 46 Minutes 21 Seconds West 60.6 feet
thence North 85 Degrees 45 Minutes 05 Seconds West 45.4 feet
thence South 61 Degrees 53 Minutes 22 Seconds West 40.8 feet
thence South 50 Degrees 27 Minutes 13 Seconds West 50.8 feet
thence South 50 Degrees 57 Minutes 30 Seconds West 40.4 feet
thence South 56 Degrees 45 Minutes 58 Seconds West 47.7 feet
thence South 59 Degrees 46 Minutes 01 Seconds West 65.1 feet
thence South 58 Degrees 08 Minutes 48 Seconds West 77.8 feet
thence South 53 Degrees 24 Minutes 38 Seconds West 76.5 feet
thence South 47 Degrees 42 Minutes 13 Seconds West 66.2 feet
thence South 66 Degrees 32 Minutes 16 Seconds West 54.3 feet
thence North 81 Degrees 01 Minutes 50 Seconds West 67.2 feet
thence North 87 Degrees 46 Minutes 31 Seconds West 74.2 feet
thence North 75 Degrees 58 Minutes 48 Seconds West 62.3 feet
thence North 20 Degrees 17 Minutes 31 Seconds West 46.1 feet
thence North 31 Degrees 04 Minutes 27 Seconds East 38.4 feet
thence North 62 Degrees 06 Minutes 59 Seconds East 33.3 feet
thence North 65 Degrees 14 Minutes 49 Seconds East 39.7 feet
thence North 53 Degrees 20 Minutes 01 Seconds East 58.7 feet
thence North 15 Degrees 06 Minutes 04 Seconds East 53.1 feet
thence North 14 Degrees 47 Minutes 55 Seconds West 60.3 feet
thence North 61 Degrees 09 Minutes 07 Seconds West 71.4 feet
thence North 54 Degrees 39 Minutes 13 Seconds West 55.7 feet
thence North 11 Degrees 58 Minutes 19 Seconds East 49.4 feet
thence North 50 Degrees 27 Minutes 55 Seconds East 62.3 feet
thence North 34 Degrees 43 Minutes 47 Seconds East 65.7 feet
thence North 11 Degrees 07 Minutes 55 Seconds East 84.4 feet
thence North 04 Degrees 44 Minutes 00 Seconds East 100.8 feet
thence North 01 Degrees 25 Minutes 57 Seconds East 97.2 feet
thence North 09 Degrees 38 Minutes 16 Seconds East 89.3 feet
thence North 17 Degrees 18 Minutes 38 Seconds East 80.2 feet
thence North 09 Degrees 06 Minutes 28 Seconds East 68.2 feet
thence North 01 Degrees 46 Minutes 40 Seconds West 64 feet
thence North 22 Degrees 13 Minutes 25 Seconds West 61.6 feet
thence North 42 Degrees 17 Minutes 46 Seconds West 70.6 feet
thence North 40 Degrees 06 Minutes 52 Seconds West 84.6 feet
thence North 34 Degrees 03 Minutes 29 Seconds West 88 feet
thence North 29 Degrees 15 Minutes 21 Seconds West 84.8 feet
thence North 39 Degrees 11 Minutes 58 Seconds West 76.3 feet

thence North 69 Degrees 52 Minutes 52 Seconds West 68.6 feet
thence North 83 Degrees 24 Minutes 19 Seconds West 73.7 feet
thence North 63 Degrees 37 Minutes 07 Seconds West 67.2 feet
thence North 23 Degrees 55 Minutes 06 Seconds West 54.1 feet
thence North 17 Degrees 05 Minutes 01 Seconds West 71.6 feet
thence North 14 Degrees 49 Minutes 02 Seconds West 77.3 feet
thence North 13 Degrees 47 Minutes 08 Seconds East 78.2 feet
thence North 17 Degrees 52 Minutes 08 Seconds East 69.4 feet
thence North 10 Degrees 11 Minutes 45 Seconds East 50.4 feet
thence North 10 Degrees 56 Minutes 58 Seconds West 55.1 feet
thence North 37 Degrees 39 Minutes 50 Seconds West 69.8 feet
thence North 60 Degrees 49 Minutes 59 Seconds West 69.4 feet
thence North 73 Degrees 36 Minutes 34 Seconds West 72 feet
thence North 74 Degrees 58 Minutes 19 Seconds West 80.7 feet
thence North 73 Degrees 53 Minutes 37 Seconds West 82.5 feet
thence North 84 Degrees 53 Minutes 23 Seconds West 83.4 feet
thence South 80 Degrees 42 Minutes 24 Seconds West 84.1 feet
thence South 70 Degrees 25 Minutes 24 Seconds West 78.6 feet
thence South 81 Degrees 47 Minutes 57 Seconds West 66.9 feet
thence North 59 Degrees 37 Minutes 03 Seconds West 59.2 feet
thence North 13 Degrees 22 Minutes 58 Seconds West 71.1 feet
thence North 03 Degrees 42 Minutes 46 Seconds East 84.2 feet
thence North 03 Degrees 26 Minutes 15 Seconds West 102.2 feet
thence North 00 Degrees 16 Minutes 46 Seconds East 95.8 feet
thence North 01 Degrees 24 Minutes 08 Seconds West 86 feet
thence North 02 Degrees 48 Minutes 33 Seconds West 75.2 feet
thence North 04 Degrees 34 Minutes 23 Seconds West 75 feet
thence North 29 Degrees 17 Minutes 06 Seconds West 69.8 feet
thence North 40 Degrees 46 Minutes 35 Seconds West 76.4 feet
thence North 44 Degrees 01 Minutes 43 Seconds West 83.1 feet
thence North 50 Degrees 33 Minutes 52 Seconds West 78.5 feet
thence North 71 Degrees 09 Minutes 02 Seconds West 74 feet
thence North 86 Degrees 44 Minutes 33 Seconds West 11.6 feet
thence North 86 Degrees 46 Minutes 16 Seconds West 57.4 feet
thence South 84 Degrees 04 Minutes 54 Seconds West 73.9 feet
thence South 79 Degrees 58 Minutes 15 Seconds West 71.9 feet
thence South 66 Degrees 27 Minutes 17 Seconds West 65.7 feet
thence South 45 Degrees 34 Minutes 20 Seconds West 45.3 feet
thence South 53 Degrees 28 Minutes 53 Seconds West 22.8 feet
thence South 58 Degrees 37 Minutes 33 Seconds West 31.8 feet
thence South 68 Degrees 31 Minutes 47 Seconds West 21.8 feet
thence South 78 Degrees 22 Minutes 52 Seconds West 8.4 feet
thence South 86 Degrees 30 Minutes 40 Seconds West 11.8 feet
thence South 80 Degrees 13 Minutes 43 Seconds West 14 feet
thence South 76 Degrees 53 Minutes 12 Seconds West 22.2 feet
thence South 82 Degrees 07 Minutes 32 Seconds West 42.4 feet
thence South 73 Degrees 44 Minutes 44 Seconds West 55 feet
thence South 85 Degrees 45 Minutes 54 Seconds West 67.1 feet
thence North 74 Degrees 42 Minutes 57 Seconds West 73.3 feet

thence North 65 Degrees 16 Minutes 38 Seconds West 76.8 feet
thence North 63 Degrees 44 Minutes 37 Seconds West 85.1 feet
thence North 64 Degrees 25 Minutes 50 Seconds West 85.7 feet
thence North 68 Degrees 52 Minutes 06 Seconds West 87.1 feet
thence North 60 Degrees 23 Minutes 16 Seconds West 92.8 feet
thence North 43 Degrees 29 Minutes 18 Seconds West 95 feet
thence North 35 Degrees 03 Minutes 07 Seconds West 99 feet
thence North 33 Degrees 05 Minutes 25 Seconds West 97.6 feet
thence North 26 Degrees 52 Minutes 26 Seconds West 67.5 feet
thence North 18 Degrees 44 Minutes 37 Seconds West 32.2 feet
thence North 10 Degrees 04 Minutes 14 Seconds West 31 feet
thence North 02 Degrees 03 Minutes 38 Seconds East 47.6 feet
thence North 01 Degrees 17 Minutes 49 Seconds East 70.3 feet
thence North 08 Degrees 47 Minutes 40 Seconds West 82.3 feet
thence North 23 Degrees 30 Minutes 26 Seconds West 80 feet
thence North 35 Degrees 49 Minutes 09 Seconds West 80.2 feet
thence North 42 Degrees 41 Minutes 07 Seconds West 86.2 feet
thence North 42 Degrees 47 Minutes 48 Seconds West 30.7 feet
thence North 42 Degrees 47 Minutes 21 Seconds West 53.8 feet
thence North 42 Degrees 12 Minutes 25 Seconds West 47.2 feet
thence North 45 Degrees 18 Minutes 31 Seconds West 17.2 feet
thence North 46 Degrees 38 Minutes 27 Seconds West 29.9 feet
thence North 39 Degrees 19 Minutes 14 Seconds West 66.7 feet
thence North 44 Degrees 58 Minutes 11 Seconds West 78.4 feet
thence North 72 Degrees 18 Minutes 16 Seconds West 69 feet
thence North 89 Degrees 09 Minutes 05 Seconds West 65 feet
thence South 84 Degrees 39 Minutes 26 Seconds West 63.6 feet
thence South 83 Degrees 35 Minutes 42 Seconds West 68 feet
thence South 85 Degrees 06 Minutes 27 Seconds West 78 feet
thence South 76 Degrees 24 Minutes 01 Seconds West 85.7 feet
thence South 69 Degrees 36 Minutes 02 Seconds West 89.8 feet
thence South 72 Degrees 25 Minutes 09 Seconds West 81.8 feet
thence South 82 Degrees 52 Minutes 55 Seconds West 66.4 feet
thence North 55 Degrees 35 Minutes 15 Seconds West 45.5 feet
thence North 04 Degrees 44 Minutes 00 Seconds East 56 feet
thence North 26 Degrees 28 Minutes 41 Seconds East 75.7 feet
thence North 16 Degrees 18 Minutes 20 Seconds East 84.9 feet
thence North 15 Degrees 29 Minutes 40 Seconds West 71.4 feet
thence North 71 Degrees 22 Minutes 37 Seconds West 71.8 feet
thence South 88 Degrees 18 Minutes 18 Seconds West 81.4 feet
thence North 71 Degrees 26 Minutes 31 Seconds West 96.4 feet
thence North 63 Degrees 07 Minutes 24 Seconds West 108.5 feet
thence North 63 Degrees 44 Minutes 37 Seconds West 110.8 feet
thence North 64 Degrees 45 Minutes 41 Seconds West 115.7 feet
thence North 62 Degrees 25 Minutes 42 Seconds West 115.1 feet
thence North 54 Degrees 11 Minutes 35 Seconds West 109.7 feet
thence North 43 Degrees 18 Minutes 04 Seconds West 112.6 feet
thence North 37 Degrees 22 Minutes 04 Seconds West 119.3 feet
thence North 39 Degrees 21 Minutes 51 Seconds West 118.8 feet

thence North 50 Degrees 16 Minutes 24 Seconds West 115.3 feet
thence North 60 Degrees 31 Minutes 24 Seconds West 115 feet
thence North 74 Degrees 47 Minutes 36 Seconds West 114.1 feet
thence North 86 Degrees 54 Minutes 00 Seconds West 104.9 feet
thence North 88 Degrees 10 Minutes 04 Seconds West 105.4 feet
thence South 89 Degrees 51 Minutes 43 Seconds West 109.9 feet
thence South 89 Degrees 41 Minutes 28 Seconds West 112.6 feet
thence North 88 Degrees 41 Minutes 26 Seconds West 116.2 feet
thence North 88 Degrees 49 Minutes 43 Seconds West 127 feet
thence North 85 Degrees 50 Minutes 06 Seconds West 134.6 feet
thence North 84 Degrees 21 Minutes 22 Seconds West 139.2 feet
thence North 84 Degrees 50 Minutes 58 Seconds West 141.4 feet
thence North 84 Degrees 10 Minutes 43 Seconds West 138.3 feet
thence North 78 Degrees 29 Minutes 26 Seconds West 123.4 feet
thence North 73 Degrees 53 Minutes 57 Seconds West 105.7 feet
thence North 60 Degrees 10 Minutes 21 Seconds West 101.3 feet
thence North 44 Degrees 40 Minutes 35 Seconds West 105.1 feet
thence North 58 Degrees 34 Minutes 23 Seconds West 96.1 feet
thence South 84 Degrees 12 Minutes 46 Seconds West 87 feet
thence South 84 Degrees 21 Minutes 17 Seconds West 6 feet
thence South 62 Degrees 52 Minutes 36 Seconds West 101.1 feet
thence South 66 Degrees 13 Minutes 20 Seconds West 100.5 feet
thence South 69 Degrees 44 Minutes 27 Seconds West 98.1 feet
thence South 73 Degrees 41 Minutes 29 Seconds West 95.3 feet
thence North 89 Degrees 56 Minutes 20 Seconds West 101.7 feet
thence South 83 Degrees 52 Minutes 43 Seconds West 110.2 feet
thence South 72 Degrees 42 Minutes 32 Seconds West 114.6 feet
thence South 71 Degrees 12 Minutes 22 Seconds West 119 feet
thence South 74 Degrees 44 Minutes 19 Seconds West 114.5 feet
thence South 81 Degrees 50 Minutes 16 Seconds West 96.1 feet
thence North 82 Degrees 43 Minutes 48 Seconds West 77.1 feet
thence North 63 Degrees 17 Minutes 13 Seconds West 36.8 feet
thence North 52 Degrees 24 Minutes 44 Seconds West 76.9 feet
thence North 45 Degrees 00 Minutes 48 Seconds West 90 feet
thence North 38 Degrees 18 Minutes 09 Seconds West 97 feet
thence North 39 Degrees 26 Minutes 21 Seconds West 99.8 feet
thence North 66 Degrees 10 Minutes 35 Seconds West 89.9 feet
thence South 80 Degrees 01 Minutes 21 Seconds West 89.9 feet
thence South 76 Degrees 23 Minutes 33 Seconds West 92.7 feet
thence South 78 Degrees 00 Minutes 32 Seconds West 89.1 feet
thence South 85 Degrees 21 Minutes 44 Seconds West 82.6 feet
thence South 71 Degrees 54 Minutes 41 Seconds West 81.7 feet
thence South 41 Degrees 52 Minutes 08 Seconds West 66 feet
thence South 04 Degrees 00 Minutes 06 Seconds West 65.5 feet
thence South 06 Degrees 25 Minutes 52 Seconds West 72.7 feet
thence South 23 Degrees 56 Minutes 25 Seconds West 79.9 feet
thence South 45 Degrees 51 Minutes 12 Seconds West 80.1 feet
thence South 79 Degrees 59 Minutes 44 Seconds West 66.3 feet
thence North 46 Degrees 21 Minutes 01 Seconds West 51.1 feet

thence North 37 Degrees 41 Minutes 04 Seconds West 59.5 feet
thence North 39 Degrees 12 Minutes 14 Seconds West 87.3 feet
thence North 47 Degrees 09 Minutes 56 Seconds West 93.1 feet
thence North 40 Degrees 25 Minutes 01 Seconds West 103.4 feet
thence North 36 Degrees 53 Minutes 11 Seconds West 103 feet
thence North 47 Degrees 07 Minutes 52 Seconds West 102.2 feet
thence North 55 Degrees 42 Minutes 59 Seconds West 104.1 feet
thence North 58 Degrees 43 Minutes 34 Seconds West 99 feet
thence North 55 Degrees 54 Minutes 45 Seconds West 103.4 feet
thence North 65 Degrees 31 Minutes 08 Seconds West 90 feet
thence South 66 Degrees 56 Minutes 53 Seconds West 70.5 feet
thence South 25 Degrees 22 Minutes 57 Seconds West 67.4 feet
thence South 24 Degrees 40 Minutes 09 Seconds West 58.3 feet
thence South 48 Degrees 30 Minutes 19 Seconds West 55.8 feet
thence South 53 Degrees 27 Minutes 58 Seconds West 70 feet
thence South 37 Degrees 52 Minutes 29 Seconds West 80.2 feet
thence South 29 Degrees 48 Minutes 03 Seconds West 83.1 feet
thence South 50 Degrees 24 Minutes 06 Seconds West 70 feet
thence South 85 Degrees 48 Minutes 45 Seconds West 58.2 feet
thence North 68 Degrees 18 Minutes 28 Seconds West 70.1 feet
thence North 53 Degrees 53 Minutes 11 Seconds West 84 feet
thence North 46 Degrees 41 Minutes 56 Seconds West 95.6 feet
thence North 43 Degrees 02 Minutes 53 Seconds West 105.9 feet
thence North 40 Degrees 23 Minutes 22 Seconds West 113.7 feet
thence North 38 Degrees 56 Minutes 34 Seconds West 115.1 feet
thence North 37 Degrees 10 Minutes 43 Seconds West 113.2 feet
thence North 35 Degrees 38 Minutes 37 Seconds West 107.8 feet
thence North 34 Degrees 52 Minutes 51 Seconds West 106.4 feet
thence North 38 Degrees 49 Minutes 52 Seconds West 107 feet
thence North 40 Degrees 49 Minutes 01 Seconds West 109.6 feet
thence North 45 Degrees 18 Minutes 31 Seconds West 110.5 feet
thence North 49 Degrees 38 Minutes 01 Seconds West 110.8 feet
thence North 52 Degrees 13 Minutes 25 Seconds West 102.2 feet
thence North 60 Degrees 04 Minutes 21 Seconds West 66.5 feet
thence North 76 Degrees 29 Minutes 37 Seconds West 41.2 feet
thence North 87 Degrees 42 Minutes 22 Seconds West 50.6 feet
thence South 85 Degrees 12 Minutes 24 Seconds West 16.8 feet
thence South 82 Degrees 21 Minutes 36 Seconds West 56.6 feet
thence South 81 Degrees 33 Minutes 40 Seconds West 9.3 feet
thence South 84 Degrees 59 Minutes 10 Seconds West 80 feet
thence North 88 Degrees 55 Minutes 42 Seconds West 81.7 feet
thence North 79 Degrees 08 Minutes 15 Seconds West 79.6 feet
thence North 49 Degrees 31 Minutes 09 Seconds West 75.9 feet
thence North 12 Degrees 51 Minutes 50 Seconds West 77 feet
thence North 15 Degrees 45 Minutes 27 Seconds East 85.4 feet
thence North 33 Degrees 36 Minutes 21 Seconds East 92.9 feet
thence North 34 Degrees 40 Minutes 59 Seconds East 96.1 feet
thence North 29 Degrees 42 Minutes 34 Seconds East 85.3 feet
thence North 12 Degrees 48 Minutes 35 Seconds East 79.5 feet

thence North 00 Degrees 56 Minutes 26 Seconds West 89.3 feet
thence North 03 Degrees 09 Minutes 34 Seconds East 86.8 feet
thence North 07 Degrees 34 Minutes 58 Seconds East 66.9 feet
thence North 16 Degrees 49 Minutes 35 Seconds West 49.6 feet
thence North 38 Degrees 29 Minutes 25 Seconds West 43 feet
thence North 38 Degrees 34 Minutes 07 Seconds West 51.4 feet
thence North 31 Degrees 46 Minutes 34 Seconds West 70.4 feet
thence North 38 Degrees 11 Minutes 01 Seconds West 74.8 feet
thence North 36 Degrees 30 Minutes 40 Seconds West 78.9 feet
thence North 22 Degrees 06 Minutes 36 Seconds West 76 feet
thence North 32 Degrees 05 Minutes 45 Seconds West 82.2 feet
thence North 23 Degrees 47 Minutes 54 Seconds West 84.8 feet
thence North 12 Degrees 21 Minutes 41 Seconds West 94.3 feet
thence North 00 Degrees 04 Minutes 18 Seconds West 79.4 feet
thence North 06 Degrees 52 Minutes 47 Seconds East 36.7 feet
thence North 06 Degrees 06 Minutes 36 Seconds East 26.4 feet
thence North 16 Degrees 26 Minutes 39 Seconds West 54.3 feet
thence North 28 Degrees 25 Minutes 05 Seconds West 59.9 feet
thence North 24 Degrees 40 Minutes 51 Seconds West 65.2 feet
thence North 25 Degrees 29 Minutes 21 Seconds West 48.6 feet
thence North 49 Degrees 23 Minutes 39 Seconds West 45.6 feet
thence North 72 Degrees 56 Minutes 04 Seconds West 56.1 feet
thence South 88 Degrees 44 Minutes 30 Seconds West 59.4 feet
thence South 85 Degrees 02 Minutes 36 Seconds West 40.5 feet
thence South 85 Degrees 05 Minutes 49 Seconds West 36.9 feet
thence South 82 Degrees 04 Minutes 29 Seconds West 57 feet
thence North 88 Degrees 06 Minutes 00 Seconds West 24.7 feet
thence North 88 Degrees 07 Minutes 21 Seconds West 52.5 feet
thence South 80 Degrees 31 Minutes 44 Seconds West 72.1 feet
thence North 87 Degrees 59 Minutes 29 Seconds West 56.8 feet
thence North 36 Degrees 05 Minutes 23 Seconds West 44.9 feet
thence North 21 Degrees 33 Minutes 13 Seconds East 57.3 feet
thence North 39 Degrees 57 Minutes 48 Seconds East 61.9 feet
thence North 28 Degrees 13 Minutes 35 Seconds East 59.8 feet
thence North 12 Degrees 31 Minutes 23 Seconds East 60.6 feet
thence North 04 Degrees 25 Minutes 00 Seconds West 59.6 feet
thence North 40 Degrees 35 Minutes 18 Seconds West 50.8 feet
thence North 89 Degrees 52 Minutes 40 Seconds West 43.6 feet
thence South 52 Degrees 49 Minutes 17 Seconds West 49.2 feet
thence South 41 Degrees 09 Minutes 06 Seconds West 45.1 feet
thence South 66 Degrees 18 Minutes 22 Seconds West 52.9 feet
thence South 70 Degrees 24 Minutes 04 Seconds West 48.7 feet
thence South 64 Degrees 36 Minutes 27 Seconds West 51.1 feet
thence South 42 Degrees 54 Minutes 55 Seconds West 59.9 feet
thence South 21 Degrees 39 Minutes 06 Seconds West 65.8 feet
thence South 65 Degrees 26 Minutes 52 Seconds West 54.3 feet
thence North 66 Degrees 30 Minutes 41 Seconds West 57.7 feet
thence North 31 Degrees 40 Minutes 10 Seconds West 65 feet
thence North 00 Degrees 36 Minutes 19 Seconds West 63.3 feet

thence North 23 Degrees 18 Minutes 15 Seconds East 65.5 feet
thence North 24 Degrees 56 Minutes 07 Seconds East 70 feet
thence North 09 Degrees 04 Minutes 36 Seconds East 80.5 feet
thence North 07 Degrees 06 Minutes 16 Seconds East 89 feet
thence North 23 Degrees 54 Minutes 34 Seconds East 89.6 feet
thence North 23 Degrees 48 Minutes 13 Seconds East 89.2 feet
thence North 07 Degrees 43 Minutes 46 Seconds East 86.8 feet
thence North 05 Degrees 48 Minutes 03 Seconds West 85.7 feet
thence North 12 Degrees 21 Minutes 00 Seconds West 83.7 feet
thence North 12 Degrees 07 Minutes 48 Seconds West 2.9 feet
thence North 10 Degrees 00 Minutes 26 Seconds West 91.6 feet
thence North 10 Degrees 27 Minutes 36 Seconds West 98.7 feet
thence North 25 Degrees 57 Minutes 25 Seconds West 91.7 feet
thence North 54 Degrees 10 Minutes 45 Seconds West 81.3 feet
thence North 69 Degrees 21 Minutes 40 Seconds West 90 feet
thence North 64 Degrees 58 Minutes 18 Seconds West 95.9 feet
thence North 40 Degrees 02 Minutes 33 Seconds West 101.1 feet
thence North 41 Degrees 30 Minutes 42 Seconds West 101.6 feet
thence North 55 Degrees 41 Minutes 04 Seconds West 100.5 feet
thence North 53 Degrees 50 Minutes 21 Seconds West 93.9 feet
thence North 30 Degrees 36 Minutes 59 Seconds West 78.7 feet
thence North 27 Degrees 32 Minutes 37 Seconds West 50.2 feet
thence North 35 Degrees 16 Minutes 25 Seconds West 57.3 feet
thence North 50 Degrees 11 Minutes 07 Seconds West 68.2 feet
thence North 61 Degrees 06 Minutes 16 Seconds West 73.3 feet
thence North 78 Degrees 50 Minutes 47 Seconds West 72.7 feet
thence South 78 Degrees 35 Minutes 15 Seconds West 71.6 feet
thence South 58 Degrees 02 Minutes 14 Seconds West 79.4 feet
thence South 50 Degrees 40 Minutes 09 Seconds West 89.1 feet
thence South 52 Degrees 46 Minutes 39 Seconds West 85.8 feet
thence South 75 Degrees 35 Minutes 28 Seconds West 71.4 feet
thence North 53 Degrees 57 Minutes 40 Seconds West 64.8 feet
thence North 24 Degrees 16 Minutes 15 Seconds West 54.9 feet
thence North 18 Degrees 44 Minutes 36 Seconds West 41.5 feet
thence North 16 Degrees 28 Minutes 23 Seconds West 23.6 feet
thence North 16 Degrees 47 Minutes 07 Seconds West 48.6 feet
thence North 14 Degrees 39 Minutes 02 Seconds West 59.6 feet
thence North 19 Degrees 48 Minutes 39 Seconds West 66.8 feet
thence North 32 Degrees 43 Minutes 59 Seconds West 61.8 feet
thence North 54 Degrees 10 Minutes 23 Seconds West 51.2 feet
thence North 68 Degrees 34 Minutes 43 Seconds West 48.8 feet
thence North 77 Degrees 01 Minutes 25 Seconds West 48.6 feet
thence North 80 Degrees 16 Minutes 18 Seconds West 37.7 feet
thence North 79 Degrees 18 Minutes 18 Seconds West 24.1 feet
thence North 75 Degrees 13 Minutes 31 Seconds West 47.9 feet
thence North 72 Degrees 51 Minutes 40 Seconds West 12 feet
thence North 70 Degrees 47 Minutes 00 Seconds West 49.1 feet
thence North 66 Degrees 20 Minutes 45 Seconds West 67.9 feet
thence North 42 Degrees 31 Minutes 15 Seconds West 62 feet

thence North 12 Degrees 41 Minutes 49 Seconds West 58.1 feet
thence North 16 Degrees 34 Minutes 45 Seconds West 71.5 feet
thence North 29 Degrees 31 Minutes 49 Seconds West 92.8 feet
thence North 47 Degrees 24 Minutes 40 Seconds West 10.8 feet
thence North 48 Degrees 21 Minutes 41 Seconds West 34.9 feet
thence North 49 Degrees 22 Minutes 29 Seconds West 49.1 feet
thence North 54 Degrees 09 Minutes 38 Seconds West 57.3 feet
thence North 61 Degrees 36 Minutes 30 Seconds West 67 feet
thence North 62 Degrees 36 Minutes 10 Seconds West 66.4 feet
thence North 64 Degrees 32 Minutes 21 Seconds West 63.4 feet
thence North 69 Degrees 47 Minutes 09 Seconds West 65.5 feet
thence North 72 Degrees 02 Minutes 53 Seconds West 68.1 feet
thence North 73 Degrees 14 Minutes 35 Seconds West 73.8 feet
thence North 75 Degrees 18 Minutes 04 Seconds West 79.8 feet
thence North 78 Degrees 03 Minutes 12 Seconds West 81.9 feet
thence North 78 Degrees 32 Minutes 58 Seconds West 82.1 feet
thence North 78 Degrees 00 Minutes 57 Seconds West 86.3 feet
thence North 80 Degrees 04 Minutes 35 Seconds West 92.4 feet
thence North 81 Degrees 40 Minutes 52 Seconds West 96.3 feet
thence North 80 Degrees 21 Minutes 16 Seconds West 100.6 feet
thence North 79 Degrees 13 Minutes 06 Seconds West 100.7 feet
thence North 80 Degrees 00 Minutes 13 Seconds West 99.1 feet
thence North 80 Degrees 38 Minutes 55 Seconds West 93.9 feet
thence North 82 Degrees 58 Minutes 11 Seconds West 87.4 feet
thence North 81 Degrees 29 Minutes 31 Seconds West 81.4 feet
thence North 76 Degrees 49 Minutes 50 Seconds West 81.7 feet
thence North 70 Degrees 45 Minutes 01 Seconds West 79.4 feet
thence North 67 Degrees 47 Minutes 16 Seconds West 72.8 feet
thence North 62 Degrees 06 Minutes 11 Seconds West 66.7 feet
thence North 59 Degrees 52 Minutes 16 Seconds West 67.4 feet
thence North 63 Degrees 10 Minutes 54 Seconds West 74.9 feet
thence North 67 Degrees 15 Minutes 26 Seconds West 83.8 feet
thence North 68 Degrees 42 Minutes 03 Seconds West 90 feet
thence North 69 Degrees 54 Minutes 29 Seconds West 84.7 feet
thence North 68 Degrees 59 Minutes 45 Seconds West 78.6 feet
thence North 68 Degrees 49 Minutes 40 Seconds West 76.2 feet
thence North 65 Degrees 39 Minutes 22 Seconds West 74.7 feet
thence North 62 Degrees 23 Minutes 05 Seconds West 74.3 feet
thence North 60 Degrees 59 Minutes 27 Seconds West 76.4 feet
thence North 62 Degrees 33 Minutes 44 Seconds West 71.2 feet
thence North 59 Degrees 43 Minutes 01 Seconds West 60.6 feet
thence North 60 Degrees 57 Minutes 02 Seconds West 66.3 feet
thence North 73 Degrees 32 Minutes 01 Seconds West 71.6 feet
thence North 82 Degrees 37 Minutes 13 Seconds West 25.3 feet
thence North 82 Degrees 36 Minutes 29 Seconds West 48.3 feet
thence South 89 Degrees 59 Minutes 29 Seconds West 62.7 feet
thence South 85 Degrees 08 Minutes 36 Seconds West 57.9 feet
thence South 89 Degrees 00 Minutes 33 Seconds West 55.1 feet
thence North 89 Degrees 34 Minutes 26 Seconds West 51.2 feet

thence North 80 Degrees 00 Minutes 13 Seconds West 47.7 feet
thence North 60 Degrees 51 Minutes 47 Seconds West 46.7 feet
thence North 53 Degrees 18 Minutes 21 Seconds West 56.7 feet
thence North 48 Degrees 15 Minutes 33 Seconds West 67.6 feet
thence North 46 Degrees 39 Minutes 31 Seconds West 68.9 feet
thence North 42 Degrees 57 Minutes 18 Seconds West 67.8 feet
thence North 33 Degrees 55 Minutes 37 Seconds West 72.9 feet
thence North 27 Degrees 20 Minutes 21 Seconds West 72.2 feet
thence North 21 Degrees 22 Minutes 52 Seconds West 76.7 feet
thence North 21 Degrees 18 Minutes 48 Seconds West 83.3 feet
thence North 21 Degrees 42 Minutes 19 Seconds West 86.4 feet
thence North 23 Degrees 33 Minutes 45 Seconds West 88.9 feet
thence North 21 Degrees 30 Minutes 09 Seconds West 86.2 feet
thence North 13 Degrees 55 Minutes 44 Seconds West 87.8 feet
thence North 13 Degrees 01 Minutes 58 Seconds West 83.4 feet
thence North 10 Degrees 58 Minutes 17 Seconds West 79.8 feet
thence North 16 Degrees 55 Minutes 09 Seconds West 81.5 feet
thence North 28 Degrees 34 Minutes 37 Seconds West 79 feet
thence North 41 Degrees 38 Minutes 57 Seconds West 80 feet
thence North 56 Degrees 17 Minutes 20 Seconds West 79.2 feet
thence North 66 Degrees 42 Minutes 22 Seconds West 79.5 feet
thence North 76 Degrees 02 Minutes 24 Seconds West 78.6 feet
thence North 73 Degrees 37 Minutes 53 Seconds West 81.2 feet
thence North 49 Degrees 11 Minutes 13 Seconds West 82.3 feet
thence North 29 Degrees 09 Minutes 35 Seconds West 80.9 feet
thence North 16 Degrees 42 Minutes 44 Seconds West 73.2 feet
thence North 03 Degrees 52 Minutes 08 Seconds West 74 feet
thence North 04 Degrees 11 Minutes 57 Seconds East 79.3 feet
thence North 04 Degrees 50 Minutes 43 Seconds East 84 feet
thence North 05 Degrees 29 Minutes 39 Seconds East 81.1 feet
thence North 05 Degrees 08 Minutes 19 Seconds West 70.2 feet
thence North 14 Degrees 44 Minutes 12 Seconds West 69.8 feet
thence North 11 Degrees 17 Minutes 20 Seconds West 67.2 feet
thence North 14 Degrees 05 Minutes 46 Seconds West 55.1 feet
thence North 22 Degrees 57 Minutes 49 Seconds West 40.9 feet
thence North 44 Degrees 04 Minutes 06 Seconds West 53.6 feet
thence North 60 Degrees 31 Minutes 40 Seconds West 65.4 feet
thence North 68 Degrees 39 Minutes 50 Seconds West 66.7 feet
thence North 75 Degrees 21 Minutes 39 Seconds West 75.1 feet
thence North 86 Degrees 42 Minutes 07 Seconds West 78.3 feet
thence South 81 Degrees 06 Minutes 45 Seconds West 77 feet
thence South 69 Degrees 34 Minutes 44 Seconds West 74.4 feet
thence South 65 Degrees 45 Minutes 22 Seconds West 70.4 feet
thence South 53 Degrees 38 Minutes 23 Seconds West 170.1 feet
thence South 34 Degrees 23 Minutes 12 Seconds West 20.8 feet
thence South 37 Degrees 26 Minutes 43 Seconds West 68.1 feet
thence South 43 Degrees 27 Minutes 27 Seconds West 75.4 feet
thence South 33 Degrees 09 Minutes 25 Seconds West 69.6 feet
thence South 28 Degrees 20 Minutes 36 Seconds West 72.6 feet

thence South 27 Degrees 25 Minutes 40 Seconds West 79 feet
thence South 25 Degrees 25 Minutes 56 Seconds West 81.6 feet
thence South 24 Degrees 17 Minutes 19 Seconds West 81.2 feet
thence South 29 Degrees 35 Minutes 25 Seconds West 75.7 feet
thence South 34 Degrees 09 Minutes 24 Seconds West 67.3 feet
thence South 43 Degrees 00 Minutes 50 Seconds West 55.5 feet
thence South 63 Degrees 15 Minutes 56 Seconds West 60.5 feet
thence South 71 Degrees 31 Minutes 47 Seconds West 65.3 feet
thence South 87 Degrees 58 Minutes 23 Seconds West 65.7 feet
thence North 63 Degrees 22 Minutes 08 Seconds West 67.4 feet
thence North 31 Degrees 36 Minutes 22 Seconds West 67.6 feet
thence North 04 Degrees 49 Minutes 20 Seconds West 75.1 feet
thence North 09 Degrees 31 Minutes 09 Seconds East 84.6 feet
thence North 16 Degrees 28 Minutes 27 Seconds East 86.4 feet
thence North 16 Degrees 50 Minutes 38 Seconds East 83.5 feet
thence North 08 Degrees 32 Minutes 36 Seconds East 81 feet
thence North 02 Degrees 26 Minutes 49 Seconds West 79.1 feet
thence North 18 Degrees 11 Minutes 13 Seconds West 74.8 feet
thence North 49 Degrees 13 Minutes 01 Seconds West 74.9 feet
thence North 57 Degrees 53 Minutes 34 Seconds West 77.8 feet
thence North 60 Degrees 45 Minutes 42 Seconds West 70.5 feet
thence North 68 Degrees 46 Minutes 54 Seconds West 63.5 feet
thence North 77 Degrees 02 Minutes 42 Seconds West 47.2 feet
thence North 82 Degrees 42 Minutes 49 Seconds West 44.7 feet
thence North 87 Degrees 26 Minutes 45 Seconds West 46 feet
thence North 89 Degrees 33 Minutes 34 Seconds West 50.2 feet
thence South 88 Degrees 40 Minutes 06 Seconds West 55.1 feet
thence South 85 Degrees 16 Minutes 07 Seconds West 59.6 feet
thence South 83 Degrees 39 Minutes 57 Seconds West 59.4 feet
thence South 78 Degrees 07 Minutes 17 Seconds West 42.5 feet
thence South 75 Degrees 04 Minutes 14 Seconds West 39 feet
thence South 72 Degrees 54 Minutes 06 Seconds West 39.8 feet
thence South 69 Degrees 42 Minutes 30 Seconds West 42.3 feet
thence South 63 Degrees 18 Minutes 47 Seconds West 45.1 feet
thence South 55 Degrees 36 Minutes 51 Seconds West 53.9 feet
thence South 63 Degrees 32 Minutes 22 Seconds West 61.1 feet
thence South 76 Degrees 07 Minutes 16 Seconds West 49 feet
thence North 87 Degrees 45 Minutes 48 Seconds West 44.3 feet
thence North 83 Degrees 43 Minutes 35 Seconds West 51.5 feet
thence North 65 Degrees 33 Minutes 18 Seconds West 60.4 feet
thence North 38 Degrees 41 Minutes 08 Seconds West 62.4 feet
thence North 03 Degrees 22 Minutes 47 Seconds West 67.4 feet
thence North 21 Degrees 41 Minutes 14 Seconds East 71.9 feet
thence North 35 Degrees 49 Minutes 37 Seconds East 76.8 feet
thence North 45 Degrees 48 Minutes 08 Seconds East 83.8 feet
thence North 49 Degrees 46 Minutes 51 Seconds East 91.6 feet
thence North 51 Degrees 36 Minutes 40 Seconds East 96.3 feet
thence North 53 Degrees 45 Minutes 55 Seconds East 95.6 feet
thence North 55 Degrees 07 Minutes 18 Seconds East 94.9 feet

thence North 53 Degrees 48 Minutes 20 Seconds East 87.9 feet
thence North 52 Degrees 30 Minutes 50 Seconds East 73.3 feet
thence North 49 Degrees 00 Minutes 08 Seconds East 4.6 feet
thence North 48 Degrees 53 Minutes 54 Seconds East 61.7 feet
thence North 40 Degrees 25 Minutes 25 Seconds East 62.4 feet
thence North 27 Degrees 04 Minutes 21 Seconds East 92.8 feet
thence North 09 Degrees 09 Minutes 14 Seconds East 117.8 feet
thence North 04 Degrees 58 Minutes 42 Seconds West 116.9 feet
thence North 18 Degrees 10 Minutes 51 Seconds West 95.2 feet
thence North 22 Degrees 09 Minutes 35 Seconds West 69.7 feet
thence North 41 Degrees 24 Minutes 03 Seconds West 132.8 feet
thence North 48 Degrees 00 Minutes 36 Seconds West 103.4 feet
thence North 38 Degrees 58 Minutes 05 Seconds West 8.4 feet
thence North 44 Degrees 05 Minutes 22 Seconds West 32.7 feet
thence North 46 Degrees 39 Minutes 22 Seconds West 39.5 feet
thence North 48 Degrees 07 Minutes 26 Seconds West 42.5 feet
thence North 45 Degrees 37 Minutes 17 Seconds West 42.5 feet
thence North 47 Degrees 51 Minutes 40 Seconds West 36.5 feet
thence North 56 Degrees 37 Minutes 05 Seconds West 40.2 feet
thence North 60 Degrees 42 Minutes 14 Seconds West 49.8 feet
thence North 63 Degrees 35 Minutes 30 Seconds West 55.5 feet
thence North 63 Degrees 19 Minutes 41 Seconds West 60.8 feet
thence North 63 Degrees 13 Minutes 29 Seconds West 64.9 feet
thence North 63 Degrees 59 Minutes 06 Seconds West 69.6 feet
thence North 65 Degrees 34 Minutes 07 Seconds West 73.7 feet
thence North 67 Degrees 45 Minutes 55 Seconds West 75.3 feet
thence North 65 Degrees 18 Minutes 23 Seconds West 75.3 feet
thence North 62 Degrees 39 Minutes 03 Seconds West 69.3 feet
thence North 64 Degrees 46 Minutes 15 Seconds West 65.5 feet
thence North 63 Degrees 19 Minutes 41 Seconds West 60.8 feet
thence North 59 Degrees 03 Minutes 52 Seconds West 57.6 feet
thence North 54 Degrees 52 Minutes 47 Seconds West 60 feet
thence North 39 Degrees 59 Minutes 37 Seconds West 60.1 feet
thence North 18 Degrees 31 Minutes 16 Seconds West 53.6 feet
thence North 00 Degrees 18 Minutes 30 Seconds West 50.5 feet
thence North 12 Degrees 41 Minutes 10 Seconds East 52.5 feet
thence North 30 Degrees 42 Minutes 51 Seconds East 54.8 feet
thence North 42 Degrees 05 Minutes 20 Seconds East 61.3 feet
thence North 46 Degrees 02 Minutes 41 Seconds East 59 feet
thence North 48 Degrees 47 Minutes 40 Seconds East 55.1 feet
thence North 47 Degrees 00 Minutes 19 Seconds East 46 feet
thence North 18 Degrees 07 Minutes 35 Seconds East 39.4 feet
thence North 12 Degrees 37 Minutes 59 Seconds West 40 feet
thence North 20 Degrees 45 Minutes 52 Seconds West 44.1 feet
thence North 22 Degrees 28 Minutes 28 Seconds West 47.8 feet
thence North 18 Degrees 14 Minutes 10 Seconds West 46.9 feet
thence North 18 Degrees 29 Minutes 31 Seconds West 47.3 feet
thence North 22 Degrees 02 Minutes 42 Seconds West 54.1 feet
thence North 25 Degrees 37 Minutes 30 Seconds West 60.6 feet

thence North 24 Degrees 52 Minutes 05 Seconds West 67.1 feet
thence North 21 Degrees 30 Minutes 08 Seconds West 69 feet
thence North 16 Degrees 28 Minutes 22 Seconds West 70.7 feet
thence North 12 Degrees 03 Minutes 54 Seconds West 66 feet
thence North 09 Degrees 07 Minutes 43 Seconds West 57.8 feet
thence North 09 Degrees 06 Minutes 54 Seconds West 47.2 feet
thence North 17 Degrees 30 Minutes 24 Seconds West 43.3 feet
thence North 19 Degrees 12 Minutes 12 Seconds West 51.7 feet
thence North 19 Degrees 10 Minutes 09 Seconds West 55.8 feet
thence North 26 Degrees 23 Minutes 50 Seconds West 53 feet
thence North 20 Degrees 05 Minutes 33 Seconds West 48.5 feet
thence North 07 Degrees 48 Minutes 56 Seconds West 42.7 feet
thence North 03 Degrees 40 Minutes 29 Seconds West 44.7 feet
thence North 01 Degrees 33 Minutes 04 Seconds East 50.6 feet
thence North 05 Degrees 59 Minutes 43 Seconds East 56.8 feet
thence North 09 Degrees 45 Minutes 08 Seconds East 62 feet
thence North 06 Degrees 12 Minutes 09 Seconds East 60.8 feet
thence North 03 Degrees 04 Minutes 34 Seconds East 61.1 feet
thence North 02 Degrees 52 Minutes 17 Seconds East 47.3 feet
thence North 02 Degrees 02 Minutes 38 Seconds West 32.5 feet
thence North 07 Degrees 29 Minutes 48 Seconds West 36.7 feet
thence North 11 Degrees 07 Minutes 19 Seconds West 59.5 feet
thence North 07 Degrees 09 Minutes 42 Seconds West 68.8 feet
thence North 03 Degrees 40 Minutes 29 Seconds West 67.1 feet
thence North 04 Degrees 21 Minutes 19 Seconds West 69.7 feet
thence North 03 Degrees 41 Minutes 24 Seconds West 72.3 feet
thence North 02 Degrees 21 Minutes 46 Seconds West 73.2 feet
thence North 03 Degrees 15 Minutes 52 Seconds West 70 feet
thence North 05 Degrees 20 Minutes 31 Seconds West 63.6 feet
thence North 08 Degrees 54 Minutes 15 Seconds West 57.1 feet
thence North 12 Degrees 06 Minutes 19 Seconds West 53 feet
thence North 11 Degrees 28 Minutes 23 Seconds West 50.8 feet
thence North 14 Degrees 30 Minutes 39 Seconds West 54.8 feet
thence North 18 Degrees 13 Minutes 14 Seconds West 68.3 feet
thence North 13 Degrees 41 Minutes 21 Seconds West 76.6 feet
thence North 03 Degrees 44 Minutes 30 Seconds West 65.8 feet
thence North 03 Degrees 22 Minutes 59 Seconds East 51 feet
thence North 02 Degrees 33 Minutes 14 Seconds East 52.6 feet
thence North 00 Degrees 18 Minutes 29 Seconds West 61.7 feet
thence North 03 Degrees 58 Minutes 20 Seconds West 66.8 feet
thence North 02 Degrees 17 Minutes 30 Seconds West 75.9 feet
thence North 03 Degrees 12 Minutes 47 Seconds East 85.5 feet
thence North 06 Degrees 19 Minutes 27 Seconds East 85.2 feet
thence North 06 Degrees 03 Minutes 25 Seconds East 82.9 feet
thence North 02 Degrees 16 Minutes 22 Seconds East 80.2 feet
thence North 01 Degrees 02 Minutes 34 Seconds West 76.8 feet
thence North 04 Degrees 14 Minutes 11 Seconds West 76.6 feet
thence North 07 Degrees 38 Minutes 42 Seconds West 77.1 feet
thence North 25 Degrees 34 Minutes 45 Seconds West 71.5 feet

thence North 37 Degrees 21 Minutes 02 Seconds West 65.4 feet
thence North 40 Degrees 43 Minutes 29 Seconds West 55.2 feet
thence North 45 Degrees 18 Minutes 29 Seconds West 56.6 feet
thence North 64 Degrees 09 Minutes 22 Seconds West 61.1 feet
thence North 86 Degrees 10 Minutes 50 Seconds West 63.8 feet
thence South 73 Degrees 42 Minutes 34 Seconds West 70.3 feet
thence South 70 Degrees 25 Minutes 27 Seconds West 78.6 feet
thence South 72 Degrees 43 Minutes 32 Seconds West 81 feet
thence South 79 Degrees 36 Minutes 58 Seconds West 80.7 feet
thence North 89 Degrees 23 Minutes 16 Seconds West 81.7 feet
thence North 73 Degrees 16 Minutes 13 Seconds West 85.1 feet
thence North 69 Degrees 53 Minutes 32 Seconds West 80.2 feet
thence North 69 Degrees 56 Minutes 47 Seconds West 10.2 feet
thence North 71 Degrees 12 Minutes 25 Seconds West 89.3 feet
thence North 71 Degrees 10 Minutes 28 Seconds West 85.1 feet
thence North 62 Degrees 20 Minutes 07 Seconds West 77.7 feet
thence North 25 Degrees 51 Minutes 45 Seconds West 13.3 feet
thence North 25 Degrees 56 Minutes 01 Seconds West 57.3 feet
thence North 05 Degrees 18 Minutes 58 Seconds West 63.9 feet
thence North 08 Degrees 09 Minutes 41 Seconds West 57.6 feet
thence North 19 Degrees 24 Minutes 52 Seconds West 53.1 feet
thence North 14 Degrees 15 Minutes 14 Seconds West 50.4 feet
thence North 00 Degrees 00 Minutes 35 Seconds West 63 feet
thence North 10 Degrees 12 Minutes 06 Seconds East 73.8 feet
thence North 14 Degrees 44 Minutes 27 Seconds East 72 feet
thence North 16 Degrees 03 Minutes 10 Seconds East 74.6 feet
thence North 15 Degrees 07 Minutes 16 Seconds East 85.1 feet
thence North 15 Degrees 02 Minutes 03 Seconds East 94.3 feet
thence North 08 Degrees 57 Minutes 37 Seconds East 95.8 feet
thence North 00 Degrees 52 Minutes 08 Seconds East 95.9 feet
thence North 10 Degrees 17 Minutes 35 Seconds West 94.6 feet
thence North 28 Degrees 35 Minutes 42 Seconds West 92.8 feet
thence North 40 Degrees 35 Minutes 48 Seconds West 84.8 feet
thence North 35 Degrees 22 Minutes 55 Seconds West 75.4 feet
thence North 40 Degrees 02 Minutes 44 Seconds West 70.8 feet
thence North 57 Degrees 12 Minutes 59 Seconds West 69.7 feet
thence North 65 Degrees 10 Minutes 21 Seconds West 76.5 feet
thence North 57 Degrees 00 Minutes 15 Seconds West 67.5 feet
thence North 41 Degrees 06 Minutes 10 Seconds West 63.3 feet
thence North 40 Degrees 17 Minutes 18 Seconds West 69 feet
thence North 46 Degrees 53 Minutes 40 Seconds West 75.4 feet
thence North 46 Degrees 20 Minutes 36 Seconds West 77.1 feet
thence North 47 Degrees 42 Minutes 11 Seconds West 61.1 feet
thence North 38 Degrees 12 Minutes 41 Seconds West 58.2 feet
thence North 30 Degrees 16 Minutes 46 Seconds West 61.8 feet
thence North 39 Degrees 18 Minutes 33 Seconds West 68.8 feet
thence North 44 Degrees 23 Minutes 55 Seconds West 73.1 feet
thence North 42 Degrees 52 Minutes 03 Seconds West 70.8 feet
thence North 39 Degrees 24 Minutes 07 Seconds West 67.7 feet

thence North 34 Degrees 56 Minutes 14 Seconds West 72.2 feet
thence North 30 Degrees 22 Minutes 36 Seconds West 79.3 feet
thence North 27 Degrees 58 Minutes 57 Seconds West 83.4 feet
thence North 26 Degrees 46 Minutes 43 Seconds West 89.1 feet
thence North 27 Degrees 55 Minutes 45 Seconds West 95.6 feet
thence North 27 Degrees 47 Minutes 45 Seconds West 100.3 feet
thence North 29 Degrees 09 Minutes 37 Seconds West 99.3 feet
thence North 29 Degrees 21 Minutes 45 Seconds West 84.5 feet
thence North 29 Degrees 13 Minutes 02 Seconds West 75.4 feet
thence North 30 Degrees 28 Minutes 16 Seconds West 72.5 feet
thence North 30 Degrees 49 Minutes 53 Seconds West 65.9 feet
thence North 33 Degrees 04 Minutes 46 Seconds West 62.4 feet
thence North 33 Degrees 50 Minutes 19 Seconds West 65.4 feet
thence North 37 Degrees 47 Minutes 36 Seconds West 55 feet
thence North 48 Degrees 13 Minutes 59 Seconds West 31.8 feet
thence North 60 Degrees 20 Minutes 45 Seconds West 32.2 feet
thence North 66 Degrees 42 Minutes 03 Seconds West 48.4 feet
thence North 57 Degrees 15 Minutes 36 Seconds West 65 feet
thence North 50 Degrees 32 Minutes 10 Seconds West 71.3 feet
thence North 48 Degrees 33 Minutes 19 Seconds West 65.5 feet
thence North 49 Degrees 30 Minutes 13 Seconds West 60.3 feet
thence North 52 Degrees 05 Minutes 49 Seconds West 39.3 feet
thence North 50 Degrees 57 Minutes 23 Seconds West 21.2 feet
thence North 55 Degrees 50 Minutes 50 Seconds West 20.3 feet
thence North 53 Degrees 04 Minutes 23 Seconds West 30.9 feet
thence North 49 Degrees 09 Minutes 53 Seconds West 41.4 feet
thence North 44 Degrees 58 Minutes 37 Seconds West 40.1 feet
thence North 45 Degrees 37 Minutes 16 Seconds West 42.5 feet
thence North 38 Degrees 26 Minutes 24 Seconds West 83.4 feet
thence North 32 Degrees 53 Minutes 26 Seconds West 51.8 feet
thence North 30 Degrees 04 Minutes 47 Seconds West 86.6 feet
thence North 26 Degrees 52 Minutes 23 Seconds West 84.4 feet
thence North 24 Degrees 34 Minutes 42 Seconds West 80.6 feet
thence North 22 Degrees 32 Minutes 50 Seconds West 79.8 feet
thence North 21 Degrees 05 Minutes 17 Seconds West 78.6 feet
thence North 17 Degrees 35 Minutes 22 Seconds West 77.3 feet
thence North 15 Degrees 00 Minutes 00 Seconds West 55.6 feet
thence North 14 Degrees 30 Minutes 24 Seconds West 56.2 feet
thence North 16 Degrees 34 Minutes 05 Seconds West 73.8 feet
thence North 16 Degrees 28 Minutes 21 Seconds West 70.7 feet
thence North 25 Degrees 07 Minutes 30 Seconds West 62.6 feet
thence North 35 Degrees 25 Minutes 26 Seconds West 62.2 feet
thence North 41 Degrees 31 Minutes 19 Seconds West 63.3 feet
thence North 47 Degrees 50 Minutes 54 Seconds West 68.1 feet
thence North 54 Degrees 58 Minutes 36 Seconds West 63.6 feet
thence North 59 Degrees 48 Minutes 53 Seconds West 68.6 feet
thence North 61 Degrees 04 Minutes 07 Seconds West 69.2 feet
thence North 58 Degrees 18 Minutes 09 Seconds West 61.9 feet
thence North 57 Degrees 40 Minutes 44 Seconds West 63.9 feet

thence North 62 Degrees 22 Minutes 44 Seconds West 61.7 feet
thence North 70 Degrees 25 Minutes 22 Seconds West 49.2 feet
thence North 65 Degrees 05 Minutes 13 Seconds West 50.1 feet
thence North 49 Degrees 07 Minutes 19 Seconds West 52.3 feet
thence North 41 Degrees 26 Minutes 00 Seconds West 58.4 feet
thence North 44 Degrees 43 Minutes 17 Seconds West 68 feet
thence North 45 Degrees 06 Minutes 54 Seconds West 68.9 feet
thence North 34 Degrees 03 Minutes 59 Seconds West 76.2 feet
thence North 29 Degrees 17 Minutes 48 Seconds West 83.3 feet
thence North 28 Degrees 15 Minutes 04 Seconds West 85.4 feet
thence North 20 Degrees 02 Minutes 18 Seconds West 82.6 feet
thence North 15 Degrees 29 Minutes 24 Seconds West 67.7 feet
thence North 15 Degrees 31 Minutes 48 Seconds West 50 feet
thence North 14 Degrees 17 Minutes 21 Seconds West 24.9 feet more or less to **the ending point at:** 37 degrees 35 minutes 29.72 seconds North Latitude and -110 degrees 20 minutes 27.53 seconds West Longitude, which can be converted to mapping accuracy State Plane Utah South Zone NAD 83 feet coordinates of X = 1,976,224.6 feet and Y = 10,181,360.8 feet.

Appendix D to Attachment 4

Popular Name: RED CANYON ROAD
County: San Juan
County Road Number: B259
State Geographic Information Database (SGID) Road Identification Number: RD190270.
Road-Segment Number: 006
Road-Segment Length: 4.88 miles more or less.
Believed owner of the land underlying this road-segment is: Bureau of Land Management.

The following description is based upon the geographic coordinate system using the NAD83 Datum. The source is GPS mapping grade data as indicated in the metadata and/or the transportation data model of the State of Utah Geographic Information Database (SGID).

The road-segment itself is the monument that is identified by its physical presence on the land. The location of said physical presence is closely approximated by mapping grade Global Positioning System (GPS) data. Said data are checked against the corresponding gray-scale 1-meter Digital Orthophoto Quadrangles published by the United States Geological Survey (USGS) to verify a reasonable degree of accuracy. In circumstances where accurate satellite signal acquisition is not possible, such as deep, narrow canyons or under a canopy of dense foliage, or where very sharp curves in the road make accuracy questionable, such portions of the road were digitized from the corresponding gray-scale 1-meter Digital Orthophoto Quadrangles published by the United States Geological Survey (USGS).

This road-segment may traverse:
Township 36 South Range 14 East, Section(s) 21,27,28,34, Salt Lake Base & Meridian
Township 37 South Range 14 East, Section(s) 2,3, Salt Lake Base & Meridian

The following description closely approximates the location of the centerline of the physical monument (RED CANYON ROAD)-- Segment 006 based on mapping grade Global Positioning System (GPS) data as defined above:

Beginning at a point on the road center line located at 37 degrees 35 minutes 53.79 seconds North Latitude and -110 degrees 20 minutes 051.3 seconds West Longitude, which can be converted to mapping accuracy State Plane Utah South Zone NAD 83 feet coordinates of X = 1,974,281.8 feet and Y = 10,183,772.0 feet; thence the following courses along the said road center line:

thence North 54 Degrees 41 Minutes 22 Seconds West 2.7 feet
thence North 54 Degrees 08 Minutes 59 Seconds West 10.6 feet
thence North 53 Degrees 12 Minutes 54 Seconds West 16.9 feet
thence North 60 Degrees 14 Minutes 21 Seconds West 7.2 feet
thence North 57 Degrees 01 Minutes 59 Seconds West 37.7 feet
thence North 56 Degrees 37 Minutes 04 Seconds West 24.8 feet
thence North 55 Degrees 13 Minutes 14 Seconds West 48.5 feet
thence North 58 Degrees 30 Minutes 57 Seconds West 46.7 feet
thence North 62 Degrees 07 Minutes 45 Seconds West 41.7 feet
thence North 63 Degrees 17 Minutes 00 Seconds West 54.9 feet

thence North 60 Degrees 03 Minutes 05 Seconds West 54.7 feet
thence North 49 Degrees 52 Minutes 16 Seconds West 49.6 feet
thence North 43 Degrees 13 Minutes 31 Seconds West 51.1 feet
thence North 41 Degrees 41 Minutes 11 Seconds West 55.1 feet
thence North 43 Degrees 14 Minutes 16 Seconds West 57.8 feet
thence North 42 Degrees 13 Minutes 32 Seconds West 60.4 feet
thence North 44 Degrees 17 Minutes 44 Seconds West 65.7 feet
thence North 44 Degrees 15 Minutes 58 Seconds West 63.8 feet
thence North 42 Degrees 33 Minutes 35 Seconds West 58.1 feet
thence North 38 Degrees 54 Minutes 32 Seconds West 50 feet
thence North 37 Degrees 41 Minutes 45 Seconds West 50.8 feet
thence North 36 Degrees 14 Minutes 11 Seconds West 55.9 feet
thence North 41 Degrees 40 Minutes 46 Seconds West 47.7 feet
thence North 39 Degrees 52 Minutes 03 Seconds West 49 feet
thence North 33 Degrees 54 Minutes 12 Seconds West 55.2 feet
thence North 25 Degrees 32 Minutes 26 Seconds West 63.1 feet
thence North 17 Degrees 09 Minutes 58 Seconds West 67.9 feet
thence North 13 Degrees 04 Minutes 32 Seconds West 68.3 feet
thence North 11 Degrees 03 Minutes 06 Seconds West 65.1 feet
thence North 08 Degrees 21 Minutes 14 Seconds West 63.3 feet
thence North 09 Degrees 15 Minutes 07 Seconds East 63.2 feet
thence North 24 Degrees 28 Minutes 01 Seconds East 65.8 feet
thence North 10 Degrees 09 Minutes 06 Seconds East 65.1 feet
thence North 04 Degrees 35 Minutes 22 Seconds West 61.5 feet
thence North 18 Degrees 11 Minutes 11 Seconds West 53.5 feet
thence North 41 Degrees 29 Minutes 38 Seconds West 52.3 feet
thence North 45 Degrees 33 Minutes 13 Seconds West 54.1 feet
thence North 39 Degrees 46 Minutes 49 Seconds West 50.6 feet
thence North 40 Degrees 54 Minutes 33 Seconds West 6.1 feet
thence North 39 Degrees 03 Minutes 45 Seconds West 61.9 feet
thence North 51 Degrees 14 Minutes 43 Seconds West 58.3 feet
thence North 71 Degrees 44 Minutes 51 Seconds West 47.4 feet
thence North 87 Degrees 45 Minutes 06 Seconds West 36.8 feet
thence South 69 Degrees 39 Minutes 39 Seconds West 33.5 feet
thence South 52 Degrees 29 Minutes 02 Seconds West 22.3 feet
thence South 47 Degrees 25 Minutes 06 Seconds West 9.8 feet
thence South 47 Degrees 07 Minutes 16 Seconds West 38.3 feet
thence South 44 Degrees 41 Minutes 31 Seconds West 52.4 feet
thence South 38 Degrees 58 Minutes 53 Seconds West 60.6 feet
thence South 39 Degrees 44 Minutes 30 Seconds West 59.2 feet
thence South 46 Degrees 09 Minutes 39 Seconds West 54.3 feet
thence South 61 Degrees 49 Minutes 56 Seconds West 52 feet
thence South 71 Degrees 15 Minutes 25 Seconds West 47.7 feet
thence South 71 Degrees 56 Minutes 50 Seconds West 43.1 feet
thence South 71 Degrees 07 Minutes 44 Seconds West 46.4 feet
thence South 70 Degrees 16 Minutes 09 Seconds West 60.2 feet
thence South 66 Degrees 00 Minutes 04 Seconds West 70.2 feet
thence South 61 Degrees 52 Minutes 04 Seconds West 66.8 feet
thence South 67 Degrees 11 Minutes 04 Seconds West 64.3 feet

thence South 86 Degrees 37 Minutes 51 Seconds West 61.5 feet
thence North 81 Degrees 01 Minutes 15 Seconds West 52.9 feet
thence North 65 Degrees 50 Minutes 03 Seconds West 52.3 feet
thence North 55 Degrees 04 Minutes 28 Seconds West 57.5 feet
thence North 47 Degrees 15 Minutes 11 Seconds West 61.5 feet
thence North 48 Degrees 02 Minutes 03 Seconds West 58.5 feet
thence North 46 Degrees 50 Minutes 39 Seconds West 60.6 feet
thence North 40 Degrees 30 Minutes 40 Seconds West 66.6 feet
thence North 33 Degrees 54 Minutes 39 Seconds West 59.9 feet
thence North 32 Degrees 27 Minutes 36 Seconds West 54.3 feet
thence North 27 Degrees 00 Minutes 30 Seconds West 62.1 feet
thence North 19 Degrees 18 Minutes 16 Seconds West 63.5 feet
thence North 18 Degrees 56 Minutes 20 Seconds West 60.6 feet
thence North 21 Degrees 36 Minutes 38 Seconds West 56 feet
thence North 15 Degrees 55 Minutes 08 Seconds West 46.3 feet
thence North 12 Degrees 38 Minutes 15 Seconds West 61.5 feet
thence North 11 Degrees 30 Minutes 40 Seconds West 69.3 feet
thence North 13 Degrees 20 Minutes 47 Seconds West 64 feet
thence North 10 Degrees 59 Minutes 53 Seconds West 65.5 feet
thence North 11 Degrees 20 Minutes 55 Seconds West 68.5 feet
thence North 14 Degrees 50 Minutes 00 Seconds West 74.6 feet
thence North 27 Degrees 12 Minutes 26 Seconds West 75.4 feet
thence North 36 Degrees 16 Minutes 49 Seconds West 75.4 feet
thence North 36 Degrees 07 Minutes 26 Seconds West 78.5 feet
thence North 37 Degrees 43 Minutes 29 Seconds West 75.6 feet
thence North 35 Degrees 13 Minutes 38 Seconds West 63.6 feet
thence North 33 Degrees 30 Minutes 52 Seconds West 64.7 feet
thence North 33 Degrees 31 Minutes 57 Seconds West 78.5 feet
thence North 35 Degrees 53 Minutes 37 Seconds West 90.8 feet
thence North 35 Degrees 31 Minutes 31 Seconds West 95.6 feet
thence North 35 Degrees 46 Minutes 32 Seconds West 93.9 feet
thence North 39 Degrees 13 Minutes 23 Seconds West 92 feet
thence North 45 Degrees 26 Minutes 53 Seconds West 75.9 feet
thence North 45 Degrees 27 Minutes 17 Seconds West 18.1 feet
thence North 53 Degrees 21 Minutes 25 Seconds West 92.8 feet
thence North 48 Degrees 32 Minutes 11 Seconds West 90.6 feet
thence North 49 Degrees 00 Minutes 14 Seconds West 90 feet
thence North 49 Degrees 52 Minutes 31 Seconds West 84.5 feet
thence North 45 Degrees 47 Minutes 41 Seconds West 81.9 feet
thence North 41 Degrees 41 Minutes 11 Seconds West 73.5 feet
thence North 42 Degrees 10 Minutes 17 Seconds West 67.9 feet
thence North 40 Degrees 36 Minutes 21 Seconds West 53.8 feet
thence North 41 Degrees 09 Minutes 14 Seconds West 41.6 feet
thence North 43 Degrees 03 Minutes 58 Seconds West 65.3 feet
thence North 36 Degrees 54 Minutes 35 Seconds West 84.2 feet
thence North 27 Degrees 25 Minutes 45 Seconds West 90.7 feet
thence North 31 Degrees 24 Minutes 38 Seconds West 92.8 feet
thence North 31 Degrees 24 Minutes 09 Seconds West 98.5 feet
thence North 26 Degrees 57 Minutes 36 Seconds West 96.6 feet

thence North 22 Degrees 24 Minutes 38 Seconds West 81.1 feet
thence North 15 Degrees 45 Minutes 15 Seconds West 77.6 feet
thence North 11 Degrees 20 Minutes 55 Seconds West 82.3 feet
thence North 08 Degrees 31 Minutes 46 Seconds West 87.2 feet
thence North 06 Degrees 15 Minutes 01 Seconds West 88.8 feet
thence North 11 Degrees 39 Minutes 37 Seconds West 86.7 feet
thence North 18 Degrees 13 Minutes 45 Seconds West 81.1 feet
thence North 14 Degrees 53 Minutes 12 Seconds West 75.6 feet
thence North 17 Degrees 07 Minutes 45 Seconds West 73.7 feet
thence North 21 Degrees 17 Minutes 21 Seconds West 72.4 feet
thence North 37 Degrees 41 Minutes 12 Seconds West 66.5 feet
thence North 46 Degrees 15 Minutes 57 Seconds West 69.4 feet
thence North 51 Degrees 56 Minutes 57 Seconds West 68.2 feet
thence North 61 Degrees 32 Minutes 41 Seconds West 68.9 feet
thence North 53 Degrees 45 Minutes 46 Seconds West 69.4 feet
thence North 36 Degrees 33 Minutes 42 Seconds West 73.3 feet
thence North 30 Degrees 48 Minutes 38 Seconds West 76.9 feet
thence North 18 Degrees 49 Minutes 02 Seconds West 79.6 feet
thence North 03 Degrees 41 Minutes 38 Seconds East 79.9 feet
thence North 10 Degrees 39 Minutes 11 Seconds East 84.6 feet
thence North 08 Degrees 12 Minutes 03 Seconds East 84.3 feet
thence North 06 Degrees 10 Minutes 52 Seconds East 69.7 feet
thence North 02 Degrees 06 Minutes 01 Seconds East 70.3 feet
thence North 02 Degrees 38 Minutes 04 Seconds East 70.3 feet
thence North 01 Degrees 02 Minutes 55 Seconds West 76.1 feet
thence North 05 Degrees 18 Minutes 30 Seconds West 52.7 feet
thence North 12 Degrees 11 Minutes 47 Seconds West 31.9 feet
thence North 21 Degrees 45 Minutes 20 Seconds West 39.5 feet
thence North 35 Degrees 55 Minutes 20 Seconds West 56.9 feet
thence North 54 Degrees 22 Minutes 19 Seconds West 60.4 feet
thence North 64 Degrees 20 Minutes 00 Seconds West 56.9 feet
thence North 64 Degrees 20 Minutes 00 Seconds West 56.9 feet
thence North 60 Degrees 59 Minutes 14 Seconds West 55 feet
thence North 47 Degrees 47 Minutes 50 Seconds West 37.4 feet
thence North 27 Degrees 19 Minutes 45 Seconds West 36.8 feet
thence North 21 Degrees 43 Minutes 41 Seconds West 45.8 feet
thence North 18 Degrees 00 Minutes 29 Seconds West 48.6 feet
thence North 14 Degrees 20 Minutes 38 Seconds West 56.8 feet
thence North 11 Degrees 08 Minutes 53 Seconds West 62.8 feet
thence North 08 Degrees 48 Minutes 44 Seconds West 71 feet
thence North 10 Degrees 00 Minutes 42 Seconds West 89.6 feet
thence North 12 Degrees 40 Minutes 23 Seconds West 87.4 feet
thence North 16 Degrees 49 Minutes 11 Seconds West 86.6 feet
thence North 20 Degrees 37 Minutes 22 Seconds West 82.2 feet
thence North 21 Degrees 19 Minutes 39 Seconds West 75.9 feet
thence North 19 Degrees 39 Minutes 36 Seconds West 71.3 feet
thence North 28 Degrees 35 Minutes 23 Seconds West 68.6 feet
thence North 45 Degrees 50 Minutes 23 Seconds West 75 feet
thence North 39 Degrees 30 Minutes 22 Seconds West 87.2 feet

thence North 25 Degrees 51 Minutes 31 Seconds West 82.9 feet
thence North 37 Degrees 53 Minutes 23 Seconds West 84.5 feet
thence North 56 Degrees 20 Minutes 24 Seconds West 75.2 feet
thence North 51 Degrees 19 Minutes 00 Seconds West 62.1 feet
thence North 25 Degrees 59 Minutes 56 Seconds West 67.4 feet
thence North 13 Degrees 41 Minutes 20 Seconds West 76.6 feet
thence North 21 Degrees 25 Minutes 16 Seconds West 71.1 feet
thence North 16 Degrees 17 Minutes 07 Seconds West 79.9 feet
thence North 09 Degrees 12 Minutes 13 Seconds West 76.4 feet
thence North 03 Degrees 08 Minutes 19 Seconds West 59.8 feet
thence North 01 Degrees 44 Minutes 15 Seconds East 46 feet
thence North 02 Degrees 27 Minutes 44 Seconds East 40.7 feet
thence North 02 Degrees 59 Minutes 38 Seconds East 17.1 feet
thence North 00 Degrees 57 Minutes 31 Seconds West 28.9 feet
thence North 14 Degrees 13 Minutes 28 Seconds West 38.2 feet
thence North 29 Degrees 19 Minutes 17 Seconds West 44.7 feet
thence North 16 Degrees 24 Minutes 19 Seconds West 50.9 feet
thence North 23 Degrees 15 Minutes 39 Seconds East 53.4 feet
thence North 34 Degrees 05 Minutes 18 Seconds East 51.7 feet
thence North 27 Degrees 19 Minutes 17 Seconds East 47.4 feet
thence North 06 Degrees 13 Minutes 57 Seconds East 51.9 feet
thence North 07 Degrees 48 Minutes 45 Seconds West 55.3 feet
thence North 15 Degrees 26 Minutes 55 Seconds West 57.8 feet
thence North 23 Degrees 32 Minutes 43 Seconds West 63.2 feet
thence North 18 Degrees 19 Minutes 05 Seconds West 70.1 feet
thence North 15 Degrees 49 Minutes 54 Seconds West 28.2 feet
thence North 15 Degrees 49 Minutes 54 Seconds West 33.1 feet
thence North 36 Degrees 32 Minutes 24 Seconds West 47.2 feet
thence North 75 Degrees 23 Minutes 07 Seconds West 40.7 feet
thence North 75 Degrees 18 Minutes 23 Seconds West 5.2 feet
thence South 70 Degrees 46 Minutes 03 Seconds West 48.6 feet
thence South 76 Degrees 49 Minutes 02 Seconds West 35.3 feet
thence North 60 Degrees 39 Minutes 28 Seconds West 24.5 feet
thence North 23 Degrees 30 Minutes 22 Seconds West 22.5 feet
thence North 10 Degrees 05 Minutes 59 Seconds East 32.7 feet
thence North 26 Degrees 15 Minutes 26 Seconds East 48.4 feet
thence North 18 Degrees 55 Minutes 22 Seconds East 59.8 feet
thence North 07 Degrees 40 Minutes 02 Seconds East 68.6 feet
thence North 03 Degrees 00 Minutes 49 Seconds East 73.6 feet
thence North 00 Degrees 32 Minutes 58 Seconds West 77.8 feet
thence North 11 Degrees 51 Minutes 06 Seconds West 78.7 feet
thence North 22 Degrees 41 Minutes 16 Seconds West 72.4 feet
thence North 40 Degrees 50 Minutes 26 Seconds West 59.6 feet
thence North 43 Degrees 27 Minutes 36 Seconds West 50.4 feet
thence North 27 Degrees 02 Minutes 23 Seconds West 50.3 feet
thence North 23 Degrees 37 Minutes 07 Seconds West 44 feet
thence North 33 Degrees 10 Minutes 15 Seconds West 44.2 feet
thence North 41 Degrees 26 Minutes 49 Seconds West 37.9 feet
thence North 40 Degrees 58 Minutes 10 Seconds West 33.7 feet

thence North 41 Degrees 19 Minutes 00 Seconds West 40 feet
thence North 40 Degrees 12 Minutes 37 Seconds West 49.6 feet
thence North 37 Degrees 56 Minutes 22 Seconds West 54.3 feet
thence North 36 Degrees 18 Minutes 55 Seconds West 69.8 feet
thence North 34 Degrees 51 Minutes 21 Seconds West 72.9 feet
thence North 34 Degrees 08 Minutes 02 Seconds West 76.6 feet
thence North 32 Degrees 20 Minutes 15 Seconds West 81.7 feet
thence North 32 Degrees 08 Minutes 53 Seconds West 84.6 feet
thence North 23 Degrees 01 Minutes 54 Seconds West 83.3 feet
thence North 08 Degrees 42 Minutes 59 Seconds West 76.3 feet
thence North 08 Degrees 50 Minutes 18 Seconds West 66.4 feet
thence North 13 Degrees 37 Minutes 31 Seconds West 69.8 feet
thence North 13 Degrees 45 Minutes 43 Seconds West 70.5 feet
thence North 18 Degrees 38 Minutes 57 Seconds West 63.6 feet
thence North 50 Degrees 30 Minutes 07 Seconds West 51.3 feet
thence North 85 Degrees 15 Minutes 54 Seconds West 56 feet
thence South 77 Degrees 20 Minutes 02 Seconds West 59.8 feet
thence South 77 Degrees 43 Minutes 37 Seconds West 50.7 feet
thence South 81 Degrees 15 Minutes 55 Seconds West 53.7 feet
thence South 74 Degrees 42 Minutes 08 Seconds West 62.2 feet
thence South 82 Degrees 58 Minutes 56 Seconds West 50.6 feet
thence North 50 Degrees 33 Minutes 41 Seconds West 40.5 feet
thence North 05 Degrees 34 Minutes 53 Seconds West 42.8 feet
thence North 18 Degrees 17 Minutes 42 Seconds West 53.1 feet
thence North 38 Degrees 27 Minutes 53 Seconds West 64.3 feet
thence North 44 Degrees 42 Minutes 31 Seconds West 66.6 feet
thence North 47 Degrees 29 Minutes 14 Seconds West 67.1 feet
thence North 44 Degrees 42 Minutes 31 Seconds West 66.6 feet
thence North 26 Degrees 36 Minutes 42 Seconds West 64.4 feet
thence North 23 Degrees 41 Minutes 34 Seconds West 52.9 feet
thence North 22 Degrees 28 Minutes 26 Seconds West 38.3 feet
thence North 19 Degrees 30 Minutes 42 Seconds West 30.9 feet
thence North 02 Degrees 41 Minutes 37 Seconds West 31.5 feet
thence North 04 Degrees 14 Minutes 58 Seconds East 45.4 feet
thence North 03 Degrees 33 Minutes 34 Seconds West 57.9 feet
thence North 05 Degrees 41 Minutes 05 Seconds East 59.7 feet
thence North 20 Degrees 57 Minutes 33 Seconds East 58.8 feet
thence North 11 Degrees 30 Minutes 49 Seconds East 57.7 feet
thence North 00 Degrees 40 Minutes 04 Seconds West 52.2 feet
thence North 31 Degrees 31 Minutes 33 Seconds West 50.7 feet
thence North 46 Degrees 33 Minutes 43 Seconds West 63.6 feet
thence North 41 Degrees 14 Minutes 09 Seconds West 68.6 feet
thence North 42 Degrees 52 Minutes 15 Seconds West 65.5 feet
thence North 42 Degrees 51 Minutes 24 Seconds West 59.7 feet
thence North 47 Degrees 59 Minutes 40 Seconds West 64.4 feet
thence North 47 Degrees 34 Minutes 54 Seconds West 64.3 feet
thence North 18 Degrees 50 Minutes 13 Seconds West 63 feet
thence North 01 Degrees 09 Minutes 40 Seconds East 64 feet
thence North 09 Degrees 31 Minutes 35 Seconds West 63.5 feet

thence North 32 Degrees 34 Minutes 59 Seconds West 59 feet
thence North 67 Degrees 19 Minutes 41 Seconds West 56.3 feet
thence North 82 Degrees 28 Minutes 29 Seconds West 62.6 feet
thence North 79 Degrees 28 Minutes 02 Seconds West 62.8 feet
thence North 83 Degrees 46 Minutes 41 Seconds West 54.8 feet
thence South 60 Degrees 35 Minutes 54 Seconds West 46.6 feet
thence South 81 Degrees 12 Minutes 38 Seconds West 37.8 feet
thence North 43 Degrees 05 Minutes 34 Seconds West 42 feet
thence North 23 Degrees 00 Minutes 26 Seconds West 54.4 feet
thence North 37 Degrees 59 Minutes 26 Seconds West 60.1 feet
thence North 35 Degrees 14 Minutes 49 Seconds West 58.5 feet
thence North 43 Degrees 40 Minutes 15 Seconds West 40.6 feet
thence North 27 Degrees 28 Minutes 21 Seconds West 28 feet
thence North 08 Degrees 57 Minutes 53 Seconds East 32.6 feet
thence North 16 Degrees 12 Minutes 36 Seconds East 49.6 feet
thence North 00 Degrees 39 Minutes 02 Seconds West 54.8 feet
thence North 32 Degrees 18 Minutes 46 Seconds West 61.9 feet
thence North 39 Degrees 34 Minutes 38 Seconds West 67.4 feet
thence North 46 Degrees 06 Minutes 52 Seconds West 65.9 feet
thence North 75 Degrees 38 Minutes 45 Seconds West 58.3 feet
thence North 73 Degrees 30 Minutes 33 Seconds West 54.5 feet
thence North 48 Degrees 09 Minutes 25 Seconds West 51.3 feet
thence North 31 Degrees 04 Minutes 34 Seconds West 66.1 feet
thence North 28 Degrees 49 Minutes 17 Seconds West 77.7 feet
thence North 31 Degrees 28 Minutes 01 Seconds West 82.5 feet
thence North 36 Degrees 37 Minutes 46 Seconds West 89.2 feet
thence North 38 Degrees 43 Minutes 53 Seconds West 87.1 feet
thence North 51 Degrees 49 Minutes 55 Seconds West 79.6 feet
thence North 72 Degrees 46 Minutes 04 Seconds West 66.4 feet
thence North 81 Degrees 13 Minutes 43 Seconds West 64.5 feet
thence South 89 Degrees 41 Minutes 32 Seconds West 67.3 feet
thence North 68 Degrees 45 Minutes 59 Seconds West 67 feet
thence North 47 Degrees 10 Minutes 45 Seconds West 71 feet
thence North 34 Degrees 20 Minutes 13 Seconds West 76.8 feet
thence North 15 Degrees 54 Minutes 55 Seconds West 84.2 feet
thence North 13 Degrees 53 Minutes 37 Seconds West 81 feet
thence North 29 Degrees 20 Minutes 23 Seconds West 81.8 feet
thence North 56 Degrees 28 Minutes 37 Seconds West 74.3 feet
thence North 64 Degrees 05 Minutes 08 Seconds West 73.5 feet
thence North 65 Degrees 04 Minutes 29 Seconds West 63.1 feet
thence North 57 Degrees 12 Minutes 42 Seconds West 43.9 feet
thence North 49 Degrees 10 Minutes 43 Seconds West 61.9 feet
thence North 49 Degrees 29 Minutes 33 Seconds West 19.1 feet
thence North 48 Degrees 09 Minutes 32 Seconds West 60.6 feet
thence North 47 Degrees 28 Minutes 36 Seconds West 61.3 feet
thence North 58 Degrees 40 Minutes 44 Seconds West 58.2 feet
thence North 84 Degrees 33 Minutes 40 Seconds West 52.4 feet
thence South 71 Degrees 15 Minutes 26 Seconds West 34.2 feet
thence South 79 Degrees 49 Minutes 35 Seconds West 30.6 feet

thence North 75 Degrees 03 Minutes 09 Seconds West 29.9 feet
thence North 82 Degrees 01 Minutes 18 Seconds West 34.2 feet
thence North 84 Degrees 28 Minutes 05 Seconds West 29 feet
thence North 83 Degrees 05 Minutes 36 Seconds West 26.1 feet
thence North 76 Degrees 16 Minutes 16 Seconds West 31.1 feet
thence North 58 Degrees 48 Minutes 12 Seconds West 35.8 feet
thence North 31 Degrees 27 Minutes 34 Seconds West 51.4 feet
thence North 15 Degrees 58 Minutes 20 Seconds West 64.4 feet
thence North 04 Degrees 38 Minutes 38 Seconds West 69.4 feet
thence North 03 Degrees 37 Minutes 42 Seconds East 71.7 feet
thence North 05 Degrees 06 Minutes 15 Seconds East 62.6 feet
thence North 01 Degrees 41 Minutes 13 Seconds East 66 feet
thence North 07 Degrees 57 Minutes 15 Seconds West 71.5 feet
thence North 26 Degrees 45 Minutes 09 Seconds West 28 feet
thence North 26 Degrees 45 Minutes 56 Seconds West 47.1 feet
thence North 43 Degrees 42 Minutes 05 Seconds West 74.5 feet
thence North 42 Degrees 01 Minutes 20 Seconds West 76.9 feet
thence North 40 Degrees 17 Minutes 40 Seconds West 66.4 feet
thence North 35 Degrees 56 Minutes 50 Seconds West 64.2 feet
thence North 33 Degrees 44 Minutes 33 Seconds West 61.4 feet
thence North 40 Degrees 40 Minutes 19 Seconds West 51.7 feet
thence North 52 Degrees 18 Minutes 31 Seconds West 53.3 feet
thence North 53 Degrees 42 Minutes 24 Seconds West 69.9 feet
thence North 37 Degrees 35 Minutes 08 Seconds West 82.9 feet
thence North 14 Degrees 43 Minutes 19 Seconds West 84.4 feet
thence North 17 Degrees 50 Minutes 45 Seconds West 73 feet
thence North 27 Degrees 45 Minutes 51 Seconds West 75.4 feet
thence North 34 Degrees 21 Minutes 12 Seconds West 73.3 feet
thence North 31 Degrees 42 Minutes 45 Seconds West 73.1 feet
thence North 23 Degrees 24 Minutes 33 Seconds West 51 feet
thence North 19 Degrees 24 Minutes 01 Seconds East 46.7 feet
thence North 27 Degrees 48 Minutes 06 Seconds East 59.9 feet
thence North 11 Degrees 17 Minutes 31 Seconds East 63.7 feet
thence North 05 Degrees 30 Minutes 07 Seconds West 72.5 feet
thence North 38 Degrees 15 Minutes 11 Seconds West 69.9 feet
thence North 64 Degrees 48 Minutes 36 Seconds West 70.9 feet
thence North 64 Degrees 00 Minutes 57 Seconds West 61.5 feet
thence North 65 Degrees 30 Minutes 33 Seconds West 57.1 feet
thence North 34 Degrees 25 Minutes 19 Seconds West 61.4 feet
thence North 34 Degrees 35 Minutes 40 Seconds West 61.2 feet
thence North 19 Degrees 17 Minutes 55 Seconds West 53.5 feet
thence North 02 Degrees 57 Minutes 09 Seconds East 51.9 feet
thence North 13 Degrees 30 Minutes 09 Seconds East 60.5 feet
thence North 16 Degrees 43 Minutes 21 Seconds East 76.2 feet
thence North 16 Degrees 22 Minutes 19 Seconds East 91.5 feet
thence North 16 Degrees 13 Minutes 27 Seconds East 96.9 feet
thence North 16 Degrees 46 Minutes 48 Seconds East 92.7 feet
thence North 14 Degrees 21 Minutes 48 Seconds East 79 feet
thence North 08 Degrees 02 Minutes 10 Seconds East 74.6 feet

thence North 06 Degrees 47 Minutes 20 Seconds East 82.3 feet
thence North 10 Degrees 06 Minutes 00 Seconds East 98.1 feet
thence North 11 Degrees 45 Minutes 36 Seconds East 97.3 feet
thence North 10 Degrees 15 Minutes 00 Seconds East 93.1 feet
thence North 08 Degrees 00 Minutes 09 Seconds East 88.6 feet
thence North 03 Degrees 22 Minutes 36 Seconds East 86.8 feet
thence North 05 Degrees 10 Minutes 53 Seconds West 85 feet
thence North 09 Degrees 12 Minutes 33 Seconds West 82.7 feet
thence North 09 Degrees 39 Minutes 55 Seconds West 88.8 feet
thence North 09 Degrees 19 Minutes 14 Seconds West 96.4 feet
thence North 10 Degrees 39 Minutes 39 Seconds West 104.1 feet
thence North 03 Degrees 45 Minutes 09 Seconds West 98.3 feet
thence North 01 Degrees 29 Minutes 04 Seconds West 95.9 feet
thence North 01 Degrees 57 Minutes 21 Seconds West 91.3 feet
thence North 00 Degrees 46 Minutes 37 Seconds West 80.1 feet
thence North 05 Degrees 40 Minutes 50 Seconds East 47.2 feet
thence North 20 Degrees 59 Minutes 23 Seconds East 41.6 feet
thence North 24 Degrees 47 Minutes 38 Seconds East 40.2 feet
thence North 27 Degrees 13 Minutes 28 Seconds East 34.8 feet
thence North 26 Degrees 40 Minutes 32 Seconds East 100.5 feet
thence North 22 Degrees 15 Minutes 34 Seconds East 27.4 feet
thence North 18 Degrees 23 Minutes 29 Seconds East 22.5 feet
thence North 27 Degrees 10 Minutes 00 Seconds East 18.5 feet
thence North 27 Degrees 30 Minutes 59 Seconds East 13.4 feet
thence North 32 Degrees 09 Minutes 49 Seconds East 8.6 feet
thence North 39 Degrees 50 Minutes 09 Seconds East 35.6 feet
thence North 44 Degrees 57 Minutes 50 Seconds East 49 feet
thence North 42 Degrees 09 Minutes 46 Seconds East 57.8 feet
thence North 42 Degrees 24 Minutes 06 Seconds East 58.1 feet
thence North 42 Degrees 48 Minutes 36 Seconds East 49.5 feet
thence North 43 Degrees 31 Minutes 24 Seconds East 45.5 feet
thence North 44 Degrees 13 Minutes 22 Seconds East 56.6 feet
thence North 48 Degrees 16 Minutes 07 Seconds East 67 feet
thence North 64 Degrees 17 Minutes 28 Seconds East 65 feet
thence North 78 Degrees 07 Minutes 30 Seconds East 57.3 feet
thence North 81 Degrees 08 Minutes 49 Seconds East 64.1 feet
thence North 75 Degrees 27 Minutes 18 Seconds East 68.1 feet
thence North 81 Degrees 38 Minutes 00 Seconds East 74.9 feet
thence South 88 Degrees 30 Minutes 34 Seconds East 73.2 feet
thence North 73 Degrees 52 Minutes 42 Seconds East 59 feet
thence North 30 Degrees 31 Minutes 49 Seconds East 51.2 feet
thence North 03 Degrees 57 Minutes 04 Seconds East 61.9 feet
thence North 02 Degrees 07 Minutes 44 Seconds East 61.8 feet
thence North 04 Degrees 25 Minutes 53 Seconds East 63.6 feet
thence North 18 Degrees 56 Minutes 31 Seconds East 65.7 feet
thence North 46 Degrees 48 Minutes 48 Seconds East 62.7 feet
thence North 55 Degrees 49 Minutes 55 Seconds East 61.3 feet
thence North 66 Degrees 32 Minutes 14 Seconds East 56.8 feet
thence North 73 Degrees 50 Minutes 12 Seconds East 57.7 feet

thence North 76 Degrees 02 Minutes 47 Seconds East 58.4 feet
thence North 70 Degrees 07 Minutes 09 Seconds East 31.3 feet
thence North 70 Degrees 06 Minutes 00 Seconds East 20.6 feet
thence North 70 Degrees 22 Minutes 50 Seconds East 40.7 feet
thence North 68 Degrees 37 Minutes 44 Seconds East 52 feet
thence North 66 Degrees 40 Minutes 29 Seconds East 54.6 feet
thence North 71 Degrees 59 Minutes 31 Seconds East 48.6 feet
thence North 79 Degrees 27 Minutes 27 Seconds East 48 feet
thence South 87 Degrees 47 Minutes 12 Seconds East 52.2 feet
thence South 81 Degrees 28 Minutes 52 Seconds East 53.5 feet
thence North 73 Degrees 44 Minutes 49 Seconds East 55 feet
thence North 39 Degrees 09 Minutes 04 Seconds East 62.5 feet
thence North 32 Degrees 44 Minutes 53 Seconds East 74 feet
thence North 36 Degrees 33 Minutes 44 Seconds East 80.4 feet
thence North 36 Degrees 09 Minutes 42 Seconds East 84.5 feet
thence North 32 Degrees 41 Minutes 15 Seconds East 82.6 feet
thence North 27 Degrees 48 Minutes 20 Seconds East 81.5 feet
thence North 27 Degrees 59 Minutes 35 Seconds East 82.4 feet
thence North 41 Degrees 55 Minutes 36 Seconds East 96.2 feet
thence North 53 Degrees 12 Minutes 04 Seconds East 29.8 feet
thence North 48 Degrees 32 Minutes 57 Seconds East 41.4 feet
thence North 39 Degrees 32 Minutes 40 Seconds East 51.7 feet
thence North 34 Degrees 29 Minutes 03 Seconds East 61.5 feet
thence North 32 Degrees 14 Minutes 33 Seconds East 1.8 feet more or less to **the ending point at:** 37 degrees 38 minutes 59.59 seconds North Latitude and -110 degrees 22 minutes 26.64 seconds West Longitude, which can be converted to mapping accuracy State Plane Utah South Zone NAD 83 feet coordinates of X = 1,966,383.0 feet and Y = 10,202,469.8 feet.

Appendix E to Attachment 4

Popular Name: RED CANYON ROAD
County: San Juan
County Road Number: B259
State Geographic Information Database (SGID) Road Identification Number: RD190270.
Road-Segment Number: 008
Road-Segment Length: 3.49 miles more or less.
Believed owner of the land underlying this road-segment is: Bureau of Land Management.

The following description is based upon the geographic coordinate system using the NAD83 Datum. The source is GPS mapping grade data as indicated in the metadata and/or the transportation data model of the State of Utah Geographic Information Database (SGID).

The road-segment itself is the monument that is identified by its physical presence on the land. The location of said physical presence is closely approximated by mapping grade Global Positioning System (GPS) data. Said data are checked against the corresponding gray-scale 1-meter Digital Orthophoto Quadrangles published by the United States Geological Survey (USGS) to verify a reasonable degree of accuracy. In circumstances where accurate satellite signal acquisition is not possible, such as deep, narrow canyons or under a canopy of dense foliage, or where very sharp curves in the road make accuracy questionable, such portions of the road were digitized from the corresponding gray-scale 1-meter Digital Orthophoto Quadrangles published by the United States Geological Survey (USGS).

This road-segment may traverse:
Township 36 South Range 14 East, Section(s) 3,10,15,16, Salt Lake Base & Meridian

The following description closely approximates the location of the centerline of the physical monument (RED CANYON ROAD)-- Segment 008 based on mapping grade Global Positioning System (GPS) data as defined above:

Beginning at a point on the road center line located at 37 degrees 39 minutes 28.71 seconds North Latitude and -110 degrees 21 minutes 057.4 seconds West Longitude, which can be converted to mapping accuracy State Plane Utah South Zone NAD 83 feet coordinates of X = 1,968,699.2 feet and Y = 10,205,442.6 feet; thence the following courses along the said road center line:

thence North 56 Degrees 09 Minutes 43 Seconds East 32.7 feet
thence North 32 Degrees 22 Minutes 23 Seconds East 2.1 feet
thence North 32 Degrees 19 Minutes 25 Seconds East 42.4 feet
thence North 35 Degrees 49 Minutes 09 Seconds East 55.7 feet
thence North 40 Degrees 27 Minutes 51 Seconds East 59.8 feet
thence North 53 Degrees 33 Minutes 57 Seconds East 55.7 feet
thence North 76 Degrees 25 Minutes 54 Seconds East 52.9 feet
thence South 67 Degrees 34 Minutes 39 Seconds East 52.7 feet
thence South 49 Degrees 52 Minutes 21 Seconds East 61.2 feet
thence South 70 Degrees 53 Minutes 05 Seconds East 60.2 feet
thence North 84 Degrees 24 Minutes 08 Seconds East 53.4 feet

thence North 83 Degrees 49 Minutes 35 Seconds East 48.2 feet
thence North 68 Degrees 04 Minutes 09 Seconds East 39.2 feet
thence North 26 Degrees 31 Minutes 13 Seconds East 32 feet
thence North 04 Degrees 14 Minutes 00 Seconds West 33.6 feet
thence North 08 Degrees 55 Minutes 23 Seconds West 32.9 feet
thence North 18 Degrees 34 Minutes 43 Seconds East 39.5 feet
thence North 43 Degrees 40 Minutes 10 Seconds East 52 feet
thence North 45 Degrees 07 Minutes 35 Seconds East 61.3 feet
thence North 53 Degrees 42 Minutes 56 Seconds East 54.7 feet
thence North 83 Degrees 56 Minutes 38 Seconds East 49.1 feet
thence South 52 Degrees 03 Minutes 52 Seconds East 49.3 feet
thence South 11 Degrees 01 Minutes 45 Seconds East 56.4 feet
thence South 05 Degrees 11 Minutes 24 Seconds East 65.5 feet
thence South 30 Degrees 33 Minutes 49 Seconds East 50.2 feet
thence South 74 Degrees 46 Minutes 59 Seconds East 24.5 feet
thence North 71 Degrees 15 Minutes 27 Seconds East 13.5 feet
thence North 40 Degrees 22 Minutes 03 Seconds East 27.7 feet
thence North 37 Degrees 43 Minutes 27 Seconds East 42.1 feet
thence North 51 Degrees 32 Minutes 07 Seconds East 52.6 feet
thence North 61 Degrees 50 Minutes 24 Seconds East 65.3 feet
thence North 72 Degrees 23 Minutes 31 Seconds East 62.9 feet
thence South 71 Degrees 25 Minutes 48 Seconds East 53.8 feet
thence South 50 Degrees 16 Minutes 37 Seconds East 64.3 feet
thence South 56 Degrees 37 Minutes 02 Seconds East 71 feet
thence South 82 Degrees 00 Minutes 37 Seconds East 63.7 feet
thence North 82 Degrees 58 Minutes 57 Seconds East 50.6 feet
thence North 61 Degrees 14 Minutes 58 Seconds East 44.8 feet
thence North 53 Degrees 55 Minutes 33 Seconds East 47.7 feet
thence North 25 Degrees 46 Minutes 41 Seconds East 35.1 feet
thence North 11 Degrees 30 Minutes 29 Seconds West 33.8 feet
thence North 35 Degrees 07 Minutes 54 Seconds West 27.6 feet
thence North 33 Degrees 49 Minutes 31 Seconds West 30.3 feet
thence North 27 Degrees 08 Minutes 29 Seconds West 31.3 feet
thence North 20 Degrees 17 Minutes 25 Seconds West 30.7 feet
thence North 09 Degrees 13 Minutes 20 Seconds West 16.9 feet
thence North 11 Degrees 05 Minutes 30 Seconds West 7 feet
thence North 01 Degrees 38 Minutes 22 Seconds West 14.1 feet
thence North 07 Degrees 17 Minutes 13 Seconds East 24.8 feet
thence North 19 Degrees 05 Minutes 54 Seconds East 30.6 feet
thence North 24 Degrees 28 Minutes 03 Seconds East 28.2 feet
thence North 24 Degrees 37 Minutes 15 Seconds East 25.7 feet
thence North 28 Degrees 18 Minutes 10 Seconds East 24.7 feet
thence North 34 Degrees 54 Minutes 36 Seconds East 20.5 feet
thence North 47 Degrees 14 Minutes 14 Seconds East 20.9 feet
thence North 71 Degrees 50 Minutes 32 Seconds East 20.3 feet
thence South 71 Degrees 22 Minutes 58 Seconds East 24.3 feet
thence South 49 Degrees 16 Minutes 19 Seconds East 23.5 feet
thence South 40 Degrees 06 Minutes 46 Seconds East 28.2 feet
thence South 34 Degrees 42 Minutes 36 Seconds East 36.6 feet

thence South 26 Degrees 08 Minutes 25 Seconds East 45.9 feet
thence South 23 Degrees 59 Minutes 41 Seconds East 55.5 feet
thence South 33 Degrees 33 Minutes 57 Seconds East 60.4 feet
thence South 46 Degrees 15 Minutes 15 Seconds East 56.2 feet
thence South 52 Degrees 25 Minutes 56 Seconds East 48.6 feet
thence South 64 Degrees 21 Minutes 14 Seconds East 41.2 feet
thence North 88 Degrees 52 Minutes 47 Seconds East 46.3 feet
thence North 47 Degrees 09 Minutes 29 Seconds East 48.5 feet
thence North 27 Degrees 06 Minutes 57 Seconds East 39.2 feet
thence North 49 Degrees 49 Minutes 14 Seconds East 36.3 feet
thence North 88 Degrees 50 Minutes 37 Seconds East 44.3 feet
thence South 84 Degrees 49 Minutes 16 Seconds East 58.4 feet
thence South 85 Degrees 57 Minutes 35 Seconds East 56.3 feet
thence South 72 Degrees 25 Minutes 05 Seconds East 54.5 feet
thence South 80 Degrees 19 Minutes 20 Seconds East 47.3 feet
thence North 86 Degrees 21 Minutes 14 Seconds East 39.4 feet
thence South 84 Degrees 58 Minutes 05 Seconds East 35.3 feet
thence South 81 Degrees 13 Minutes 01 Seconds East 24.9 feet
thence South 80 Degrees 50 Minutes 42 Seconds East 4 feet
thence South 88 Degrees 38 Minutes 20 Seconds East 33.8 feet
thence North 78 Degrees 48 Minutes 25 Seconds East 17.4 feet
thence North 72 Degrees 59 Minutes 35 Seconds East 30.8 feet
thence North 69 Degrees 45 Minutes 00 Seconds East 39.5 feet
thence North 49 Degrees 02 Minutes 48 Seconds East 45.8 feet
thence North 20 Degrees 49 Minutes 02 Seconds East 46.4 feet
thence North 24 Degrees 37 Minutes 15 Seconds East 51.4 feet
thence North 30 Degrees 15 Minutes 31 Seconds East 56.8 feet
thence North 26 Degrees 45 Minutes 52 Seconds East 49.8 feet
thence North 24 Degrees 08 Minutes 11 Seconds East 35.7 feet
thence North 28 Degrees 36 Minutes 06 Seconds East 50.2 feet
thence North 40 Degrees 38 Minutes 20 Seconds East 59.1 feet
thence North 48 Degrees 47 Minutes 36 Seconds East 61.7 feet
thence North 44 Degrees 56 Minutes 58 Seconds East 51.8 feet
thence North 31 Degrees 12 Minutes 23 Seconds East 52.7 feet
thence North 15 Degrees 57 Minutes 59 Seconds East 55 feet
thence North 20 Degrees 59 Minutes 42 Seconds East 56 feet
thence North 52 Degrees 45 Minutes 34 Seconds East 59.5 feet
thence North 76 Degrees 58 Minutes 38 Seconds East 65.6 feet
thence North 75 Degrees 06 Minutes 26 Seconds East 66.5 feet
thence North 73 Degrees 14 Minutes 49 Seconds East 56.8 feet
thence South 87 Degrees 48 Minutes 08 Seconds East 52.6 feet
thence South 73 Degrees 48 Minutes 57 Seconds East 52 feet
thence South 89 Degrees 58 Minutes 34 Seconds East 56.8 feet
thence North 70 Degrees 52 Minutes 27 Seconds East 62.1 feet
thence North 67 Degrees 53 Minutes 28 Seconds East 70.7 feet
thence North 72 Degrees 50 Minutes 30 Seconds East 71.3 feet
thence North 75 Degrees 05 Minutes 08 Seconds East 56 feet
thence North 72 Degrees 20 Minutes 18 Seconds East 49.5 feet
thence North 50 Degrees 22 Minutes 34 Seconds East 49.2 feet

thence North 36 Degrees 33 Minutes 44 Seconds East 49.2 feet
thence North 49 Degrees 40 Minutes 21 Seconds East 56.1 feet
thence North 61 Degrees 00 Minutes 02 Seconds East 55.4 feet
thence North 75 Degrees 34 Minutes 25 Seconds East 55.2 feet
thence North 70 Degrees 12 Minutes 42 Seconds East 51.2 feet
thence North 57 Degrees 48 Minutes 06 Seconds East 52.2 feet
thence North 65 Degrees 25 Minutes 05 Seconds East 55.1 feet
thence North 87 Degrees 12 Minutes 10 Seconds East 52.9 feet
thence North 86 Degrees 56 Minutes 40 Seconds East 41.1 feet
thence North 71 Degrees 05 Minutes 49 Seconds East 37.1 feet
thence North 63 Degrees 48 Minutes 56 Seconds East 48.9 feet
thence North 70 Degrees 00 Minutes 52 Seconds East 52.6 feet
thence North 76 Degrees 21 Minutes 11 Seconds East 32.7 feet
thence North 70 Degrees 25 Minutes 59 Seconds East 28.9 feet
thence North 45 Degrees 00 Minutes 45 Seconds East 41.5 feet
thence North 38 Degrees 02 Minutes 50 Seconds East 48.1 feet
thence North 48 Degrees 38 Minutes 48 Seconds East 50.5 feet
thence North 51 Degrees 27 Minutes 31 Seconds East 41.4 feet
thence North 28 Degrees 50 Minutes 26 Seconds East 19.5 feet
thence North 18 Degrees 07 Minutes 39 Seconds East 2.1 feet
thence North 10 Degrees 28 Minutes 36 Seconds East 7 feet
thence North 03 Degrees 02 Minutes 01 Seconds West 6.9 feet
thence North 15 Degrees 03 Minutes 03 Seconds West 12.9 feet
thence North 45 Degrees 48 Minutes 20 Seconds West 26.7 feet
thence North 86 Degrees 18 Minutes 11 Seconds West 32.9 feet
thence South 79 Degrees 45 Minutes 58 Seconds West 40 feet
thence South 84 Degrees 17 Minutes 41 Seconds West 41.9 feet
thence North 83 Degrees 17 Minutes 52 Seconds West 40.3 feet
thence North 66 Degrees 14 Minutes 30 Seconds West 37 feet
thence North 62 Degrees 24 Minutes 36 Seconds West 31.6 feet
thence North 73 Degrees 36 Minutes 29 Seconds West 20.6 feet
thence North 85 Degrees 54 Minutes 31 Seconds West 8.6 feet
thence South 79 Degrees 54 Minutes 36 Seconds West 9.7 feet
thence South 71 Degrees 44 Minutes 35 Seconds West 24.5 feet
thence South 66 Degrees 51 Minutes 32 Seconds West 33.8 feet
thence South 64 Degrees 44 Minutes 55 Seconds West 46.7 feet
thence South 64 Degrees 50 Minutes 14 Seconds West 49.2 feet
thence South 73 Degrees 55 Minutes 14 Seconds West 44.7 feet
thence North 87 Degrees 30 Minutes 17 Seconds West 47 feet
thence North 67 Degrees 18 Minutes 29 Seconds West 49.6 feet
thence North 57 Degrees 15 Minutes 21 Seconds West 57.2 feet
thence North 67 Degrees 46 Minutes 40 Seconds West 48 feet
thence South 87 Degrees 38 Minutes 49 Seconds West 36.8 feet
thence South 82 Degrees 58 Minutes 57 Seconds West 28.1 feet
thence North 81 Degrees 33 Minutes 40 Seconds West 12.9 feet
thence North 51 Degrees 08 Minutes 01 Seconds West 34.3 feet
thence North 17 Degrees 36 Minutes 28 Seconds West 41.9 feet
thence North 19 Degrees 24 Minutes 03 Seconds West 45.1 feet
thence North 60 Degrees 40 Minutes 08 Seconds West 43.8 feet

thence North 84 Degrees 55 Minutes 33 Seconds West 45.5 feet
thence South 83 Degrees 46 Minutes 19 Seconds West 44.5 feet
thence North 65 Degrees 17 Minutes 25 Seconds West 38 feet
thence North 10 Degrees 33 Minutes 51 Seconds West 35 feet
thence North 18 Degrees 49 Minutes 34 Seconds East 51.1 feet
thence North 08 Degrees 56 Minutes 45 Seconds East 59.2 feet
thence North 01 Degrees 49 Minutes 22 Seconds West 62 feet
thence North 05 Degrees 05 Minutes 51 Seconds West 59 feet
thence North 18 Degrees 51 Minutes 19 Seconds West 52.6 feet
thence North 60 Degrees 06 Minutes 56 Seconds West 41.8 feet
thence North 85 Degrees 26 Minutes 34 Seconds West 46.4 feet
thence South 86 Degrees 24 Minutes 42 Seconds West 51.6 feet
thence South 87 Degrees 16 Minutes 23 Seconds West 46.6 feet
thence North 84 Degrees 02 Minutes 54 Seconds West 51.2 feet
thence North 74 Degrees 55 Minutes 52 Seconds West 54.5 feet
thence North 49 Degrees 13 Minutes 08 Seconds West 54.4 feet
thence North 35 Degrees 00 Minutes 09 Seconds West 51.9 feet
thence North 02 Degrees 27 Minutes 37 Seconds West 43.7 feet
thence North 22 Degrees 35 Minutes 54 Seconds East 50.6 feet
thence North 26 Degrees 54 Minutes 31 Seconds East 51.7 feet
thence North 17 Degrees 08 Minutes 55 Seconds East 28.6 feet
thence North 17 Degrees 13 Minutes 27 Seconds East 15.1 feet
thence North 19 Degrees 14 Minutes 28 Seconds East 48.1 feet
thence North 39 Degrees 22 Minutes 21 Seconds East 57.6 feet
thence North 52 Degrees 55 Minutes 24 Seconds East 74.6 feet
thence North 62 Degrees 50 Minutes 55 Seconds East 60.3 feet
thence North 65 Degrees 38 Minutes 32 Seconds East 43.5 feet
thence North 57 Degrees 09 Minutes 27 Seconds East 45.2 feet
thence North 35 Degrees 36 Minutes 08 Seconds East 47 feet
thence North 10 Degrees 18 Minutes 44 Seconds East 48.1 feet
thence North 00 Degrees 21 Minutes 31 Seconds East 56.5 feet
thence North 16 Degrees 05 Minutes 45 Seconds West 49.5 feet
thence North 38 Degrees 08 Minutes 48 Seconds West 46.5 feet
thence North 40 Degrees 36 Minutes 19 Seconds West 53.8 feet
thence North 37 Degrees 50 Minutes 08 Seconds West 57.1 feet
thence North 25 Degrees 39 Minutes 12 Seconds West 48.3 feet
thence North 02 Degrees 35 Minutes 52 Seconds West 41.1 feet
thence North 23 Degrees 26 Minutes 31 Seconds East 44.8 feet
thence North 31 Degrees 43 Minutes 58 Seconds East 56.9 feet
thence North 21 Degrees 08 Minutes 57 Seconds East 70.9 feet
thence North 04 Degrees 50 Minutes 42 Seconds West 62.2 feet
thence North 49 Degrees 18 Minutes 41 Seconds West 46.5 feet
thence North 81 Degrees 33 Minutes 40 Seconds West 47.5 feet
thence North 84 Degrees 19 Minutes 00 Seconds West 53.5 feet
thence North 77 Degrees 49 Minutes 01 Seconds West 53.1 feet
thence North 70 Degrees 43 Minutes 35 Seconds West 51.9 feet
thence North 74 Degrees 10 Minutes 28 Seconds West 41.3 feet
thence South 79 Degrees 13 Minutes 57 Seconds West 43.4 feet
thence South 66 Degrees 20 Minutes 13 Seconds West 47.2 feet

thence South 65 Degrees 18 Minutes 38 Seconds West 50.1 feet
thence South 61 Degrees 21 Minutes 54 Seconds West 47.7 feet
thence South 53 Degrees 36 Minutes 05 Seconds West 43.5 feet
thence South 52 Degrees 11 Minutes 44 Seconds West 48 feet
thence South 57 Degrees 14 Minutes 52 Seconds West 54.4 feet
thence South 66 Degrees 08 Minutes 57 Seconds West 50.1 feet
thence South 78 Degrees 14 Minutes 19 Seconds West 51.2 feet
thence North 88 Degrees 15 Minutes 43 Seconds West 55.2 feet
thence North 79 Degrees 06 Minutes 55 Seconds West 62.6 feet
thence North 67 Degrees 23 Minutes 51 Seconds West 59.9 feet
thence North 56 Degrees 04 Minutes 11 Seconds West 57.2 feet
thence North 52 Degrees 01 Minutes 01 Seconds West 63.6 feet
thence North 45 Degrees 04 Minutes 51 Seconds West 58.7 feet
thence North 44 Degrees 29 Minutes 34 Seconds West 49 feet
thence North 59 Degrees 28 Minutes 10 Seconds West 51.2 feet
thence North 82 Degrees 21 Minutes 23 Seconds West 59.3 feet
thence North 75 Degrees 59 Minutes 04 Seconds West 63.7 feet
thence North 54 Degrees 56 Minutes 41 Seconds West 62.4 feet
thence North 37 Degrees 49 Minutes 02 Seconds West 58.7 feet
thence North 18 Degrees 15 Minutes 09 Seconds West 60.7 feet
thence North 00 Degrees 35 Minutes 22 Seconds West 66.6 feet
thence North 04 Degrees 16 Minutes 19 Seconds West 66.5 feet
thence North 12 Degrees 32 Minutes 49 Seconds West 63.5 feet
thence North 13 Degrees 36 Minutes 21 Seconds West 55.6 feet
thence North 08 Degrees 04 Minutes 21 Seconds West 36.4 feet
thence North 03 Degrees 54 Minutes 56 Seconds West 36.5 feet
thence North 03 Degrees 39 Minutes 07 Seconds West 50.6 feet
thence North 15 Degrees 18 Minutes 08 Seconds West 57.1 feet
thence North 35 Degrees 37 Minutes 06 Seconds West 48.3 feet
thence North 45 Degrees 18 Minutes 26 Seconds West 41.8 feet
thence North 52 Degrees 49 Minutes 52 Seconds West 49.6 feet
thence North 55 Degrees 48 Minutes 55 Seconds West 58.5 feet
thence North 45 Degrees 18 Minutes 26 Seconds West 49.2 feet
thence North 33 Degrees 12 Minutes 45 Seconds West 26.6 feet
thence North 21 Degrees 20 Minutes 41 Seconds West 9.1 feet
thence North 21 Degrees 26 Minutes 49 Seconds West 26.4 feet
thence North 03 Degrees 54 Minutes 22 Seconds West 52.3 feet
thence North 20 Degrees 04 Minutes 08 Seconds East 61.3 feet
thence North 28 Degrees 33 Minutes 35 Seconds East 58.5 feet
thence North 30 Degrees 28 Minutes 36 Seconds East 53.9 feet
thence North 28 Degrees 22 Minutes 43 Seconds East 59.5 feet
thence North 23 Degrees 22 Minutes 29 Seconds East 61.3 feet
thence North 18 Degrees 39 Minutes 47 Seconds East 55.5 feet
thence North 13 Degrees 08 Minutes 28 Seconds East 46.6 feet
thence North 13 Degrees 43 Minutes 44 Seconds East 32.5 feet
thence North 08 Degrees 42 Minutes 43 Seconds East 20.9 feet
thence North 16 Degrees 23 Minutes 30 Seconds East 37.7 feet
thence North 15 Degrees 52 Minutes 54 Seconds East 31.8 feet
thence North 17 Degrees 30 Minutes 41 Seconds East 29 feet

thence North 15 Degrees 21 Minutes 55 Seconds East 47.4 feet
thence North 13 Degrees 49 Minutes 33 Seconds East 47 feet
thence North 08 Degrees 20 Minutes 42 Seconds East 45.8 feet
thence North 03 Degrees 09 Minutes 39 Seconds East 43.4 feet
thence North 06 Degrees 36 Minutes 14 Seconds West 47.9 feet
thence North 01 Degrees 26 Minutes 29 Seconds East 43 feet
thence North 02 Degrees 57 Minutes 47 Seconds East 34.5 feet
thence North 00 Degrees 31 Minutes 44 Seconds East 45 feet
thence North 01 Degrees 01 Minutes 29 Seconds East 42.3 feet
thence North 04 Degrees 30 Minutes 22 Seconds East 31.3 feet
thence North 08 Degrees 13 Minutes 24 Seconds East 19.9 feet
thence North 05 Degrees 47 Minutes 58 Seconds West 34.3 feet
thence North 06 Degrees 18 Minutes 58 Seconds West 12.5 feet
thence North 08 Degrees 22 Minutes 49 Seconds West 46.7 feet
thence North 07 Degrees 27 Minutes 28 Seconds East 58.3 feet
thence North 19 Degrees 25 Minutes 54 Seconds East 59.3 feet
thence North 47 Degrees 44 Minutes 04 Seconds East 48.1 feet
thence North 71 Degrees 41 Minutes 18 Seconds East 41.4 feet
thence North 84 Degrees 12 Minutes 32 Seconds East 41.2 feet
thence North 86 Degrees 57 Minutes 58 Seconds East 27.6 feet
thence South 85 Degrees 46 Minutes 10 Seconds East 20.7 feet
thence South 85 Degrees 40 Minutes 18 Seconds East 24.4 feet
thence South 78 Degrees 47 Minutes 00 Seconds East 34.5 feet
thence North 88 Degrees 48 Minutes 40 Seconds East 42.7 feet
thence North 72 Degrees 00 Minutes 29 Seconds East 47.5 feet
thence North 49 Degrees 44 Minutes 59 Seconds East 52.7 feet
thence North 30 Degrees 25 Minutes 41 Seconds East 56.5 feet
thence North 22 Degrees 05 Minutes 32 Seconds East 52.5 feet
thence North 20 Degrees 11 Minutes 24 Seconds East 37.5 feet
thence North 24 Degrees 16 Minutes 58 Seconds East 21.3 feet
thence North 26 Degrees 15 Minutes 27 Seconds East 14.7 feet
thence North 19 Degrees 55 Minutes 03 Seconds East 13.3 feet
thence North 18 Degrees 07 Minutes 39 Seconds East 21.8 feet
thence North 13 Degrees 34 Minutes 38 Seconds East 30.1 feet
thence North 15 Degrees 58 Minutes 20 Seconds East 38.6 feet
thence North 27 Degrees 39 Minutes 02 Seconds East 48.3 feet
thence North 45 Degrees 28 Minutes 13 Seconds East 51.3 feet
thence North 58 Degrees 14 Minutes 38 Seconds East 46.5 feet
thence North 67 Degrees 18 Minutes 45 Seconds East 48.3 feet
thence North 74 Degrees 42 Minutes 57 Seconds East 53.3 feet
thence North 68 Degrees 29 Minutes 00 Seconds East 47.2 feet
thence North 59 Degrees 50 Minutes 48 Seconds East 46.2 feet
thence North 50 Degrees 35 Minutes 55 Seconds East 54.1 feet
thence North 34 Degrees 06 Minutes 04 Seconds East 58.1 feet
thence North 25 Degrees 00 Minutes 20 Seconds East 53.7 feet
thence North 21 Degrees 29 Minutes 38 Seconds East 46 feet
thence North 04 Degrees 01 Minutes 51 Seconds East 47.7 feet
thence North 06 Degrees 48 Minutes 58 Seconds West 49.2 feet
thence North 00 Degrees 18 Minutes 26 Seconds West 18.7 feet

thence North 03 Degrees 30 Minutes 24 Seconds East 19.7 feet
thence North 06 Degrees 20 Minutes 49 Seconds East 19.8 feet
thence North 11 Degrees 17 Minutes 05 Seconds East 26.1 feet
thence North 15 Degrees 51 Minutes 00 Seconds East 36.6 feet
thence North 12 Degrees 26 Minutes 33 Seconds East 46.1 feet
thence North 01 Degrees 53 Minutes 43 Seconds East 59.8 feet
thence North 09 Degrees 48 Minutes 55 Seconds West 67.5 feet
thence North 07 Degrees 41 Minutes 36 Seconds West 53.6 feet
thence North 37 Degrees 14 Minutes 18 Seconds East 50.1 feet
thence North 83 Degrees 53 Minutes 28 Seconds East 61.7 feet
thence South 86 Degrees 49 Minutes 51 Seconds East 70.4 feet
thence North 78 Degrees 03 Minutes 32 Seconds East 68.4 feet
thence North 57 Degrees 32 Minutes 25 Seconds East 54.3 feet
thence North 27 Degrees 33 Minutes 08 Seconds East 52 feet
thence North 06 Degrees 46 Minutes 26 Seconds East 53.2 feet
thence North 10 Degrees 54 Minutes 12 Seconds East 37.1 feet
thence North 09 Degrees 09 Minutes 18 Seconds East 31.9 feet
thence North 09 Degrees 33 Minutes 30 Seconds East 38.3 feet
thence North 11 Degrees 56 Minutes 06 Seconds East 35.6 feet
thence North 21 Degrees 03 Minutes 47 Seconds East 24.3 feet
thence North 28 Degrees 54 Minutes 43 Seconds East 22.2 feet
thence North 27 Degrees 27 Minutes 04 Seconds East 28.2 feet
thence North 25 Degrees 29 Minutes 50 Seconds East 33.2 feet
thence North 20 Degrees 41 Minutes 29 Seconds East 34.8 feet
thence North 11 Degrees 50 Minutes 30 Seconds East 48.3 feet
thence North 05 Degrees 29 Minutes 07 Seconds East 45.5 feet
thence North 01 Degrees 43 Minutes 12 Seconds East 37.1 feet
thence North 00 Degrees 32 Minutes 52 Seconds East 22 feet
thence North 00 Degrees 18 Minutes 26 Seconds West 19.7 feet
thence North 04 Degrees 59 Minutes 35 Seconds West 20.1 feet
thence North 11 Degrees 05 Minutes 29 Seconds West 28.1 feet
thence North 06 Degrees 15 Minutes 14 Seconds West 31.7 feet
thence North 01 Degrees 13 Minutes 37 Seconds East 36.8 feet
thence North 31 Degrees 41 Minutes 53 Seconds East 43.3 feet
thence North 72 Degrees 11 Minutes 08 Seconds East 51.3 feet
thence South 77 Degrees 32 Minutes 09 Seconds East 50.5 feet
thence South 60 Degrees 18 Minutes 43 Seconds East 46.6 feet
thence South 48 Degrees 24 Minutes 32 Seconds East 47.2 feet
thence South 32 Degrees 21 Minutes 16 Seconds East 47.6 feet
thence South 21 Degrees 20 Minutes 41 Seconds East 54.9 feet
thence South 22 Degrees 13 Minutes 31 Seconds East 59.8 feet
thence South 42 Degrees 04 Minutes 34 Seconds East 57.6 feet
thence South 75 Degrees 23 Minutes 56 Seconds East 52.3 feet
thence North 81 Degrees 16 Minutes 40 Seconds East 56.1 feet
thence North 68 Degrees 50 Minutes 17 Seconds East 51.6 feet
thence North 64 Degrees 12 Minutes 43 Seconds East 46.5 feet
thence North 67 Degrees 18 Minutes 45 Seconds East 30.2 feet
thence North 77 Degrees 07 Minutes 02 Seconds East 43.7 feet
thence South 83 Degrees 05 Minutes 17 Seconds East 49.6 feet

thence South 78 Degrees 30 Minutes 00 Seconds East 59.3 feet
thence South 76 Degrees 59 Minutes 53 Seconds East 62.7 feet
thence South 78 Degrees 09 Minutes 08 Seconds East 65.5 feet
thence North 89 Degrees 22 Minutes 27 Seconds East 59.1 feet
thence North 80 Degrees 04 Minutes 02 Seconds East 56.9 feet
thence North 71 Degrees 44 Minutes 50 Seconds East 60.7 feet
thence North 67 Degrees 46 Minutes 15 Seconds East 58 feet
thence North 67 Degrees 32 Minutes 14 Seconds East 59.2 feet
thence North 68 Degrees 54 Minutes 07 Seconds East 65.6 feet
thence North 66 Degrees 45 Minutes 02 Seconds East 67.4 feet
thence North 69 Degrees 08 Minutes 12 Seconds East 67.3 feet
thence North 76 Degrees 21 Minutes 41 Seconds East 71.2 feet
thence North 79 Degrees 33 Minutes 30 Seconds East 69 feet
thence North 86 Degrees 47 Minutes 12 Seconds East 64.7 feet
thence North 87 Degrees 33 Minutes 37 Seconds East 61.7 feet
thence North 80 Degrees 39 Minutes 11 Seconds East 58.5 feet
thence North 72 Degrees 27 Minutes 45 Seconds East 54.3 feet
thence North 51 Degrees 40 Minutes 08 Seconds East 55.4 feet
thence North 36 Degrees 46 Minutes 19 Seconds East 53.9 feet
thence North 57 Degrees 07 Minutes 07 Seconds East 56.1 feet
thence North 54 Degrees 39 Minutes 53 Seconds East 42.9 feet
thence North 20 Degrees 14 Minutes 55 Seconds East 28 feet
thence North 30 Degrees 39 Minutes 23 Seconds East 34.4 feet
thence North 59 Degrees 46 Minutes 24 Seconds East 40.1 feet
thence North 70 Degrees 16 Minutes 38 Seconds East 42.5 feet
thence North 63 Degrees 47 Minutes 10 Seconds East 38.3 feet
thence North 30 Degrees 28 Minutes 36 Seconds East 35.9 feet
thence North 22 Degrees 16 Minutes 54 Seconds West 40.3 feet
thence North 42 Degrees 25 Minutes 44 Seconds West 41.6 feet
thence North 48 Degrees 28 Minutes 16 Seconds West 46.3 feet
thence North 44 Degrees 19 Minutes 40 Seconds West 54.3 feet
thence North 51 Degrees 08 Minutes 01 Seconds West 11.4 feet
thence North 51 Degrees 05 Minutes 34 Seconds West 52.9 feet
thence North 71 Degrees 40 Minutes 57 Seconds West 62.7 feet
thence North 84 Degrees 33 Minutes 47 Seconds West 55.7 feet
thence North 54 Degrees 52 Minutes 02 Seconds West 44.7 feet
thence North 13 Degrees 48 Minutes 10 Seconds West 42.2 feet
thence North 00 Degrees 02 Minutes 31 Seconds East 53.8 feet
thence North 02 Degrees 56 Minutes 59 Seconds West 64.1 feet
thence North 03 Degrees 17 Minutes 10 Seconds East 68.1 feet
thence North 13 Degrees 29 Minutes 11 Seconds East 56.4 feet
thence North 42 Degrees 27 Minutes 41 Seconds East 53.6 feet
thence North 56 Degrees 40 Minutes 54 Seconds East 61.4 feet
thence North 56 Degrees 32 Minutes 44 Seconds East 57.6 feet
thence North 75 Degrees 08 Minutes 44 Seconds East 53.6 feet
thence North 80 Degrees 17 Minutes 14 Seconds East 54.2 feet
thence North 70 Degrees 22 Minutes 10 Seconds East 53.6 feet
thence North 50 Degrees 55 Minutes 37 Seconds East 55.6 feet
thence North 38 Degrees 15 Minutes 28 Seconds East 62.1 feet

thence North 48 Degrees 36 Minutes 39 Seconds East 50.9 feet
thence South 87 Degrees 00 Minutes 47 Seconds East 45.7 feet
thence South 63 Degrees 05 Minutes 28 Seconds East 51.7 feet
thence South 50 Degrees 57 Minutes 17 Seconds East 37.7 feet more or less to **the ending point at:** 37 degrees 40 minutes 49.62 seconds North Latitude and -110 degrees 20 minutes 51.68 seconds West Longitude, which can be converted to mapping accuracy State Plane Utah South Zone NAD 83 feet coordinates of X = 1,973,882.7 feet and Y = 10,213,691.0 feet.

Appendix F to Attachment 4

Popular Name: RED CANYON ROAD
County: San Juan
County Road Number: B259
State Geographic Information Database (SGID) Road Identification Number: RD190270.
Road-Segment Number: 010
Road-Segment Length: 0.12 miles more or less.
Believed owner of the land underlying this road-segment is: Bureau of Land Management.

The following description is based upon the geographic coordinate system using the NAD83 Datum. The source is GPS mapping grade data as indicated in the metadata and/or the transportation data model of the State of Utah Geographic Information Database (SGID).

The road-segment itself is the monument that is identified by its physical presence on the land. The location of said physical presence is closely approximated by mapping grade Global Positioning System (GPS) data. Said data are checked against the corresponding gray-scale 1-meter Digital Orthophoto Quadrangles published by the United States Geological Survey (USGS) to verify a reasonable degree of accuracy. In circumstances where accurate satellite signal acquisition is not possible, such as deep, narrow canyons or under a canopy of dense foliage, or where very sharp curves in the road make accuracy questionable, such portions of the road were digitized from the corresponding gray-scale 1-meter Digital Orthophoto Quadrangles published by the United States Geological Survey (USGS).

This road-segment may traverse:
Township 35 South Range 14 East, Section(s) 35, Salt Lake Base & Meridian

The following description closely approximates the location of the centerline of the physical monument (RED CANYON ROAD)-- Segment 010 based on mapping grade Global Positioning System (GPS) data as defined above:

Beginning at a point on the road center line located at 37 degrees 41 minutes 04.75 seconds North Latitude and -110 degrees 20 minutes 028.9 seconds West Longitude, which can be converted to mapping accuracy State Plane Utah South Zone NAD 83 feet coordinates of X = 1,975,694.2 feet and Y = 10,215,243.2 feet; thence the following courses along the said road center line:

thence North 20 Degrees 14 Minutes 55 Seconds East 58.9 feet
thence North 31 Degrees 26 Minutes 16 Seconds East 53.6 feet
thence North 69 Degrees 44 Minutes 37 Seconds East 47.1 feet
thence North 88 Degrees 37 Minutes 54 Seconds East 53.2 feet
thence North 66 Degrees 47 Minutes 43 Seconds East 57.4 feet
thence North 50 Degrees 35 Minutes 00 Seconds East 58.8 feet
thence North 70 Degrees 18 Minutes 29 Seconds East 56.4 feet
thence South 77 Degrees 44 Minutes 30 Seconds East 55.8 feet
thence South 59 Degrees 13 Minutes 41 Seconds East 55.9 feet
thence South 65 Degrees 37 Minutes 20 Seconds East 58.2 feet
thence South 71 Degrees 52 Minutes 20 Seconds East 49.8 feet

thence South 84 Degrees 55 Minutes 42 Seconds East 10.2 feet more or less to **the ending point at:** 37 degrees 41 minutes 05.84 seconds North Latitude and -110 degrees 20 minutes 22.54 seconds West Longitude, which can be converted to mapping accuracy State Plane Utah South Zone NAD 83 feet coordinates of X = 1,976,204.2 feet and Y = 10,215,359.8 feet.

Appendix G to Attachment 4

Popular Name: RED CANYON ROAD
County: San Juan
County Road Number: B259
State Geographic Information Database (SGID) Road Identification Number: RD190270.
Road-Segment Number: 012
Road-Segment Length: 1.37 miles more or less.
Believed owner of the land underlying this road-segment is: Bureau of Land Management.

The following description is based upon the geographic coordinate system using the NAD83 Datum. The source is GPS mapping grade data as indicated in the metadata and/or the transportation data model of the State of Utah Geographic Information Database (SGID).

The road-segment itself is the monument that is identified by its physical presence on the land. The location of said physical presence is closely approximated by mapping grade Global Positioning System (GPS) data. Said data are checked against the corresponding gray-scale 1-meter Digital Orthophoto Quadrangles published by the United States Geological Survey (USGS) to verify a reasonable degree of accuracy. In circumstances where accurate satellite signal acquisition is not possible, such as deep, narrow canyons or under a canopy of dense foliage, or where very sharp curves in the road make accuracy questionable, such portions of the road were digitized from the corresponding gray-scale 1-meter Digital Orthophoto Quadrangles published by the United States Geological Survey (USGS).

This road-segment may traverse:
Township 35 South Range 15 East, Section(s) 30,31, Salt Lake Base & Meridian

The following description closely approximates the location of the centerline of the physical monument (RED CANYON ROAD)-- Segment 012 based on mapping grade Global Positioning System (GPS) data as defined above:

Beginning at a point on the road center line located at 37 degrees 41 minutes 54.36 seconds North Latitude and -110 degrees 19 minutes 016.5 seconds West Longitude, which can be converted to mapping accuracy State Plane Utah South Zone NAD 83 feet coordinates of X = 1,981,450.6 feet and Y = 10,220,333.7 feet; thence the following courses along the said road center line:

thence North 83 Degrees 18 Minutes 56 Seconds East 50.5 feet
thence South 80 Degrees 16 Minutes 45 Seconds East 54.7 feet
thence South 68 Degrees 09 Minutes 57 Seconds East 51.4 feet
thence South 63 Degrees 55 Minutes 02 Seconds East 48 feet
thence South 54 Degrees 31 Minutes 05 Seconds East 52.2 feet
thence South 49 Degrees 02 Minutes 18 Seconds East 42.8 feet
thence South 53 Degrees 26 Minutes 14 Seconds East 9.8 feet
thence South 66 Degrees 20 Minutes 40 Seconds East 38.8 feet
thence South 89 Degrees 24 Minutes 17 Seconds East 41.7 feet
thence North 77 Degrees 57 Minutes 35 Seconds East 43.6 feet
thence North 73 Degrees 50 Minutes 00 Seconds East 30 feet

thence North 71 Degrees 15 Minutes 28 Seconds East 21.8 feet
thence North 69 Degrees 11 Minutes 16 Seconds East 43.1 feet
thence North 70 Degrees 57 Minutes 05 Seconds East 58.2 feet
thence North 82 Degrees 11 Minutes 49 Seconds East 62.9 feet
thence North 83 Degrees 19 Minutes 19 Seconds East 68 feet
thence North 79 Degrees 42 Minutes 12 Seconds East 58.6 feet
thence North 82 Degrees 45 Minutes 30 Seconds East 48.9 feet
thence South 70 Degrees 23 Minutes 26 Seconds East 48.2 feet
thence South 53 Degrees 26 Minutes 14 Seconds East 52.5 feet
thence South 64 Degrees 39 Minutes 05 Seconds East 46.2 feet
thence North 63 Degrees 07 Minutes 40 Seconds East 33 feet
thence North 10 Degrees 03 Minutes 06 Seconds East 31 feet
thence North 19 Degrees 49 Minutes 22 Seconds West 27.5 feet
thence North 09 Degrees 01 Minutes 28 Seconds West 49.8 feet
thence North 10 Degrees 56 Minutes 47 Seconds East 65.6 feet
thence North 18 Degrees 07 Minutes 40 Seconds East 66.4 feet
thence North 24 Degrees 47 Minutes 20 Seconds East 57.3 feet
thence North 31 Degrees 46 Minutes 47 Seconds East 48.8 feet
thence North 35 Degrees 26 Minutes 48 Seconds East 1 feet
thence North 35 Degrees 13 Minutes 35 Seconds East 55.5 feet
thence North 45 Degrees 23 Minutes 19 Seconds East 57.3 feet
thence North 64 Degrees 03 Minutes 52 Seconds East 53.9 feet
thence North 77 Degrees 55 Minutes 28 Seconds East 48.3 feet
thence North 75 Degrees 11 Minutes 33 Seconds East 39.3 feet
thence North 77 Degrees 09 Minutes 50 Seconds East 18.2 feet
thence North 73 Degrees 44 Minutes 50 Seconds East 14.3 feet
thence North 72 Degrees 35 Minutes 24 Seconds East 17.9 feet
thence North 74 Degrees 14 Minutes 47 Seconds East 25.9 feet
thence North 78 Degrees 46 Minutes 54 Seconds East 27.7 feet
thence North 75 Degrees 39 Minutes 23 Seconds East 29.8 feet
thence North 67 Degrees 40 Minutes 53 Seconds East 33.3 feet
thence North 72 Degrees 10 Minutes 02 Seconds East 32.7 feet
thence North 77 Degrees 42 Minutes 07 Seconds East 37.9 feet
thence North 81 Degrees 08 Minutes 14 Seconds East 37.5 feet
thence North 66 Degrees 25 Minutes 30 Seconds East 35.7 feet
thence North 50 Degrees 11 Minutes 35 Seconds East 31.5 feet
thence North 55 Degrees 38 Minutes 13 Seconds East 42.8 feet
thence North 54 Degrees 53 Minutes 31 Seconds East 56.4 feet
thence North 56 Degrees 46 Minutes 20 Seconds East 61 feet
thence North 62 Degrees 00 Minutes 26 Seconds East 60 feet
thence North 58 Degrees 54 Minutes 09 Seconds East 55.8 feet
thence North 58 Degrees 20 Minutes 08 Seconds East 49.2 feet
thence North 55 Degrees 28 Minutes 37 Seconds East 49.6 feet
thence North 45 Degrees 39 Minutes 50 Seconds East 41.1 feet
thence North 22 Degrees 22 Minutes 45 Seconds East 43.4 feet
thence North 03 Degrees 38 Minutes 56 Seconds West 45 feet
thence North 17 Degrees 16 Minutes 44 Seconds West 52.8 feet
thence North 20 Degrees 08 Minutes 40 Seconds West 55.1 feet
thence North 18 Degrees 51 Minutes 26 Seconds West 51.6 feet

thence North 26 Degrees 08 Minutes 15 Seconds West 57.2 feet
thence North 39 Degrees 32 Minutes 55 Seconds West 55.5 feet
thence North 20 Degrees 54 Minutes 19 Seconds West 52.2 feet
thence North 14 Degrees 37 Minutes 47 Seconds West 63.7 feet
thence North 20 Degrees 32 Minutes 48 Seconds West 62.6 feet
thence North 22 Degrees 55 Minutes 37 Seconds West 55.5 feet
thence North 30 Degrees 08 Minutes 17 Seconds West 54.1 feet
thence North 39 Degrees 20 Minutes 59 Seconds West 53.7 feet
thence North 36 Degrees 53 Minutes 53 Seconds West 54 feet
thence North 24 Degrees 08 Minutes 20 Seconds West 58.5 feet
thence North 18 Degrees 23 Minutes 25 Seconds West 50.7 feet
thence North 28 Degrees 29 Minutes 08 Seconds West 41.7 feet
thence North 26 Degrees 52 Minutes 19 Seconds West 54.3 feet
thence North 20 Degrees 24 Minutes 08 Seconds West 57.3 feet
thence North 15 Degrees 14 Minutes 18 Seconds West 56 feet
thence North 01 Degrees 17 Minutes 21 Seconds West 57.4 feet
thence North 28 Degrees 26 Minutes 33 Seconds East 53.9 feet
thence North 64 Degrees 14 Minutes 41 Seconds East 52.7 feet
thence South 81 Degrees 52 Minutes 48 Seconds East 53.7 feet
thence South 51 Degrees 26 Minutes 21 Seconds East 56.5 feet
thence South 43 Degrees 26 Minutes 40 Seconds East 57.1 feet
thence South 66 Degrees 13 Minutes 26 Seconds East 47.5 feet
thence South 82 Degrees 10 Minutes 37 Seconds East 41.8 feet
thence South 77 Degrees 07 Minutes 38 Seconds East 53.3 feet
thence South 66 Degrees 22 Minutes 33 Seconds East 60.7 feet
thence South 66 Degrees 03 Minutes 11 Seconds East 65.5 feet
thence South 77 Degrees 08 Minutes 04 Seconds East 63.4 feet
thence South 61 Degrees 28 Minutes 45 Seconds East 48.3 feet
thence South 66 Degrees 20 Minutes 40 Seconds East 42 feet
thence North 86 Degrees 29 Minutes 15 Seconds East 41.1 feet
thence North 85 Degrees 39 Minutes 18 Seconds East 83.9 feet
thence North 20 Degrees 04 Minutes 09 Seconds East 12.3 feet
thence North 07 Degrees 48 Minutes 10 Seconds West 25.2 feet
thence North 33 Degrees 49 Minutes 30 Seconds West 30.3 feet
thence North 62 Degrees 10 Minutes 32 Seconds West 37.6 feet
thence North 80 Degrees 30 Minutes 39 Seconds West 46.3 feet
thence North 62 Degrees 07 Minutes 42 Seconds West 52.1 feet
thence North 36 Degrees 23 Minutes 14 Seconds West 52.4 feet
thence North 06 Degrees 26 Minutes 53 Seconds West 52.2 feet
thence North 20 Degrees 55 Minutes 31 Seconds West 35.4 feet
thence North 50 Degrees 14 Minutes 46 Seconds West 37.7 feet
thence North 58 Degrees 32 Minutes 51 Seconds West 48.6 feet
thence North 54 Degrees 09 Minutes 32 Seconds West 57.3 feet
thence North 48 Degrees 22 Minutes 09 Seconds West 56.5 feet
thence North 39 Degrees 12 Minutes 40 Seconds West 48.1 feet
thence North 02 Degrees 16 Minutes 55 Seconds West 47.6 feet
thence North 23 Degrees 04 Minutes 10 Seconds East 55.4 feet
thence North 34 Degrees 45 Minutes 40 Seconds East 60.5 feet
thence North 43 Degrees 19 Minutes 05 Seconds East 58 feet

thence North 43 Degrees 36 Minutes 43 Seconds East 49.2 feet
thence North 41 Degrees 12 Minutes 34 Seconds East 26.7 feet
thence North 00 Degrees 21 Minutes 32 Seconds East 28.2 feet
thence North 11 Degrees 14 Minutes 11 Seconds West 48.5 feet
thence North 08 Degrees 09 Minutes 50 Seconds East 46.8 feet
thence North 29 Degrees 13 Minutes 54 Seconds East 22.6 feet
thence North 34 Degrees 54 Minutes 37 Seconds East 13.7 feet
thence North 31 Degrees 05 Minutes 32 Seconds East 29.6 feet
thence North 26 Degrees 26 Minutes 07 Seconds East 47.4 feet
thence North 05 Degrees 51 Minutes 47 Seconds East 48.9 feet
thence North 13 Degrees 13 Minutes 43 Seconds East 54.7 feet
thence North 17 Degrees 29 Minutes 32 Seconds East 65.5 feet
thence North 23 Degrees 06 Minutes 46 Seconds East 66.9 feet
thence North 23 Degrees 26 Minutes 32 Seconds East 53.8 feet
thence North 02 Degrees 27 Minutes 07 Seconds East 54.5 feet
thence North 15 Degrees 14 Minutes 18 Seconds West 56 feet
thence North 15 Degrees 09 Minutes 09 Seconds West 56.4 feet
thence North 05 Degrees 22 Minutes 35 Seconds West 40.9 feet
thence North 01 Degrees 05 Minutes 30 Seconds West 24 feet
thence North 05 Degrees 16 Minutes 36 Seconds West 30.3 feet
thence North 02 Degrees 27 Minutes 36 Seconds West 43.7 feet
thence North 01 Degrees 33 Minutes 41 Seconds West 45 feet
thence North 09 Degrees 50 Minutes 37 Seconds West 41.6 feet
thence North 18 Degrees 15 Minutes 23 Seconds West 49 feet
thence North 22 Degrees 13 Minutes 57 Seconds West 56.2 feet
thence North 12 Degrees 01 Minutes 55 Seconds West 53.3 feet
thence North 26 Degrees 27 Minutes 00 Seconds East 43.7 feet
thence North 46 Degrees 18 Minutes 50 Seconds East 49.2 feet
thence North 35 Degrees 43 Minutes 13 Seconds East 49.1 feet
thence North 37 Degrees 54 Minutes 48 Seconds East 33.4 feet
thence North 37 Degrees 28 Minutes 07 Seconds East 33.2 feet
thence North 20 Degrees 00 Minutes 57 Seconds East 28.3 feet
thence North 15 Degrees 18 Minutes 14 Seconds East 23.2 feet
thence North 05 Degrees 07 Minutes 59 Seconds East 34.6 feet
thence North 17 Degrees 44 Minutes 10 Seconds East 45.6 feet
thence North 32 Degrees 16 Minutes 52 Seconds East 61.5 feet
thence North 36 Degrees 24 Minutes 44 Seconds East 49.9 feet
thence North 60 Degrees 50 Minutes 14 Seconds East 36.7 feet
thence North 76 Degrees 38 Minutes 15 Seconds East 23.2 feet
thence North 72 Degrees 35 Minutes 24 Seconds East 13.4 feet
thence North 65 Degrees 10 Minutes 23 Seconds East 20.6 feet
thence North 53 Degrees 57 Minutes 26 Seconds East 33.2 feet
thence North 36 Degrees 44 Minutes 31 Seconds East 41.9 feet
thence North 36 Degrees 14 Minutes 16 Seconds East 34.7 feet
thence North 32 Degrees 12 Minutes 37 Seconds East 31.1 feet
thence North 40 Degrees 46 Minutes 28 Seconds East 34 feet
thence North 39 Degrees 02 Minutes 40 Seconds East 42.4 feet
thence North 23 Degrees 23 Minutes 44 Seconds East 44.1 feet
thence North 33 Degrees 01 Minutes 27 Seconds East 43.6 feet

thence North 49 Degrees 45 Minutes 54 Seconds East 39.4 feet
thence North 57 Degrees 29 Minutes 50 Seconds East 31.4 feet
thence North 47 Degrees 20 Minutes 07 Seconds East 15.1 feet more or less to **the ending point at:** 37 degrees 42 minutes 33.44 seconds North Latitude and -110 degrees 18 minutes 043.7 seconds West Longitude, which can be converted to mapping accuracy State Plane Utah South Zone NAD 83 feet coordinates of X = 1,984,036.0 feet and Y = 10,224,319.7 feet.

Appendix H to Attachment 4

Popular Name: RED CANYON ROAD
County: San Juan
County Road Number: B259
State Geographic Information Database (SGID) Road Identification Number: RD190270.
Road-Segment Number: 013
Road-Segment Length: 0.95 miles more or less.
Believed owner of the land underlying this road-segment is: Bureau of Land Management.

The following description is based upon the geographic coordinate system using the NAD83 Datum. The source is GPS mapping grade data as indicated in the metadata and/or the transportation data model of the State of Utah Geographic Information Database (SGID).

The road-segment itself is the monument that is identified by its physical presence on the land. The location of said physical presence is closely approximated by mapping grade Global Positioning System (GPS) data. Said data are checked against the corresponding gray-scale 1-meter Digital Orthophoto Quadrangles published by the United States Geological Survey (USGS) to verify a reasonable degree of accuracy. In circumstances where accurate satellite signal acquisition is not possible, such as deep, narrow canyons or under a canopy of dense foliage, or where very sharp curves in the road make accuracy questionable, such portions of the road were digitized from the corresponding gray-scale 1-meter Digital Orthophoto Quadrangles published by the United States Geological Survey (USGS).

This road-segment may traverse:
Township 38 South Range 16 East, Section(s) 17,18, Salt Lake Base & Meridian

The following description closely approximates the location of the centerline of the physical monument (RED CANYON ROAD)-- Segment 013 based on mapping grade Global Positioning System (GPS) data as defined above:

Beginning at a point on the road center line located at 37 degrees 28 minutes 50.23 seconds North Latitude and -110 degrees 11 minutes 12.99 seconds West Longitude, which can be converted to mapping accuracy State Plane Utah South Zone NAD 83 feet coordinates of X = 2,021,419.9 feet and Y = 10,141,549.1 feet; thence the following courses along the said road center line:

thence South 55 Degrees 14 Minutes 09 Seconds East 75.4 feet
thence South 73 Degrees 14 Minutes 08 Seconds East 48.1 feet
thence North 89 Degrees 41 Minutes 24 Seconds East 28.9 feet
thence North 83 Degrees 13 Minutes 53 Seconds East 17.5 feet
thence North 81 Degrees 11 Minutes 30 Seconds East 28.9 feet
thence North 77 Degrees 23 Minutes 41 Seconds East 26.2 feet
thence North 76 Degrees 57 Minutes 57 Seconds East 20.9 feet
thence North 75 Degrees 57 Minutes 14 Seconds East 76 feet
thence North 75 Degrees 47 Minutes 09 Seconds East 103.8 feet
thence North 69 Degrees 06 Minutes 46 Seconds East 102.7 feet
thence North 56 Degrees 39 Minutes 59 Seconds East 101.8 feet

thence North 46 Degrees 58 Minutes 28 Seconds East 68.1 feet
thence North 46 Degrees 59 Minutes 27 Seconds East 42.2 feet
thence North 48 Degrees 37 Minutes 38 Seconds East 114.9 feet
thence North 58 Degrees 56 Minutes 37 Seconds East 118.8 feet
thence North 68 Degrees 24 Minutes 00 Seconds East 122.9 feet
thence North 68 Degrees 27 Minutes 20 Seconds East 123.2 feet
thence North 67 Degrees 53 Minutes 19 Seconds East 123.7 feet
thence North 69 Degrees 45 Minutes 33 Seconds East 123.2 feet
thence North 70 Degrees 12 Minutes 55 Seconds East 120.1 feet
thence North 69 Degrees 31 Minutes 43 Seconds East 117.1 feet
thence North 69 Degrees 27 Minutes 26 Seconds East 115.8 feet
thence North 68 Degrees 29 Minutes 57 Seconds East 114.4 feet
thence North 67 Degrees 59 Minutes 11 Seconds East 107.4 feet
thence North 70 Degrees 32 Minutes 47 Seconds East 109.1 feet
thence North 70 Degrees 51 Minutes 31 Seconds East 120 feet
thence North 70 Degrees 24 Minutes 00 Seconds East 125.2 feet
thence North 70 Degrees 44 Minutes 30 Seconds East 127.3 feet
thence North 70 Degrees 35 Minutes 28 Seconds East 125.4 feet
thence North 70 Degrees 27 Minutes 59 Seconds East 120.6 feet
thence North 69 Degrees 43 Minutes 13 Seconds East 120.1 feet
thence North 68 Degrees 59 Minutes 17 Seconds East 120.7 feet
thence North 68 Degrees 50 Minutes 08 Seconds East 118 feet
thence North 69 Degrees 35 Minutes 42 Seconds East 114.6 feet
thence North 70 Degrees 05 Minutes 33 Seconds East 112.5 feet
thence North 70 Degrees 30 Minutes 40 Seconds East 111.9 feet
thence North 70 Degrees 09 Minutes 50 Seconds East 109 feet
thence North 69 Degrees 43 Minutes 20 Seconds East 104.8 feet
thence North 69 Degrees 33 Minutes 55 Seconds East 102.1 feet
thence North 69 Degrees 49 Minutes 12 Seconds East 99.5 feet
thence North 71 Degrees 44 Minutes 08 Seconds East 99 feet
thence North 79 Degrees 25 Minutes 09 Seconds East 99.4 feet
thence North 88 Degrees 57 Minutes 37 Seconds East 103.1 feet
thence South 84 Degrees 11 Minutes 39 Seconds East 101.7 feet
thence South 81 Degrees 43 Minutes 21 Seconds East 98.9 feet
thence South 81 Degrees 27 Minutes 33 Seconds East 96 feet
thence South 82 Degrees 02 Minutes 14 Seconds East 93.5 feet
thence South 82 Degrees 17 Minutes 54 Seconds East 89.5 feet
thence South 85 Degrees 10 Minutes 33 Seconds East 84.4 feet
thence North 87 Degrees 23 Minutes 21 Seconds East 73.6 feet
thence North 82 Degrees 22 Minutes 06 Seconds East 59.2 feet
thence North 81 Degrees 21 Minutes 52 Seconds East 40.8 feet
thence North 81 Degrees 11 Minutes 30 Seconds East 28.9 feet
thence North 79 Degrees 01 Minutes 13 Seconds East 23 feet
thence North 76 Degrees 17 Minutes 51 Seconds East 21.3 feet more or less to **the ending point at:** 37 degrees 29 minutes 02.76 seconds North Latitude and -110 degrees 10 minutes 14.73 seconds West Longitude, which can be converted to mapping accuracy State Plane Utah South Zone NAD 83 feet coordinates of X = 2,026,097.3 feet and Y = 10,142,881.9 feet.