Ent 103188 Bk 894 Pg 651-663
Date: 29-MAY-2008 4:47PM
Fee: None
Filed By: LCJ
LOUISE JONES, Recorder
SAN JUAN COUNTY CORPORATION
For: GOVERNOR STATE OF UTAH

Acknowledgment and Notice of Acknowledgment of Acceptance of R.S. 2477 Right-of-Way Grant

THE STATE OF UTAH

TO ALL WHOM THESE PRESENTS SHALL COME, Greeting:

Know ye, This is an Acknowledgment and Notice of Acknowledgment made under Utah Code Sections 72-5-309 through 310 inclusive, that the grant of the United States of America of "the right of way for the construction of highways over public lands, not reserved for public uses" under United States Revised Statutes 2477 (43 U.S.C. Section 932 (repealed October 21, 1976, with proviso recognizing the validity of rights-of-way already established)) was accepted for and on behalf of the State of Utah and its political subdivision San Juan County as it pertains to the highway located in San Juan County known as WARREN ALLEN LOOP ROAD; County Road Number: B2581; State Geographic Information Database (SGID) Road Identification Number: RD190269. Total road length is 2.01 miles more or less.

The reason for this Acknowledgment and Notice of Acknowledgment includes, but is not limited to, the fact that the road was constructed, mechanically, or by continuous use as a public highway for a period of at least ten years, over public lands not reserved for public uses, prior to the earlier of (a) the October 21, 1976 repeal of R.S. 2477 or (b) the date the servient estate was reserved for public uses.

This Acknowledgment and Notice of Acknowledgment applies only to the segments of the road that traverse land owned by the Bureau of Land Management, United States Department of the Interior, and does not apply to segments of the road that traverse land owned by any other person or entity. The State of Utah and its political subdivisions reserve the right to make further acknowledgments and notices of acknowledgment with regard to road segments that traverse land owned by other entities, including the United States of America, through one or more of its agencies.

A printed copy of a map showing the location of the road in said county is appended hereto as "Attachment 1," a printed copy of representative photos of the road is appended hereto as "Attachment 2," a printed copy of a description of the beginning and ending points of the entire road together with a list of Townships, Ranges and Sections that may be traversed by the road in said county is appended hereto as "Attachment 3," and a printed copy of the Road Centerline Description Cover Page(s) is appended hereto as "Attachment 4." The Appendices listed in "Attachment 4" that contain the actual road centerline descriptions are incorporated herein by reference. Affidavits provided by individuals familiar with the road are appended hereto as "Attachment 5."

A printed copy of this Acknowledgment and Notice of Acknowledgment, together with its Attachments and Appendices, may be viewed and/or obtained at the office of the Utah State Archives.

An electronic copy of this Acknowledgment and Notice of Acknowledgment, together with its Attachments and Appendices, may be viewed and/or downloaded as read-only PDF (Portable Document Format) files via the

Internet at http://recorded2477roads.utah.gov.

The owner of the servient estate in the land underlying the road-segments subject to this Acknowledgment and Notice is believed to be the United States of America through one or more of its agencies. Any of such agencies or any other person with a servient ownership claim or a competing dominant estate right-of-way ownership claim, may file a petition in the State District Court for Salt Lake County for a decision regarding the correctness of this Acknowledgment. A claimant shall file a petition within sixty (60) days after receipt of this Notice.

In Witness Whereof, I, John Harja, the official designee of the Governor of the State of Utah, in conformity to the laws of the State (Utah Code Sections 72-5-308 through 310 inclusive), have caused this Acknowledgment and Notice of Acknowledgment to be made.

Signed by my hand in Salt Lake City, Utah, the 22nd day of May, 2008.

By the Governor's Designee

John Harja

CERTIFICATION

State of Utah)
: ss
County of Salt Lake)

I hereby certify that the signer of the foregoing document, John Harja, is personally known by me, has made a voluntary signature and taken an oath stating that he is the official designee of the Governor of the State of Utah and is authorized to sign this document on the Governor's behalf pursuant to Utah Code Section 72-5-309. He further vouched that, based upon information and belief, the facts alleged therein are true.

Dated this 22nd day of May, 2008.

NOTARY PUBLIC
PAMELA Z. BLACKHAM
5110 State Office Bldg
Salt Lake City, Utah 84114
COMMISSION EXPIRES
May 3, 2011
STATE OF UTAH

Pamela Z. Blackham
Notary Public

Ent 103188 Bk 0894 Pg 0652

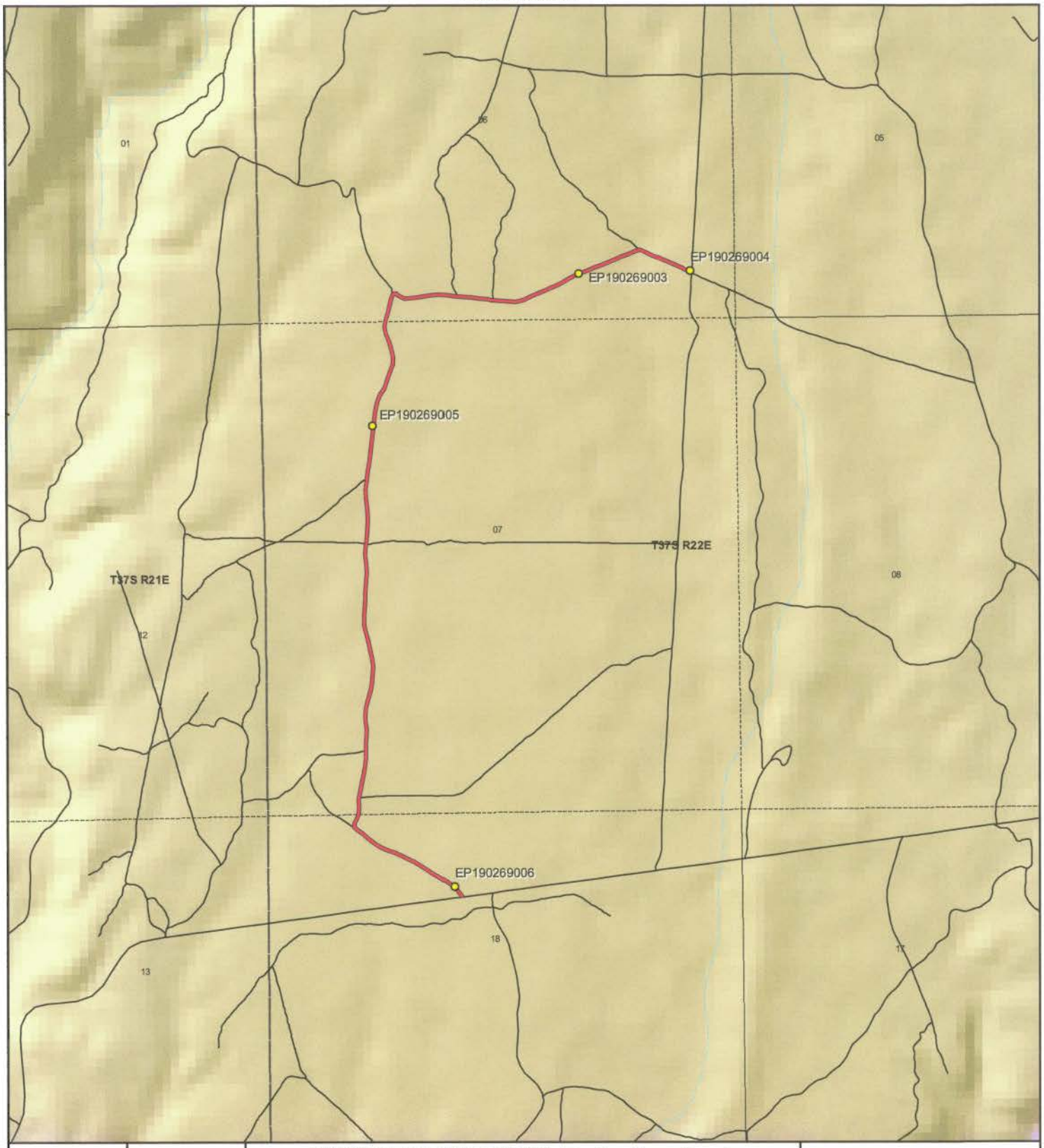

1:16,624
1 inch equals 0.3 miles

WARREN ALLEN LOOP ROAD - San Juan County
SGID RD_ID RD190269

Land Ownership Categories

- BLM
- Private
- SITLA, State Trust Land
- USFS, National Forest
- State Parks and Recreation
- Tribal, Indian Reservation
- NPS, National Park
- Wilderness
- UDWR Wildlife Reserve
- DOD, Military
- State Sovereign Land
- National Recreation Area
- USFWS, Natl. Wildlife Refuge

Transportation Network

- WARREN ALLEN LOOP ROAD
- Title V: Issued Or Under Consideration By BLM Or County
- Other Roads
- Photo Event Point
- Section = 1 Mile

Map prepared by the State of Utah
Automated Geographic Reference Center
Room 5130 State Office Building
Salt Lake City, Utah 841 14
Apr 08, 2008

Ent 103188 Bk 0894 Pg 0653

EP190269003

EP190269004

EP190269005

EP190269006

EP000000000

EP000000000

WARREN ALLEN LOOP ROAD - San Juan County
SGID RD_ID RD190269

Map prepared by the State of Utah
Automated Geographic Reference Center
Room 5130 State Office Building
Salt Lake City, Utah 84114
April 11, 2008

Ent 103188 Bk 0894 Pg 0654

Attachment 3

Beginning & Ending Points and Township, Range, and Section References For:

Popular Name: WARREN ALLEN LOOP ROAD
County: San Juan
County Road Number: B2581
State Geographic Information Database (SGID) Road Identification Number: RD190269.
Total Road Length: 2.01 miles more or less.

Beginning at a point on the road centerline located at 37 degrees 34 minutes 030.5 seconds North Latitude and -109 degrees 32 minutes 27.24 seconds West Longitude, which can be converted to mapping accuracy State Plane Utah South Zone NAD 83 feet coordinates of X = 2,208,134.3 feet and Y = 10,179,236.5 feet based on the US Survey Foot conversion.

Ending at a point on the road centerline located at 37 degrees 35 minutes 36.33 seconds North Latitude and -109 degrees 31 minutes 55.26 seconds West Longitude, which can be converted to mapping accuracy State Plane Utah South Zone NAD 83 feet coordinates of X = 2,210,567.9 feet and Y = 10,185,947.9 feet based on the US Survey Foot conversion.

This road may traverse:

Township 37 South Range 22 East, Section(s) 6,7,18, Salt Lake Base & Meridian
See Attachment 1 above for a cartographic depiction of the course of this road.

Ent 103188 Bk 0894 Pg 0655

Attachment 4
Road Centerline Description Cover Page(s)

Popular Name: WARREN ALLEN LOOP ROAD
County: San Juan
County Road Number: B2581
State Geographic Information Database (SGID) Road Identification Number: RD190269.
Total Road Length: 2.01 miles more or less.

Centerline Descriptions Of Road-Segments That Cross Over Federally Owned Land, Derived From Global Positioning System Data And Cross-checked against USGS Digital Orthophoto Quadrangles Compiled By The Utah Automated Geographic Reference Center And Entered Into The State Geographic Information Database (SGID).

Road-Segments Listed by SGID Road Identification Number (RD_ID)	Road-Segment Numbers	Believed Ownership Of Servient Estate	Approximate Segment Length	See Attached Appendix
RD190269	001	BLM	2.01 Miles	A
		Total Road Length	2.01	————

*** Indicates that a Title V permit will be requested, is in process, or has been issued.**
† Indicates that road-segments crossing Forest Service land are under consideration by the state and county as of the date of this Acknowledgment and Notice of Acknowledgment.

Ent 103188 Bk 0894 Pg 0656

Attachment 5

Ent 103188 Bk 0894 Pg 0657

AFFIDAVIT OF RICHARD I. WATKINS

WARREN ALLEN LOOP ROAD

SAN JUAN COUNTY, UTAH

COUNTY ROAD NUMBER B2581

State of Utah)
: ss
County of San Juan)

Richard I. Watkins, being first duly sworn, deposes and states as follows:

1. I am an adult competent to testify about the matters set forth below based upon my personal knowledge. I currently reside in San Juan County, Utah. I have lived in San Juan County since 1937.

2. I have traveled and am familiar with a road in San Juan County known as Warren Allen Loop Road. I am also familiar with the land the road traverses. When I first used and observed the road in the mid 1950's, it followed the same route as in 2000, when I last observed it. Attached is a San Juan County map showing Warren Allen Loop Road. To the best of my knowledge and based upon my use of and familiarity with this road and the land it traverses, the location and route of the road are correctly illustrated on the attached map.

3. I am informed that the County identifies this road according to the road number described above.

4. I have observed that the road has been open to the public for all to use, to come and go as they pleased, since at least as early as the mid 1950's and continuing through 1976 to 2000. Throughout this time period I have observed travel on the road by various means, including: automobile, pickup, jeep, ATV and horse. Throughout this time period, the road was used daily for more than 10 continuous years prior to 1976, and was used weekly in 2000.

Ent 103188 Bk 0894 Pg 0658

5. Throughout the time period from the mid 1950's to 2000, I have used the road myself for the following uses: sight-seeing, farming, wood gathering and hunting.

6. Throughout the time period described in the previous paragraph, I observed vehicles using the road at various times for the uses described in the previous paragraph, plus the following uses: ATV use and recreation.

7. It is also the reputation in the community that this road has been open to the public for all to use, to come and go as they pleased, since at least as early as 1950 and continuing through 1976 to the present, for the uses described in the previous paragraphs.

8. I observed the graded surface prior to 1976.

Dated this 19 day of September, 2007.

Richard I. Watkins

Richard I. Watkins

SUBSCRIBED AND SWORN TO before me this 19th day of September, 2007.

Notary Public
GLORIA SCHRADER
5110 State Office Bldg.
Salt Lake City, UT 84114-2477
My Commission Expires
October 10, 2008
State of Utah

Gloria Schrader

Notary Public

Ent 103188 Bk 0894 Pg 0659

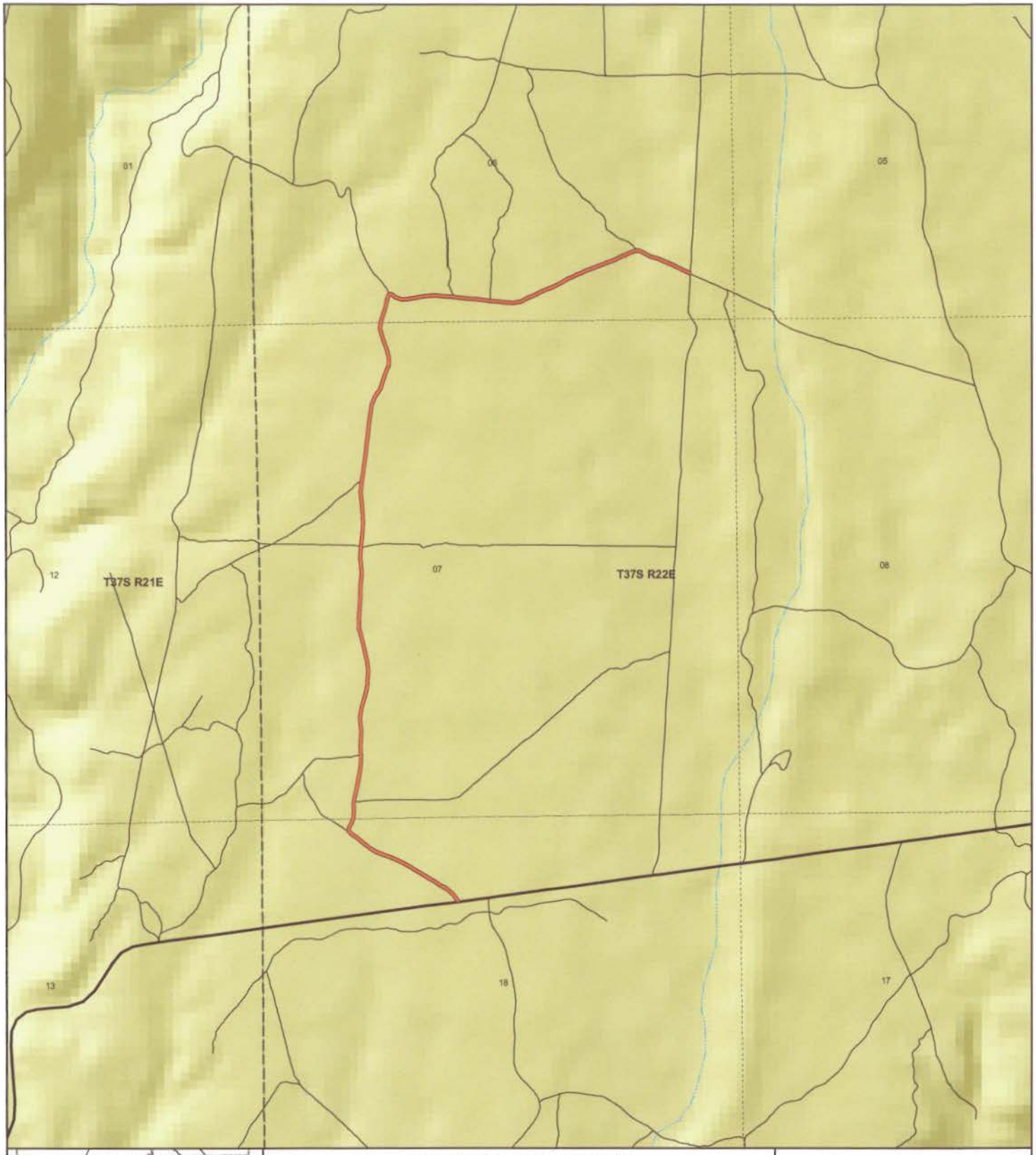

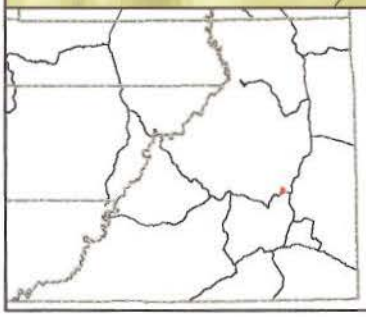

WARREN ALLEN LOOP
County Unique - B2581

Land Ownership Categories

- BLM
- US Forest Service
- Private
- State Lands
- National Parks & Monuments (NPS)
- Wilderness
- National Recreation Area
- State Parks
- Tribal Lands

Transportation Network

- WARREN ALLEN LOOP
- State / U.S. Highway
- Local Roads

Misc

- City / Town
- Municipalities
- Section = 1 Mile

N

1:16,343

1 inch equals 0.3 miles

Jul 31, 2007

AFFIDAVIT OF ALBERT E. STEELE

WARREN ALLEN LOOP ROAD

SAN JUAN COUNTY, UTAH

COUNTY ROAD NUMBER B2581

State of Utah)
: ss
County of San Juan)

Albert E. Steele, being first duly sworn, deposes and states as follows:

1. I am an adult competent to testify about the matters set forth below based upon my personal knowledge. I currently reside in San Juan County, Utah. I have lived in San Juan County for 60 years.

2. I have traveled and am familiar with a road in San Juan County known as Warren Allen Loop Road. I am also familiar with the land the road traverses. When I first used and observed the road in 1960, it followed the same route as in 2002, when I last observed it. Attached is a San Juan County map showing Warren Allen Loop Road. To the best of my knowledge and based upon my use of and familiarity with this road and the land it traverses, the location and route of the road are correctly illustrated on the attached map.

3. I am informed that the County identifies this road according to the road number described above.

4. I have observed that the road has been open to the public for all to use, to come and go as they pleased, since at least as early as 1960 and continuing through 1976 to 2002. Throughout this time period I have observed travel on the road by various means, including: pickup, automobile, other truck, camper, jeep and oil equipment. Throughout this time period,

Ent 103188 Bk 0894 Pg 0661

the road was used weekly for more than 10 continuous years prior to 1976 and was used weekly in 2002.

5. Throughout the time period from 1960 to 2002, I have used the road myself for the following uses: predator control and recreation.

6. Throughout the time period described in the previous paragraph, I observed vehicles using the road at various times for the uses described in the previous paragraph, plus the following uses: livestock operations, tourism, hunting, oil and gas exploration, mineral prospecting, and traveling in and through the area.

7. It is also the reputation in the community that this road has been open to the public for all to use, to come and go as they pleased, since at least as early as the early 1930s and continuing through 1976 to the present, for the uses described in the previous paragraphs.

8. I observed the graded surface prior to 1976.

Dated this 18th day of September, 2007.

Albert E. Steele

Albert E. Steele

SUBSCRIBED AND SWORN TO before me this 18th day of September, 2007.

Notary Public
GLORIA SCHRADER
5110 State Office Bldg.
Salt Lake City, UT 84114-2477
My Commission Expires
October 10, 2008
State of Utah

Gloria Schrader

Notary Public

Ent 103188 Bk 0894 Pg 0662

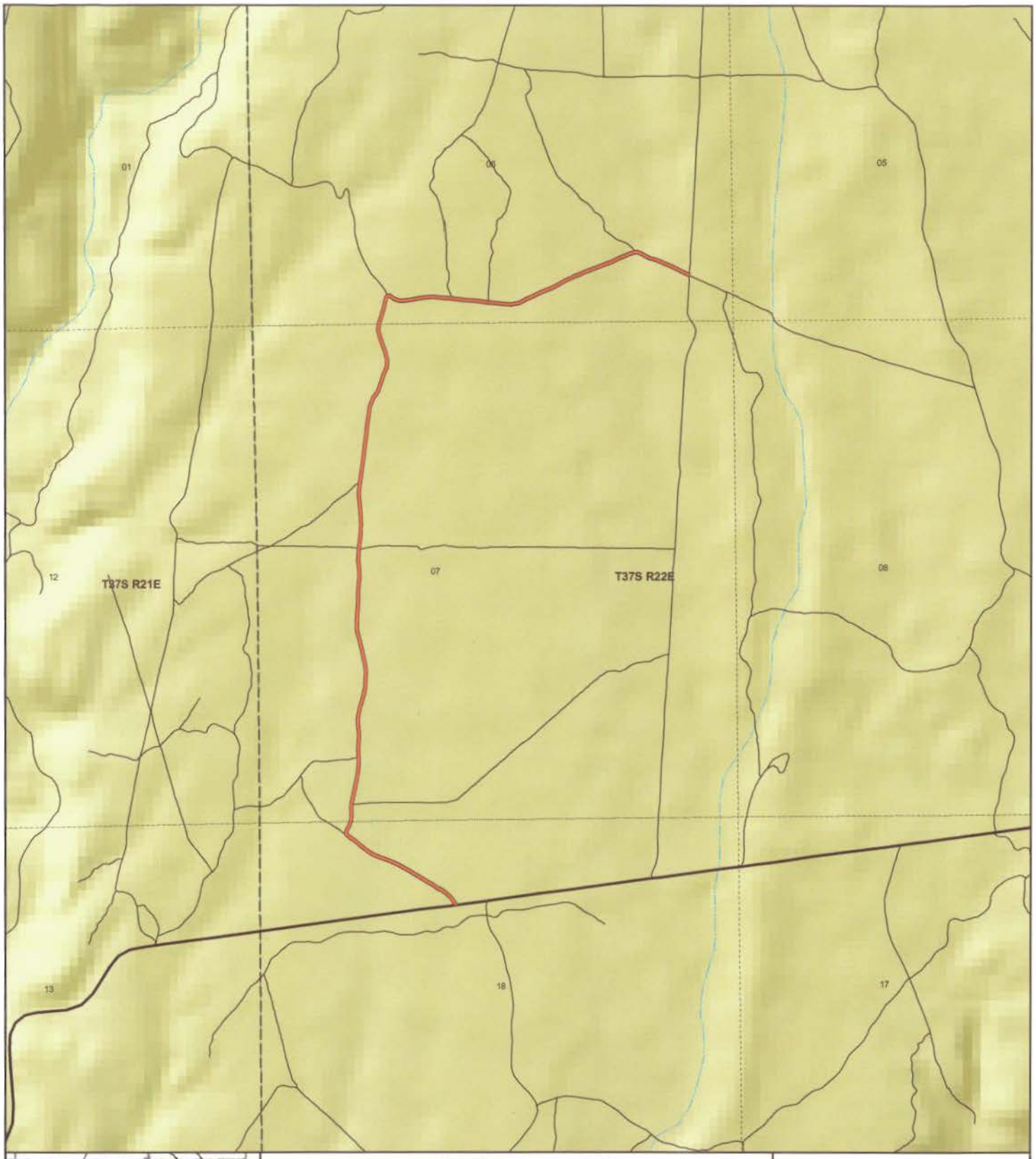

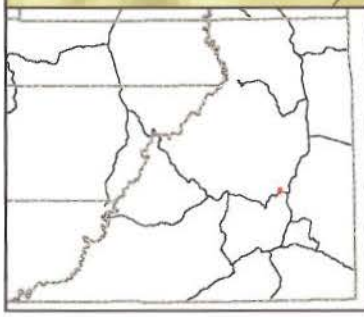

WARREN ALLEN LOOP
County Unique - B2581

Land Ownership Categories

- BLM
- US Forest Service
- Private
- State Lands
- National Parks & Monuments (NPS)
- Wilderness
- National Recreation Area
- State Parks
- Tribal Lands

Transportation Network

- WARREN ALLEN LOOP
- State / U.S. Highway
- Local Roads

Misc

- City / Town
- Municipalities
- Section = 1 Mile

N

1:16,343

1 inch equals 0.3 miles

Jul 31, 2007

Appendix A to Attachment 4

Popular Name: WARREN ALLEN LOOP ROAD
County: San Juan
County Road Number: B2581
State Geographic Information Database (SGID) Road Identification Number: RD190269.
Road-Segment Number: 001
Road-Segment Length: 2.01 miles more or less.
Believed owner of the land underlying this road-segment is: Bureau of Land Management.

The following description is based upon the geographic coordinate system using the NAD83 Datum. The source is GPS mapping grade data as indicated in the metadata and/or the transportation data model of the State of Utah Geographic Information Database (SGID).

The road-segment itself is the monument that is identified by its physical presence on the land. The location of said physical presence is closely approximated by mapping grade Global Positioning System (GPS) data. Said data are checked against the corresponding gray-scale 1-meter Digital Orthophoto Quadrangles published by the United States Geological Survey (USGS) to verify a reasonable degree of accuracy. In circumstances where accurate satellite signal acquisition is not possible, such as deep, narrow canyons or under a canopy of dense foliage, or where very sharp curves in the road make accuracy questionable, such portions of the road were digitized from the corresponding gray-scale 1-meter Digital Orthophoto Quadrangles published by the United States Geological Survey (USGS).

This road-segment may traverse:
Township 37 South Range 22 East, Section(s) 6,7,18, Salt Lake Base & Meridian

The following description closely approximates the location of the centerline of the physical monument (WARREN ALLEN LOOP ROAD)-- Segment 001 based on mapping grade Global Positioning System (GPS) data as defined above:

Beginning at a point on the road center line located at 37 degrees 34 minutes 030.5 seconds North Latitude and -109 degrees 32 minutes 27.24 seconds West Longitude, which can be converted to mapping accuracy State Plane Utah South Zone NAD 83 feet coordinates of X = 2,208,134.3 feet and Y = 10,179,236.5 feet; thence the following courses along the said road center line:

thence North 29 Degrees 50 Minutes 57 Seconds West 11.3 feet
thence North 37 Degrees 47 Minutes 53 Seconds West 42.6 feet
thence North 40 Degrees 57 Minutes 12 Seconds West 48.9 feet
thence North 46 Degrees 20 Minutes 00 Seconds West 52 feet
thence North 52 Degrees 54 Minutes 18 Seconds West 56.2 feet
thence North 57 Degrees 56 Minutes 10 Seconds West 59.4 feet
thence North 59 Degrees 33 Minutes 37 Seconds West 60.3 feet
thence North 59 Degrees 27 Minutes 09 Seconds West 60.8 feet
thence North 58 Degrees 16 Minutes 29 Seconds West 66.2 feet
thence North 58 Degrees 22 Minutes 37 Seconds West 83.1 feet
thence North 59 Degrees 20 Minutes 47 Seconds West 91.8 feet

thence North 61 Degrees 57 Minutes 08 Seconds West 89.1 feet
thence North 64 Degrees 15 Minutes 08 Seconds West 82.9 feet
thence North 67 Degrees 16 Minutes 24 Seconds West 76.3 feet
thence North 71 Degrees 07 Minutes 17 Seconds West 78.9 feet
thence North 69 Degrees 28 Minutes 37 Seconds West 79.3 feet
thence North 58 Degrees 18 Minutes 18 Seconds West 80.5 feet
thence North 51 Degrees 08 Minutes 59 Seconds West 82.1 feet
thence North 49 Degrees 48 Minutes 27 Seconds West 82.9 feet
thence North 56 Degrees 11 Minutes 45 Seconds West 73.7 feet
thence North 42 Degrees 47 Minutes 47 Seconds West 47.6 feet
thence North 09 Degrees 04 Minutes 43 Seconds East 42.2 feet
thence North 34 Degrees 40 Minutes 53 Seconds East 48.1 feet
thence North 14 Degrees 19 Minutes 08 Seconds East 46.1 feet
thence North 14 Degrees 20 Minutes 13 Seconds East 14.9 feet
thence North 03 Degrees 45 Minutes 25 Seconds East 74 feet
thence North 02 Degrees 25 Minutes 53 Seconds West 70.9 feet
thence North 06 Degrees 40 Minutes 14 Seconds East 32.4 feet
thence North 10 Degrees 23 Minutes 10 Seconds East 30.1 feet
thence North 12 Degrees 52 Minutes 48 Seconds East 64.7 feet
thence North 10 Degrees 22 Minutes 28 Seconds East 70.8 feet
thence North 10 Degrees 17 Minutes 40 Seconds East 78.5 feet
thence North 10 Degrees 30 Minutes 57 Seconds East 83.9 feet
thence North 05 Degrees 54 Minutes 26 Seconds East 84.8 feet
thence North 00 Degrees 05 Minutes 23 Seconds West 85.3 feet
thence North 00 Degrees 44 Minutes 33 Seconds West 87 feet
thence North 02 Degrees 40 Minutes 48 Seconds East 88.1 feet
thence North 00 Degrees 50 Minutes 24 Seconds East 81.7 feet
thence North 07 Degrees 06 Minutes 41 Seconds West 72 feet
thence North 03 Degrees 51 Minutes 09 Seconds West 69 feet
thence North 07 Degrees 00 Minutes 57 Seconds East 69.5 feet
thence North 12 Degrees 55 Minutes 48 Seconds East 68.8 feet
thence North 16 Degrees 45 Minutes 09 Seconds East 69.3 feet
thence North 14 Degrees 48 Minutes 24 Seconds East 71.7 feet
thence North 10 Degrees 04 Minutes 57 Seconds East 76.4 feet
thence North 04 Degrees 35 Minutes 19 Seconds East 80.7 feet
thence North 01 Degrees 16 Minutes 05 Seconds East 83.4 feet
thence North 06 Degrees 25 Minutes 32 Seconds West 83.2 feet
thence North 13 Degrees 01 Minutes 40 Seconds West 86.5 feet
thence North 13 Degrees 24 Minutes 40 Seconds West 92.6 feet
thence North 14 Degrees 45 Minutes 45 Seconds West 98.6 feet
thence North 14 Degrees 38 Minutes 13 Seconds West 94.1 feet
thence North 01 Degrees 48 Minutes 03 Seconds West 88.3 feet
thence North 04 Degrees 45 Minutes 52 Seconds East 85.3 feet
thence North 02 Degrees 54 Minutes 28 Seconds East 81.8 feet
thence North 02 Degrees 07 Minutes 35 Seconds East 77.2 feet
thence North 02 Degrees 26 Minutes 23 Seconds East 75.2 feet
thence North 03 Degrees 11 Minutes 17 Seconds East 75.3 feet
thence North 04 Degrees 20 Minutes 35 Seconds East 84.9 feet
thence North 01 Degrees 55 Minutes 25 Seconds West 93.2 feet

thence North 08 Degrees 10 Minutes 39 Seconds West 91.1 feet
thence North 02 Degrees 20 Minutes 18 Seconds East 92.3 feet
thence North 06 Degrees 12 Minutes 55 Seconds East 89.5 feet
thence North 05 Degrees 28 Minutes 57 Seconds East 91 feet
thence North 03 Degrees 09 Minutes 09 Seconds East 103.2 feet
thence North 02 Degrees 58 Minutes 23 Seconds West 113 feet
thence North 05 Degrees 59 Minutes 11 Seconds West 109.5 feet
thence North 03 Degrees 47 Minutes 42 Seconds West 102.6 feet
thence North 05 Degrees 47 Minutes 54 Seconds East 98.7 feet
thence North 06 Degrees 57 Minutes 11 Seconds East 101.2 feet
thence North 07 Degrees 19 Minutes 10 Seconds East 106.3 feet
thence North 07 Degrees 56 Minutes 37 Seconds East 107.4 feet
thence North 04 Degrees 41 Minutes 25 Seconds East 105.4 feet
thence North 08 Degrees 03 Minutes 01 Seconds East 103.8 feet
thence North 06 Degrees 19 Minutes 35 Seconds East 105.1 feet
thence North 06 Degrees 35 Minutes 44 Seconds East 106.4 feet
thence North 09 Degrees 48 Minutes 28 Seconds East 99 feet
thence North 20 Degrees 13 Minutes 20 Seconds East 93.6 feet
thence North 33 Degrees 06 Minutes 52 Seconds East 98.3 feet
thence North 19 Degrees 38 Minutes 20 Seconds East 94.3 feet
thence North 18 Degrees 15 Minutes 16 Seconds East 91.7 feet
thence North 21 Degrees 57 Minutes 23 Seconds East 90.1 feet
thence North 01 Degrees 13 Minutes 10 Seconds West 82.7 feet
thence North 14 Degrees 50 Minutes 11 Seconds West 83.7 feet
thence North 18 Degrees 49 Minutes 04 Seconds West 81.7 feet
thence North 20 Degrees 18 Minutes 48 Seconds West 79.6 feet
thence North 16 Degrees 13 Minutes 20 Seconds West 77.8 feet
thence North 08 Degrees 00 Minutes 45 Seconds East 60.8 feet
thence North 07 Degrees 55 Minutes 56 Seconds East 14.2 feet
thence North 18 Degrees 58 Minutes 06 Seconds East 77.5 feet
thence North 15 Degrees 55 Minutes 20 Seconds East 81 feet
thence North 12 Degrees 54 Minutes 09 Seconds East 77.5 feet
thence North 15 Degrees 41 Minutes 00 Seconds East 53.6 feet
thence North 10 Degrees 59 Minutes 59 Seconds East 1.7 feet
thence North 54 Degrees 20 Minutes 59 Seconds East 22.1 feet
thence South 78 Degrees 28 Minutes 04 Seconds East 20.8 feet
thence South 49 Degrees 19 Minutes 27 Seconds East 26.5 feet
thence South 60 Degrees 57 Minutes 08 Seconds East 24.1 feet
thence South 67 Degrees 32 Minutes 22 Seconds East 57.7 feet
thence North 88 Degrees 49 Minutes 02 Seconds East 64.6 feet
thence North 81 Degrees 15 Minutes 46 Seconds East 71.7 feet
thence North 80 Degrees 18 Minutes 22 Seconds East 78.5 feet
thence North 81 Degrees 19 Minutes 26 Seconds East 78.9 feet
thence North 87 Degrees 48 Minutes 15 Seconds East 79.8 feet
thence South 85 Degrees 48 Minutes 08 Seconds East 79.3 feet
thence South 84 Degrees 23 Minutes 15 Seconds East 79.5 feet
thence South 84 Degrees 56 Minutes 00 Seconds East 84 feet
thence South 84 Degrees 26 Minutes 54 Seconds East 86.8 feet
thence South 85 Degrees 27 Minutes 32 Seconds East 89.2 feet

thence South 83 Degrees 04 Minutes 35 Seconds East 86 feet
thence South 83 Degrees 43 Minutes 41 Seconds East 60.1 feet
thence South 87 Degrees 52 Minutes 24 Seconds East 15.4 feet
thence South 84 Degrees 28 Minutes 03 Seconds East 70.9 feet
thence South 86 Degrees 03 Minutes 22 Seconds East 79.6 feet
thence South 85 Degrees 11 Minutes 45 Seconds East 84.7 feet
thence North 77 Degrees 15 Minutes 36 Seconds East 82.3 feet
thence North 64 Degrees 02 Minutes 56 Seconds East 81.9 feet
thence North 65 Degrees 12 Minutes 26 Seconds East 80.8 feet
thence North 65 Degrees 19 Minutes 38 Seconds East 76.4 feet
thence North 66 Degrees 21 Minutes 52 Seconds East 77.9 feet
thence North 66 Degrees 14 Minutes 21 Seconds East 78.3 feet
thence North 61 Degrees 55 Minutes 11 Seconds East 76.8 feet
thence North 60 Degrees 19 Minutes 55 Seconds East 72.3 feet
thence North 63 Degrees 45 Minutes 16 Seconds East 66.8 feet
thence North 64 Degrees 45 Minutes 20 Seconds East 41.3 feet
thence North 70 Degrees 43 Minutes 10 Seconds East 11.1 feet
thence North 67 Degrees 53 Minutes 18 Seconds East 10.6 feet
thence North 66 Degrees 33 Minutes 30 Seconds East 36.8 feet
thence North 66 Degrees 04 Minutes 49 Seconds East 54.1 feet
thence North 67 Degrees 38 Minutes 52 Seconds East 72.6 feet
thence North 69 Degrees 30 Minutes 02 Seconds East 78 feet
thence North 69 Degrees 25 Minutes 15 Seconds East 84.3 feet
thence North 67 Degrees 34 Minutes 24 Seconds East 77.6 feet
thence North 66 Degrees 25 Minutes 36 Seconds East 76.4 feet
thence North 66 Degrees 47 Minutes 02 Seconds East 75.9 feet
thence North 65 Degrees 33 Minutes 07 Seconds East 76.2 feet
thence North 76 Degrees 20 Minutes 28 Seconds East 59.7 feet
thence South 80 Degrees 50 Minutes 51 Seconds East 4 feet
thence South 71 Degrees 52 Minutes 30 Seconds East 10.4 feet
thence South 66 Degrees 42 Minutes 35 Seconds East 36.9 feet
thence South 62 Degrees 24 Minutes 46 Seconds East 50.5 feet
thence South 66 Degrees 51 Minutes 03 Seconds East 56.9 feet
thence South 72 Degrees 32 Minutes 32 Seconds East 62.4 feet
thence South 67 Degrees 18 Minutes 17 Seconds East 63.8 feet
thence South 67 Degrees 44 Minutes 09 Seconds East 63.3 feet
thence South 67 Degrees 31 Minutes 58 Seconds East 64.4 feet
thence South 65 Degrees 11 Minutes 42 Seconds East 69.6 feet
thence South 64 Degrees 00 Minutes 00 Seconds East 65.9 feet
thence South 64 Degrees 09 Minutes 11 Seconds East 61.8 feet more or less to **the ending point at:** 37 degrees 35 minutes 36.33 seconds North Latitude and -109 degrees 31 minutes 55.26 seconds West Longitude, which can be converted to mapping accuracy State Plane Utah South Zone NAD 83 feet coordinates of X = 2,210,567.9 feet and Y = 10,185,947.9 feet.