Acknowledgment and Notice of Acknowledgment of Acceptance of R.S. 2477 Right-of-Way Grant

Ent 103159 Bk 894 Pg 274 - 286
Date: 29-MAY-2008 3:39PM
Fee: None
Filed By: LCJ
LOUISE JONES, Recorder
SAN JUAN COUNTY CORPORATION
For: GOVERNOR STATE OF UTAH

THE STATE OF UTAH

TO ALL WHOM THESE PRESENTS SHALL COME, Greeting:

Know ye, This is an Acknowledgment and Notice of Acknowledgment made under Utah Code Sections 72-5-309 through 310 inclusive, that the grant of the United States of America of "the right of way for the construction of highways over public lands, not reserved for public uses" under United States Revised Statutes 2477 (43 U.S.C. Section 932 (repealed October 21, 1976, with proviso recognizing the validity of rights-of-way already established)) was accepted for and on behalf of the State of Utah and its political subdivision San Juan County as it pertains to the highway located in San Juan County known as VALLEY OF THE GODS ROAD; County Road Number: B242; State Geographic Information Database (SGID) Road Identification Number: RD190236. Total road length is 16.32 miles more or less.

The reason for this Acknowledgment and Notice of Acknowledgment includes, but is not limited to, the fact that the road was constructed, mechanically, or by continuous use as a public highway for a period of at least ten years, over public lands not reserved for public uses, prior to the earlier of (a) the October 21, 1976 repeal of R.S. 2477 or (b) the date the servient estate was reserved for public uses.

This Acknowledgment and Notice of Acknowledgment applies only to the segments of the road that traverse land owned by the Bureau of Land Management, United States Department of the Interior, and does not apply to segments of the road that traverse land owned by any other person or entity. The State of Utah and its political subdivisions reserve the right to make further acknowledgments and notices of acknowledgment with regard to road segments that traverse land owned by other entities, including the United States of America, through one or more of its agencies.

A printed copy of a map showing the location of the road in said county is appended hereto as "Attachment 1," a printed copy of representative photos of the road is appended hereto as "Attachment 2," a printed copy of a description of the beginning and ending points of the entire road together with a list of Townships, Ranges and Sections that may be traversed by the road in said county is appended hereto as "Attachment 3," and a printed copy of the Road Centerline Description Cover Page(s) is appended hereto as "Attachment 4." The Appendices listed in "Attachment 4" that contain the actual road centerline descriptions are incorporated herein by reference. Affidavits provided by individuals familiar with the road are appended hereto as "Attachment 5."

A printed copy of this Acknowledgment and Notice of Acknowledgment, together with its Attachments and Appendices, may be viewed and/or obtained at the office of the Utah State Archives.

An electronic copy of this Acknowledgment and Notice of Acknowledgment, together with its Attachments and Appendices, may be viewed and/or downloaded as read-only PDF (Portable Document Format) files via the

Internet at http://recorded2477roads.utah.gov.

The owner of the servient estate in the land underlying the road-segments subject to this Acknowledgment and Notice is believed to be the United States of America through one or more of its agencies. Any of such agencies or any other person with a servient ownership claim or a competing dominant estate right-of-way ownership claim, may file a petition in the State District Court for Salt Lake County for a decision regarding the correctness of this Acknowledgment. A claimant shall file a petition within sixty (60) days after receipt of this Notice.

In Witness Whereof, I, John Harja, the official designee of the Governor of the State of Utah, in conformity to the laws of the State (Utah Code Sections 72-5-308 through 310 inclusive), have caused this Acknowledgment and Notice of Acknowledgment to be made.

Signed by my hand in Salt Lake City, Utah, the 22nd day of MAY, 2008.

By the Governor's Designee

John Harja

CERTIFICATION

State of Utah)
: ss
County of Salt Lake)

I hereby certify that the signer of the foregoing document, John Harja, is personally known by me, has made a voluntary signature and taken an oath stating that he is the official designee of the Governor of the State of Utah and is authorized to sign this document on the Governor's behalf pursuant to Utah Code Section 72-5-309. He further vouched that, based upon information and belief, the facts alleged therein are true.

Dated this 22nd day of May, 2008.

NOTARY PUBLIC
PAMELA Z. BLACKHAM
5110 State Office Bldg
Salt Lake City, Utah 84114
COMMISSION EXPIRES
May 3, 2011
STATE OF UTAH

Pamela Z. Blackham
Notary Public

Ent 103159 Bk 0894 Pg 0275

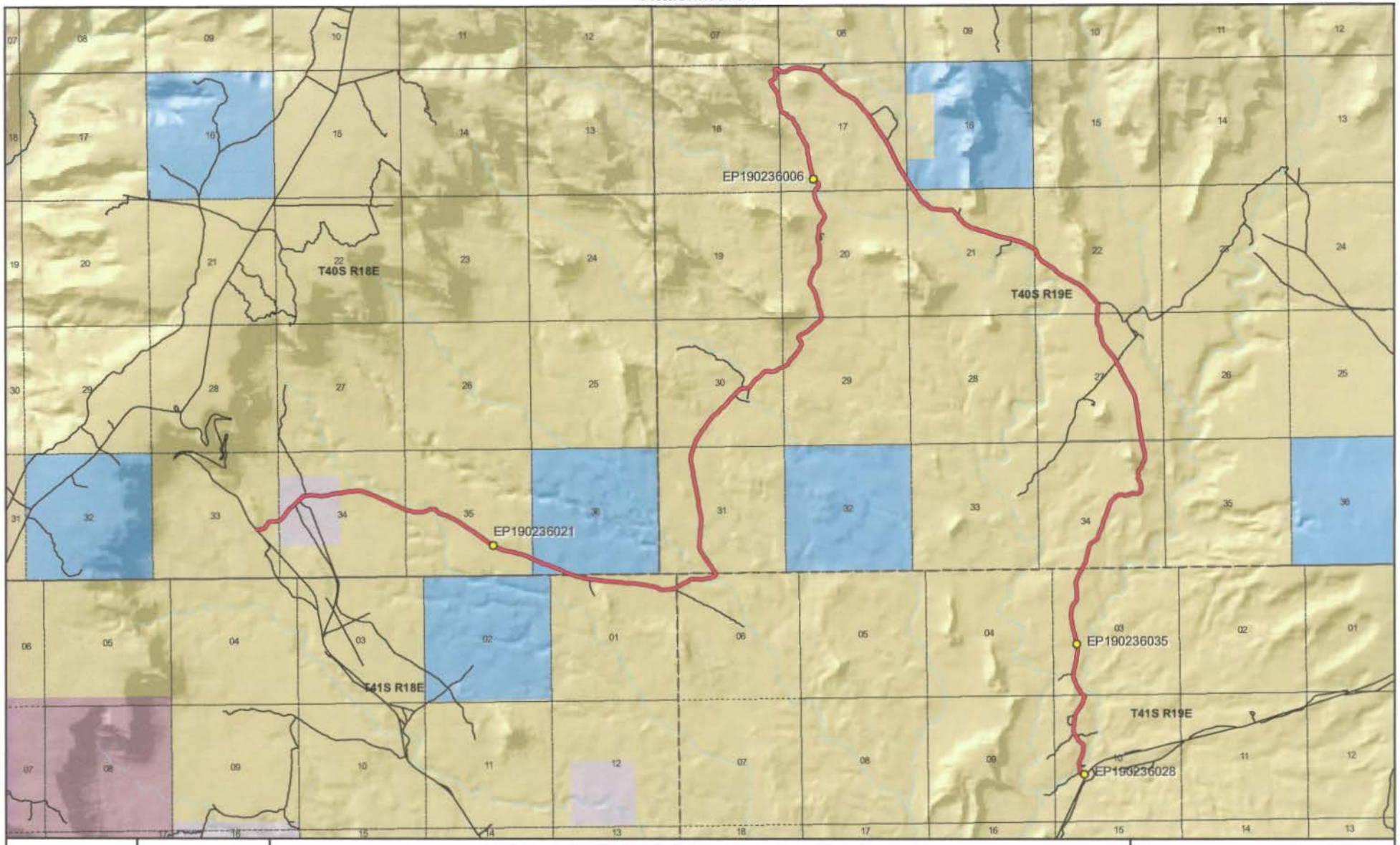

1:66,086
1 inch equals 1 miles

VALLEY OF THE GODS ROAD - San Juan County
SGID RD_ID RD190236

Land Ownership Categories

- BLM
- Private
- SITLA, State Trust Land
- USFS, National Forest
- State Parks and Recreation
- Tribal, Indian Reservation
- NPS, National Park
- Wilderness
- UDWR Wildlife Reserve
- DOD, Military
- State Sovereign Land
- National Recreation Area
- USFWS, Natl. Wildlife Refuge

Transportation Network

- VALLEY OF THE GODS ROAD
- Other Roads
- Title V: Issued Or Under Consideration By BLM Or County
- Photo Event Point
- Section = 1 Mile

Map prepared by the State of Utah
Automated Geographic Reference Center
Room 5130 State Office Building
Salt Lake City, Utah 84114
Apr 04, 2008

UTAH AGRC

Ent 103159 Bk 0894 Pg 0276



EP190236006

EP190236021

EP190236028

EP190236035

EP000000000

EP000000000

VALLEY OF THE GODS ROAD - San Juan County
SGID RD_ID RD190236

Map prepared by the State of Utah
Automated Geographic Reference Center
Room 5130 State Office Building
Salt Lake City, Utah 84114
April 11, 2008

Ent 103159 Bk 0894 Pg 0277

Attachment 3

Beginning & Ending Points and Township, Range, and Section References For:

Popular Name: VALLEY OF THE GODS ROAD
County: San Juan
County Road Number: B242
State Geographic Information Database (SGID) Road Identification Number: RD190236.
Total Road Length: 16.32 miles more or less.

Beginning at a point on the road centerline located at 37 degrees 15 minutes 51.63 seconds North Latitude and -109 degrees 55 minutes 57.55 seconds West Longitude, which can be converted to mapping accuracy State Plane Utah South Zone NAD 83 feet coordinates of X = 2,096,518.4 feet and Y = 10,063,946.4 feet based on the US Survey Foot conversion.

Ending at a point on the road centerline located at 37 degrees 14 minutes 05.62 seconds North Latitude and -109 degrees 48 minutes 51.12 seconds West Longitude, which can be converted to mapping accuracy State Plane Utah South Zone NAD 83 feet coordinates of X = 2,131,178.3 feet and Y = 10,053,825.1 feet based on the US Survey Foot conversion.

This road may traverse:

Township 40 South Range 18 East, Section(s) 33,34,35,36, Salt Lake Base & Meridian
Township 40 South Range 19 East, Section(s) 16,17,18,20,21,22,27,29,30,31,34, Salt Lake Base & Meridian
Township 41 South Range 18 East, Section(s) 1, Salt Lake Base & Meridian
Township 41 South Range 19 East, Section(s) 3,6,10, Salt Lake Base & Meridian
See Attachment 1 above for a cartographic depiction of the course of this road.

Ent 103159 Bk 0894 Pg 0278

Attachment 4
Road Centerline Description Cover Page(s)

Popular Name: VALLEY OF THE GODS ROAD
County: San Juan
County Road Number: B242
State Geographic Information Database (SGID) Road Identification Number: RD190236.
Total Road Length: 16.32 miles more or less.

Centerline Descriptions Of Road-Segments That Cross Over Federally Owned Land, Derived From Global Positioning System Data And Cross-checked against USGS Digital Orthophoto Quadrangles Compiled By The Utah Automated Geographic Reference Center And Entered Into The State Geographic Information Database (SGID).

Road-Segments Listed by SGID Road Identification Number (RD_ID)	Road-Segment Numbers	Believed Ownership Of Servient Estate	Approximate Segment Length	See Attached Appendix
RD190236	001	BLM	0.21 Miles	A
RD190236	002	PVT	0.56 Miles	(not shown)
RD190236	003	BLM	1.65 Miles	B
RD190236	004	ST	0.32 Miles	(not shown)
RD190236	005	BLM	7.48 Miles	C
RD190236	006	ST	0.09 Miles	(not shown)
RD190236	007	BLM	6.01 Miles	D
		Total Road Length	16.32	————

*** Indicates that a Title V permit will be requested, is in process, or has been issued.**
† Indicates that road-segments crossing Forest Service land are under consideration by the state and county as of the date of this Acknowledgment and Notice of Acknowledgment.

Ent 103159 Bk 0894 Pg 0279

Attachment 5

Ent 103159 Bk 0894 Pg 0280

AFFIDAVIT OF KENNETH ROBERT CHRISTENSEN

VALLEY OF THE GODS ROAD

SAN JUAN COUNTY, UTAH

COUNTY ROAD NUMBER B242

State of Utah)
: ss
County of San Juan)

Kenneth Robert Christensen, being first duly sworn, deposes and states as follows:

1. I am an adult competent to testify about the matters set forth below based upon my personal knowledge. I currently reside in San Juan County, Utah. I have lived in San Juan County since 1929.

2. I have traveled and am familiar with a road in San Juan County known as Valley of the Gods Road. I am also familiar with the land the road traverses. When I first used and observed the road in 1965, it followed the same route as in 1994, when I last observed it. Attached is a San Juan County map showing Valley of the Gods Road. To the best of my knowledge and based upon my use of and familiarity with this road and the land it traverses, the location and route of the road are correctly illustrated on the attached map.

3. I am informed that the County identifies this road according to the road number described above.

4. I have observed that the road has been open to the public for all to use, to come and go as they pleased, since at least as early as 1965 and continuing through 1976 to 1994. Throughout this time period I have observed travel on the road by various means, including: pickup, trailer, cars, other truck, bulldozer and jeep. Throughout this time period, the road has been used daily for more than 10 continuous years prior to 1976, and was used daily in 1994.

Ent 103159 Bk 0894 Pg 0281

5. Throughout the time period from 1965 to 1994, I have used the road myself for the following uses: range studies and range improvement with the BLM.

6. Throughout the time period described in the previous paragraph, I observed vehicles using the road at various times for the uses described in the previous paragraph, plus the following uses: recreation, hunting and livestock operations.

7. It is also the reputation in the community that this road has been open to the public for all to use, to come and go as they pleased, since at least as early as 1965 and continuing through 1976 to the present, for the uses described in the previous paragraphs.

8. I observed the following evidence of construction and maintenance performed on the road prior to 1976: I observed graders performing maintenance and construction activities on the road.

Dated this 18 day of September, 2007.

Kenneth Robert Christensen

SUBSCRIBED AND SWORN TO before me this 18th day of September, 2007.

Notary Public
GLORIA SCHRADER
5110 State Office Bldg.
Salt Lake City, UT 84114-2477
My Commission Expires
October 10, 2008
State of Utah

Gloria Schrader
Notary Public

Ent 103159 Bk 0894 Pg 0282

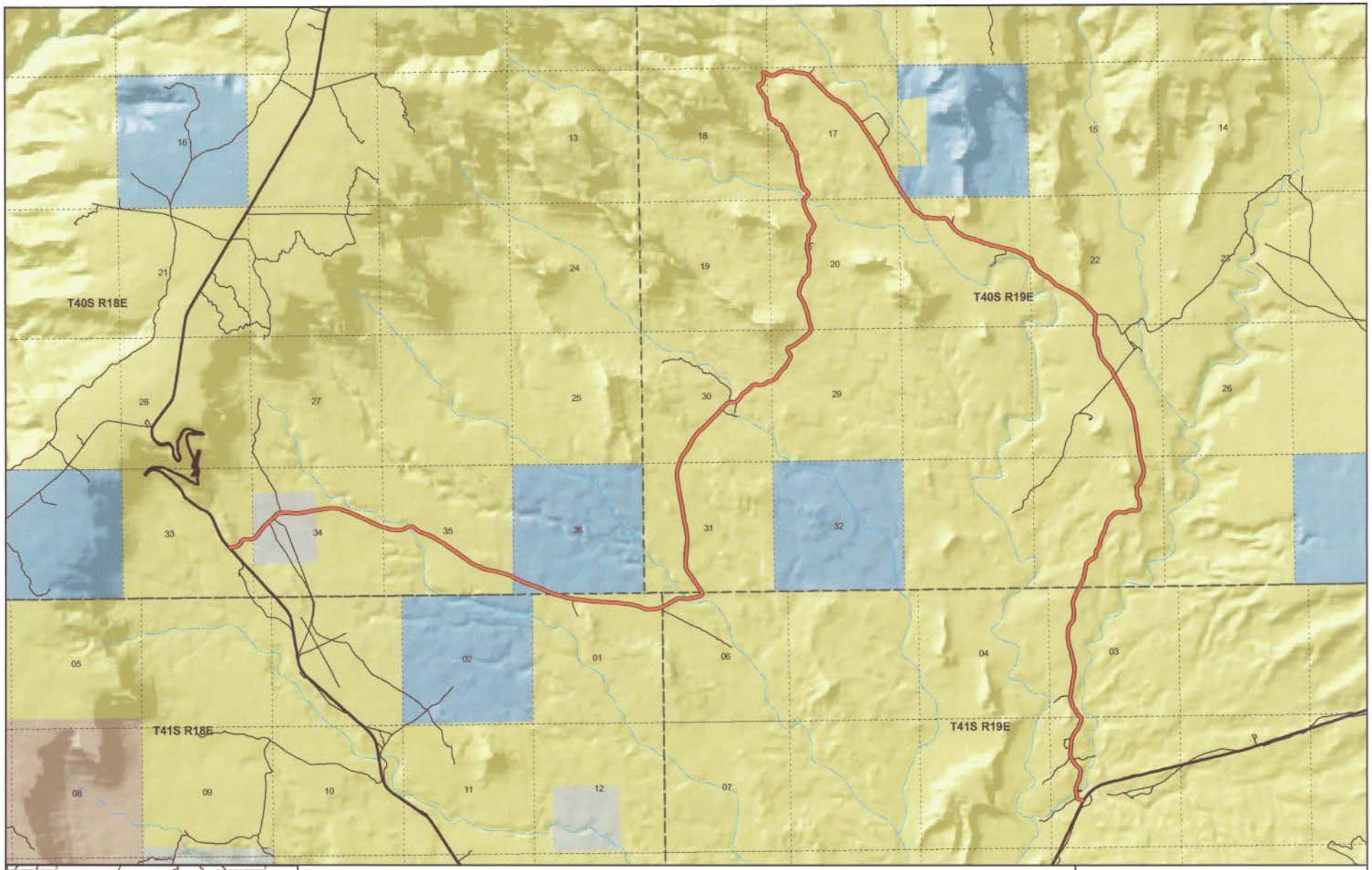

VALLEY OF THE GODS
County Unique - B242

Land Ownership Categories
- BLM
- National Recreation Area
- SITLA, State Trust Land
- USFS, National Forest
- National Parks & Monuments (NPS)
- Private
- Wilderness
- State Park
- Tribal Lands

Misc
- City / Town
- Municipalities
- Section = 1 Mile

Transportation Network
- VALLEY OF THE GODS
- State / U.S. Highway
- Local Roads

N

1:63,050

1 inch equals 1 miles

Jul 26, 2007

Ent 103159 Bk 0894 Pg 0283

AFFIDAVIT OF LYNN L. ADAMS

VALLEY OF THE GODS ROAD

SAN JUAN COUNTY, UTAH

COUNTY ROAD NUMBER B242

State of Utah)
: ss
County of San Juan)

Lynn L. Adams, being first duly sworn, deposes and states as follows:

1. I am an adult competent to testify about the matters set forth below based upon my personal knowledge. I currently reside in San Juan County, Utah. I have lived in San Juan County for 82 years. I worked for the San Juan County Roads Department from 1961 to 1987.

2. I have traveled and am familiar with a road in San Juan County known as Valley of the Gods Road. I am also familiar with the land the road traverses. When I first used and observed the road in 1948, it followed the same route as in 1996, when I last observed it. Attached is a San Juan County map showing Valley of the Gods Road. To the best of my knowledge and based upon my use of and familiarity with this road and the land it traverses, the location and route of the road are correctly illustrated on the attached map.

3. I am informed that the County identifies this road according to the road number described above.

4. I have observed that the road has been open to the public for all to use, to come and go as they pleased, since at least as early as 1948 and continuing through 1976 to 1996. Throughout this time period I have observed travel on the road by various means, including: car, truck, pickup, motorcylcle, and ATV. Throughout this time period, the road has been used

Ent 103159 Bk 0894 Pg 0284

weekly, weather permitting, for more than 10 continuous years prior to 1976 and was used weekly, weather permitting, in 1996.

5. Throughout the time period from 1948 to 1996, I have used the road myself for the following uses: sightseeing and recreation.

6. Throughout the time period described in the previous paragraph, I observed vehicles using the road at various times for the uses described in the previous paragraph, plus the following uses: livestock operations, mineral prospecting, and oil and gas exploration.

7. It is also the reputation in the community that this road has been open to the public for all to use, to come and go as they pleased, since at least as early as the early 1930s and continuing through 1976 to the present, for the uses described in the previous paragraphs.

8. I observed graders performing maintenance activities prior to 1976.

Dated this 17 day of September, 2007.

Lynn L. Adams

Lynn L. Adams

SUBSCRIBED AND SWORN TO before me this 17th day of September, 2007.

Notary Public
GLORIA SCHRADER
5110 State Office Bldg.
Salt Lake City, UT 84114-2477
My Commission Expires
October 10, 2008
State of Utah

Gloria Schrader

Notary Public

Ent 103159 Bk 0894 Pg 0285

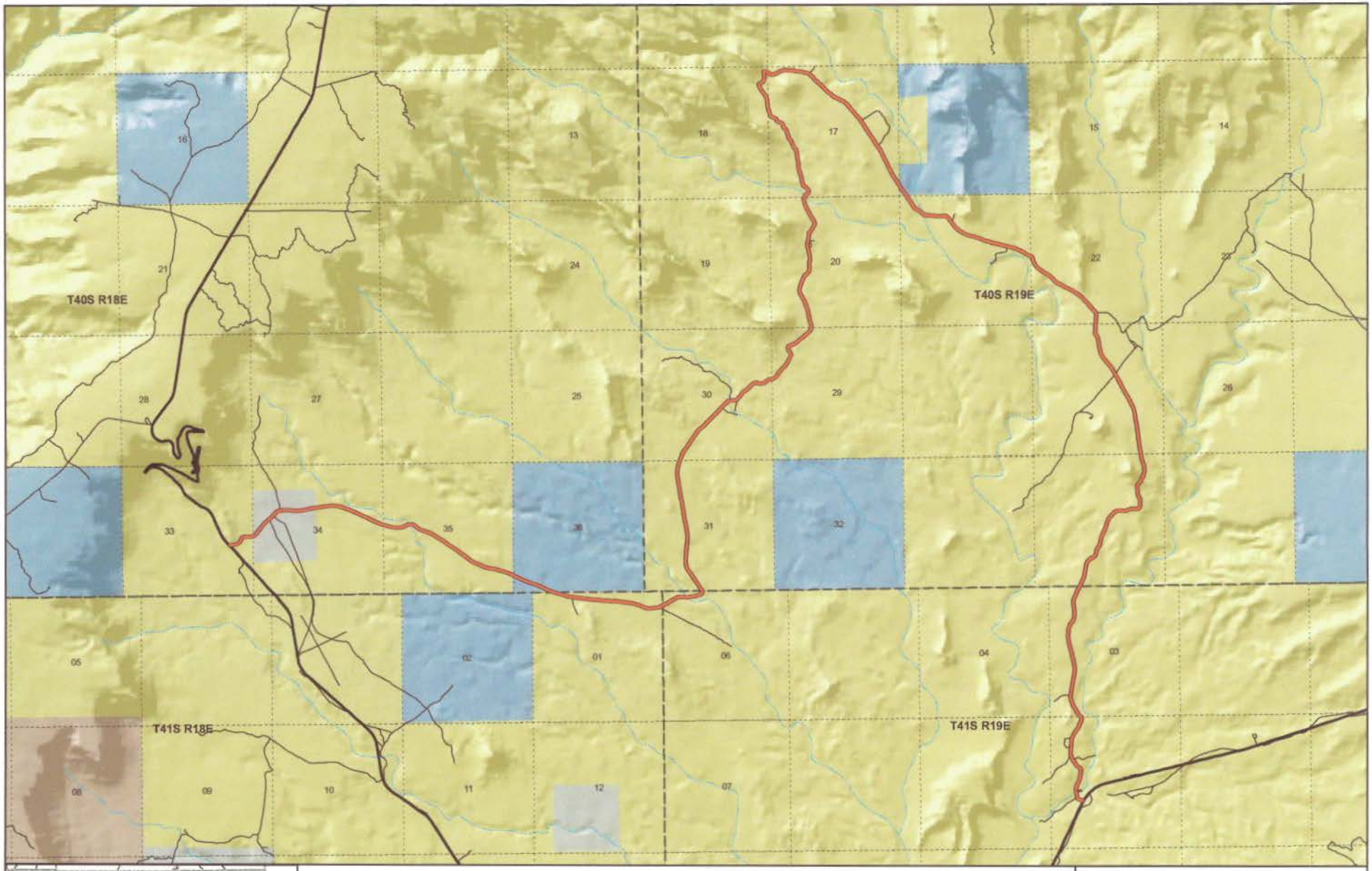

VALLEY OF THE GODS
County Unique - B242

Land Ownership Categories
- BLM
- National Recreation Area
- SITLA, State Trust Land
- USFS, National Forest
- National Parks & Monuments (NPS)
- Private
- Wilderness
- State Park
- Tribal Lands

Misc
- City / Town
- Municipalities
- Section = 1 Mile

Transportation Network
- VALLEY OF THE GODS
- State / U.S. Highway
- Local Roads

N

1:63,050
1 inch equals 1 miles
Jul 26, 2007

Ent 103159 Bk 0894 Pg 0286

Appendix A to Attachment 4

Popular Name: VALLEY OF THE GODS ROAD
County: San Juan
County Road Number: B242
State Geographic Information Database (SGID) Road Identification Number: RD190236.
Road-Segment Number: 001
Road-Segment Length: 0.21 miles more or less.
Believed owner of the land underlying this road-segment is: Bureau of Land Management.

The following description is based upon the geographic coordinate system using the NAD83 Datum. The source is GPS mapping grade data as indicated in the metadata and/or the transportation data model of the State of Utah Geographic Information Database (SGID).

The road-segment itself is the monument that is identified by its physical presence on the land. The location of said physical presence is closely approximated by mapping grade Global Positioning System (GPS) data. Said data are checked against the corresponding gray-scale 1-meter Digital Orthophoto Quadrangles published by the United States Geological Survey (USGS) to verify a reasonable degree of accuracy. In circumstances where accurate satellite signal acquisition is not possible, such as deep, narrow canyons or under a canopy of dense foliage, or where very sharp curves in the road make accuracy questionable, such portions of the road were digitized from the corresponding gray-scale 1-meter Digital Orthophoto Quadrangles published by the United States Geological Survey (USGS).

This road-segment may traverse:
Township 40 South Range 18 East, Section(s) 33, Salt Lake Base & Meridian

The following description closely approximates the location of the centerline of the physical monument (VALLEY OF THE GODS ROAD)-- Segment 001 based on mapping grade Global Positioning System (GPS) data as defined above:

Beginning at a point on the road center line located at 37 degrees 15 minutes 51.63 seconds North Latitude and -109 degrees 55 minutes 57.55 seconds West Longitude, which can be converted to mapping accuracy State Plane Utah South Zone NAD 83 feet coordinates of X = 2,096,518.4 feet and Y = 10,063,946.4 feet; thence the following courses along the said road center line:

thence South 86 Degrees 39 Minutes 42 Seconds East 15.5 feet
thence North 87 Degrees 38 Minutes 26 Seconds East 91.9 feet
thence North 87 Degrees 07 Minutes 29 Seconds East 102.8 feet
thence North 77 Degrees 43 Minutes 53 Seconds East 103 feet
thence North 53 Degrees 18 Minutes 34 Seconds East 99 feet
thence North 40 Degrees 39 Minutes 12 Seconds East 89.1 feet
thence North 27 Degrees 09 Minutes 05 Seconds East 74.7 feet
thence North 26 Degrees 35 Minutes 56 Seconds East 72.5 feet
thence North 57 Degrees 23 Minutes 24 Seconds East 82.3 feet
thence North 83 Degrees 07 Minutes 36 Seconds East 94.8 feet
thence South 85 Degrees 31 Minutes 11 Seconds East 102.1 feet

thence North 84 Degrees 39 Minutes 14 Seconds East 104.8 feet

thence North 73 Degrees 05 Minutes 29 Seconds East 80.8 feet more or less to **the ending point at:** 37 degrees 15 minutes 55.12 seconds North Latitude and -109 degrees 55 minutes 45.58 seconds West Longitude, which can be converted to mapping accuracy State Plane Utah South Zone NAD 83 feet coordinates of X = 2,097,479.9 feet and Y = 10,064,315.4 feet.

Appendix B to Attachment 4

Popular Name: VALLEY OF THE GODS ROAD
County: San Juan
County Road Number: B242
State Geographic Information Database (SGID) Road Identification Number: RD190236.
Road-Segment Number: 003
Road-Segment Length: 1.65 miles more or less.
Believed owner of the land underlying this road-segment is: Bureau of Land Management.

The following description is based upon the geographic coordinate system using the NAD83 Datum. The source is GPS mapping grade data as indicated in the metadata and/or the transportation data model of the State of Utah Geographic Information Database (SGID).

The road-segment itself is the monument that is identified by its physical presence on the land. The location of said physical presence is closely approximated by mapping grade Global Positioning System (GPS) data. Said data are checked against the corresponding gray-scale 1-meter Digital Orthophoto Quadrangles published by the United States Geological Survey (USGS) to verify a reasonable degree of accuracy. In circumstances where accurate satellite signal acquisition is not possible, such as deep, narrow canyons or under a canopy of dense foliage, or where very sharp curves in the road make accuracy questionable, such portions of the road were digitized from the corresponding gray-scale 1-meter Digital Orthophoto Quadrangles published by the United States Geological Survey (USGS).

This road-segment may traverse:
Township 40 South Range 18 East, Section(s) 34,35, Salt Lake Base & Meridian

The following description closely approximates the location of the centerline of the physical monument (VALLEY OF THE GODS ROAD)-- Segment 003 based on mapping grade Global Positioning System (GPS) data as defined above:

Beginning at a point on the road center line located at 37 degrees 16 minutes 06.26 seconds North Latitude and -109 degrees 55 minutes 14.16 seconds West Longitude, which can be converted to mapping accuracy State Plane Utah South Zone NAD 83 feet coordinates of X = 2,100,000.3 feet and Y = 10,065,484.6 feet; thence the following courses along the said road center line:

thence North 79 Degrees 59 Minutes 49 Seconds East 35.5 feet
thence North 79 Degrees 59 Minutes 12 Seconds East 130.5 feet
thence North 81 Degrees 44 Minutes 33 Seconds East 128.2 feet
thence North 83 Degrees 11 Minutes 11 Seconds East 130.5 feet
thence North 82 Degrees 41 Minutes 05 Seconds East 131.9 feet
thence North 85 Degrees 04 Minutes 39 Seconds East 130.7 feet
thence South 88 Degrees 23 Minutes 28 Seconds East 136.9 feet
thence South 79 Degrees 14 Minutes 27 Seconds East 140.1 feet
thence South 72 Degrees 41 Minutes 13 Seconds East 139.8 feet
thence South 71 Degrees 04 Minutes 06 Seconds East 139.4 feet
thence South 69 Degrees 53 Minutes 54 Seconds East 141.1 feet

thence South 68 Degrees 46 Minutes 57 Seconds East 142.2 feet
thence South 69 Degrees 04 Minutes 38 Seconds East 142.2 feet
thence South 68 Degrees 20 Minutes 30 Seconds East 143 feet
thence South 66 Degrees 17 Minutes 04 Seconds East 142.6 feet
thence South 65 Degrees 08 Minutes 25 Seconds East 145 feet
thence South 63 Degrees 44 Minutes 56 Seconds East 145.3 feet
thence South 64 Degrees 54 Minutes 44 Seconds East 144.6 feet
thence South 67 Degrees 20 Minutes 10 Seconds East 145.4 feet
thence South 66 Degrees 54 Minutes 46 Seconds East 146.3 feet
thence South 67 Degrees 28 Minutes 26 Seconds East 144.6 feet
thence South 69 Degrees 54 Minutes 53 Seconds East 77.2 feet
thence South 69 Degrees 54 Minutes 37 Seconds East 65 feet
thence South 72 Degrees 03 Minutes 18 Seconds East 135.1 feet
thence South 76 Degrees 49 Minutes 27 Seconds East 125.2 feet
thence South 84 Degrees 19 Minutes 12 Seconds East 132 feet
thence South 89 Degrees 21 Minutes 49 Seconds East 138.5 feet
thence North 88 Degrees 40 Minutes 32 Seconds East 130.3 feet
thence North 81 Degrees 22 Minutes 39 Seconds East 104.5 feet
thence North 62 Degrees 44 Minutes 13 Seconds East 87.6 feet
thence North 60 Degrees 21 Minutes 02 Seconds East 91.1 feet
thence North 71 Degrees 07 Minutes 00 Seconds East 88.6 feet
thence North 86 Degrees 06 Minutes 34 Seconds East 84.2 feet
thence South 80 Degrees 37 Minutes 06 Seconds East 66.3 feet
thence South 56 Degrees 42 Minutes 52 Seconds East 57.5 feet
thence South 46 Degrees 27 Minutes 19 Seconds East 58.3 feet
thence South 50 Degrees 45 Minutes 50 Seconds East 66 feet
thence South 55 Degrees 21 Minutes 22 Seconds East 90.5 feet
thence South 59 Degrees 17 Minutes 13 Seconds East 101.9 feet
thence South 74 Degrees 28 Minutes 43 Seconds East 93.8 feet
thence South 71 Degrees 31 Minutes 44 Seconds East 101.9 feet
thence South 67 Degrees 20 Minutes 22 Seconds East 110.1 feet
thence South 69 Degrees 39 Minutes 18 Seconds East 107 feet
thence South 65 Degrees 38 Minutes 44 Seconds East 110.9 feet
thence South 58 Degrees 29 Minutes 28 Seconds East 120.1 feet
thence South 57 Degrees 37 Minutes 52 Seconds East 129.4 feet
thence South 57 Degrees 20 Minutes 30 Seconds East 138.1 feet
thence South 56 Degrees 17 Minutes 51 Seconds East 143.7 feet
thence South 56 Degrees 06 Minutes 41 Seconds East 142.5 feet
thence South 56 Degrees 50 Minutes 35 Seconds East 142.8 feet
thence South 57 Degrees 28 Minutes 03 Seconds East 142.2 feet
thence South 55 Degrees 50 Minutes 48 Seconds East 140.9 feet
thence South 54 Degrees 53 Minutes 06 Seconds East 141 feet
thence South 52 Degrees 48 Minutes 36 Seconds East 142.3 feet
thence South 53 Degrees 55 Minutes 47 Seconds East 139.4 feet
thence South 54 Degrees 39 Minutes 41 Seconds East 132.9 feet
thence South 54 Degrees 52 Minutes 43 Seconds East 128.5 feet
thence South 55 Degrees 36 Minutes 32 Seconds East 118.2 feet
thence South 56 Degrees 53 Minutes 21 Seconds East 78.6 feet
thence South 63 Degrees 18 Minutes 26 Seconds East 57.1 feet

thence South 64 Degrees 11 Minutes 29 Seconds East 38 feet
thence South 65 Degrees 33 Minutes 24 Seconds East 74.4 feet
thence South 66 Degrees 46 Minutes 03 Seconds East 78 feet
thence South 65 Degrees 28 Minutes 55 Seconds East 92.2 feet
thence South 66 Degrees 20 Minutes 00 Seconds East 104.2 feet
thence South 72 Degrees 05 Minutes 42 Seconds East 110.2 feet
thence South 79 Degrees 39 Minutes 54 Seconds East 117.2 feet
thence South 80 Degrees 34 Minutes 41 Seconds East 124.2 feet
thence South 77 Degrees 32 Minutes 47 Seconds East 136.6 feet
thence South 76 Degrees 20 Minutes 24 Seconds East 146.8 feet
thence South 76 Degrees 22 Minutes 06 Seconds East 151.1 feet
thence South 77 Degrees 01 Minutes 21 Seconds East 147 feet
thence South 68 Degrees 59 Minutes 57 Seconds East 150.8 feet
thence South 64 Degrees 18 Minutes 19 Seconds East 151.2 feet
thence South 63 Degrees 59 Minutes 36 Seconds East 6.9 feet more or less to **the ending point at:** 37 degrees 15 minutes 038.5 seconds North Latitude and -109 degrees 53 minutes 35.97 seconds West Longitude, which can be converted to mapping accuracy State Plane Utah South Zone NAD 83 feet coordinates of X = 2,107,984.9 feet and Y = 10,062,813.0 feet.

Appendix C to Attachment 4

Popular Name: VALLEY OF THE GODS ROAD
County: San Juan
County Road Number: B242
State Geographic Information Database (SGID) Road Identification Number: RD190236.
Road-Segment Number: 005
Road-Segment Length: 7.48 miles more or less.
Believed owner of the land underlying this road-segment is: Bureau of Land Management.

The following description is based upon the geographic coordinate system using the NAD83 Datum. The source is GPS mapping grade data as indicated in the metadata and/or the transportation data model of the State of Utah Geographic Information Database (SGID).

The road-segment itself is the monument that is identified by its physical presence on the land. The location of said physical presence is closely approximated by mapping grade Global Positioning System (GPS) data. Said data are checked against the corresponding gray-scale 1-meter Digital Orthophoto Quadrangles published by the United States Geological Survey (USGS) to verify a reasonable degree of accuracy. In circumstances where accurate satellite signal acquisition is not possible, such as deep, narrow canyons or under a canopy of dense foliage, or where very sharp curves in the road make accuracy questionable, such portions of the road were digitized from the corresponding gray-scale 1-meter Digital Orthophoto Quadrangles published by the United States Geological Survey (USGS).

This road-segment may traverse:
Township 40 South Range 18 East, Section(s) 36, Salt Lake Base & Meridian
Township 40 South Range 19 East, Section(s) 17,18,20,29,30,31, Salt Lake Base & Meridian
Township 41 South Range 18 East, Section(s) 1, Salt Lake Base & Meridian
Township 41 South Range 19 East, Section(s) 6, Salt Lake Base & Meridian

The following description closely approximates the location of the centerline of the physical monument (VALLEY OF THE GODS ROAD)-- Segment 005 based on mapping grade Global Positioning System (GPS) data as defined above:

Beginning at a point on the road center line located at 37 degrees 15 minutes 31.79 seconds North Latitude and -109 degrees 53 minutes 16.96 seconds West Longitude, which can be converted to mapping accuracy State Plane Utah South Zone NAD 83 feet coordinates of X = 2,109,533.1 feet and Y = 10,062,161.0 feet; thence the following courses along the said road center line:

thence South 72 Degrees 17 Minutes 21 Seconds East 111.7 feet
thence South 72 Degrees 57 Minutes 43 Seconds East 65.9 feet
thence South 72 Degrees 56 Minutes 44 Seconds East 83.7 feet
thence South 73 Degrees 52 Minutes 05 Seconds East 149.5 feet
thence South 74 Degrees 11 Minutes 44 Seconds East 148.9 feet
thence South 74 Degrees 17 Minutes 56 Seconds East 147.5 feet
thence South 77 Degrees 18 Minutes 36 Seconds East 145.8 feet
thence South 83 Degrees 53 Minutes 21 Seconds East 146.6 feet

thence South 85 Degrees 17 Minutes 40 Seconds East 146.3 feet
thence South 84 Degrees 10 Minutes 18 Seconds East 147.2 feet
thence South 83 Degrees 38 Minutes 00 Seconds East 152.3 feet
thence South 83 Degrees 19 Minutes 25 Seconds East 156.4 feet
thence South 83 Degrees 18 Minutes 18 Seconds East 161.4 feet
thence South 84 Degrees 02 Minutes 17 Seconds East 162.1 feet
thence South 87 Degrees 56 Minutes 18 Seconds East 158.3 feet
thence South 84 Degrees 54 Minutes 09 Seconds East 156.6 feet
thence South 85 Degrees 05 Minutes 53 Seconds East 155.2 feet
thence South 88 Degrees 01 Minutes 25 Seconds East 156 feet
thence South 85 Degrees 36 Minutes 33 Seconds East 160 feet
thence South 84 Degrees 21 Minutes 37 Seconds East 161.3 feet
thence South 83 Degrees 29 Minutes 09 Seconds East 157.3 feet
thence South 82 Degrees 12 Minutes 06 Seconds East 153.5 feet
thence South 82 Degrees 14 Minutes 10 Seconds East 154.1 feet
thence South 78 Degrees 58 Minutes 49 Seconds East 153.6 feet
thence South 74 Degrees 35 Minutes 27 Seconds East 151.4 feet
thence South 70 Degrees 33 Minutes 52 Seconds East 144.7 feet
thence South 66 Degrees 00 Minutes 35 Seconds East 134 feet
thence South 77 Degrees 35 Minutes 41 Seconds East 128.2 feet
thence North 84 Degrees 50 Minutes 11 Seconds East 128.1 feet
thence North 83 Degrees 21 Minutes 40 Seconds East 131.1 feet
thence North 83 Degrees 36 Minutes 57 Seconds East 130.4 feet
thence North 73 Degrees 46 Minutes 56 Seconds East 122.2 feet
thence North 60 Degrees 41 Minutes 59 Seconds East 71.6 feet
thence North 60 Degrees 42 Minutes 51 Seconds East 50.3 feet
thence North 57 Degrees 29 Minutes 39 Seconds East 128.7 feet
thence North 60 Degrees 44 Minutes 37 Seconds East 113.3 feet
thence North 60 Degrees 24 Minutes 51 Seconds East 118.1 feet
thence North 60 Degrees 18 Minutes 38 Seconds East 119.8 feet
thence North 61 Degrees 28 Minutes 17 Seconds East 117.3 feet
thence North 74 Degrees 45 Minutes 56 Seconds East 103.2 feet
thence North 87 Degrees 19 Minutes 17 Seconds East 71.6 feet
thence South 89 Degrees 35 Minutes 21 Seconds East 51.9 feet
thence South 86 Degrees 52 Minutes 13 Seconds East 71 feet
thence South 83 Degrees 04 Minutes 26 Seconds East 80.7 feet
thence South 88 Degrees 21 Minutes 53 Seconds East 77.2 feet
thence North 83 Degrees 18 Minutes 29 Seconds East 56.1 feet
thence North 77 Degrees 44 Minutes 28 Seconds East 34.9 feet
thence North 74 Degrees 22 Minutes 45 Seconds East 32.3 feet
thence North 74 Degrees 43 Minutes 46 Seconds East 49.6 feet
thence North 77 Degrees 58 Minutes 11 Seconds East 72.7 feet
thence North 80 Degrees 34 Minutes 03 Seconds East 80.8 feet
thence North 76 Degrees 57 Minutes 40 Seconds East 83.4 feet
thence North 73 Degrees 23 Minutes 01 Seconds East 72.5 feet
thence North 62 Degrees 45 Minutes 48 Seconds East 47.1 feet
thence North 73 Degrees 08 Minutes 32 Seconds East 34.6 feet
thence North 56 Degrees 39 Minutes 41 Seconds East 39.1 feet
thence North 23 Degrees 18 Minutes 53 Seconds East 57.3 feet

thence North 05 Degrees 41 Minutes 45 Seconds West 45.5 feet
thence North 26 Degrees 36 Minutes 41 Seconds West 18.8 feet
thence North 26 Degrees 34 Minutes 19 Seconds West 38.3 feet
thence North 33 Degrees 52 Minutes 44 Seconds West 83.1 feet
thence North 34 Degrees 41 Minutes 41 Seconds West 90.7 feet
thence North 34 Degrees 16 Minutes 36 Seconds West 95.8 feet
thence North 34 Degrees 18 Minutes 52 Seconds West 100.9 feet
thence North 34 Degrees 40 Minutes 20 Seconds West 109.3 feet
thence North 34 Degrees 18 Minutes 50 Seconds West 118 feet
thence North 34 Degrees 40 Minutes 53 Seconds West 123.2 feet
thence North 35 Degrees 25 Minutes 00 Seconds West 125.6 feet
thence North 33 Degrees 10 Minutes 31 Seconds West 125.8 feet
thence North 31 Degrees 36 Minutes 46 Seconds West 115.6 feet
thence North 19 Degrees 51 Minutes 24 Seconds West 102 feet
thence North 06 Degrees 28 Minutes 10 Seconds West 101 feet
thence North 03 Degrees 00 Minutes 22 Seconds East 96.3 feet
thence North 04 Degrees 55 Minutes 57 Seconds East 96.9 feet
thence North 03 Degrees 58 Minutes 28 Seconds East 105.3 feet
thence North 03 Degrees 56 Minutes 32 Seconds East 101.7 feet
thence North 01 Degrees 46 Minutes 17 Seconds East 99.2 feet
thence North 05 Degrees 06 Minutes 58 Seconds East 93.6 feet
thence North 04 Degrees 48 Minutes 49 Seconds East 102.8 feet
thence North 03 Degrees 10 Minutes 29 Seconds East 107.8 feet
thence North 01 Degrees 27 Minutes 51 Seconds East 105.7 feet
thence North 08 Degrees 30 Minutes 55 Seconds East 102.6 feet
thence North 00 Degrees 28 Minutes 13 Seconds East 95.8 feet
thence North 07 Degrees 31 Minutes 35 Seconds West 107.2 feet
thence North 09 Degrees 35 Minutes 57 Seconds West 122 feet
thence North 10 Degrees 11 Minutes 11 Seconds West 128.2 feet
thence North 11 Degrees 07 Minutes 07 Seconds West 131.3 feet
thence North 10 Degrees 22 Minutes 55 Seconds West 127.7 feet
thence North 09 Degrees 21 Minutes 49 Seconds West 127.3 feet
thence North 09 Degrees 48 Minutes 03 Seconds West 127.4 feet
thence North 10 Degrees 31 Minutes 27 Seconds West 124 feet
thence North 10 Degrees 28 Minutes 15 Seconds West 124.7 feet
thence North 10 Degrees 10 Minutes 25 Seconds West 124.6 feet
thence North 10 Degrees 04 Minutes 23 Seconds West 135.5 feet
thence North 10 Degrees 04 Minutes 39 Seconds West 133.5 feet
thence North 10 Degrees 46 Minutes 27 Seconds West 130.1 feet
thence North 11 Degrees 13 Minutes 44 Seconds West 121.3 feet
thence North 12 Degrees 26 Minutes 38 Seconds West 112.4 feet
thence North 08 Degrees 32 Minutes 35 Seconds West 107.8 feet
thence North 08 Degrees 26 Minutes 39 Seconds West 118.3 feet
thence North 11 Degrees 16 Minutes 23 Seconds West 126 feet
thence North 10 Degrees 44 Minutes 00 Seconds West 132.5 feet
thence North 08 Degrees 26 Minutes 39 Seconds West 139.2 feet
thence North 00 Degrees 02 Minutes 52 Seconds West 141.1 feet
thence North 10 Degrees 14 Minutes 32 Seconds East 146.9 feet
thence North 16 Degrees 16 Minutes 22 Seconds East 144.8 feet

thence North 19 Degrees 14 Minutes 54 Seconds East 141.8 feet
thence North 19 Degrees 10 Minutes 34 Seconds East 6.2 feet
thence North 19 Degrees 54 Minutes 38 Seconds East 146.2 feet
thence North 21 Degrees 29 Minutes 13 Seconds East 132.5 feet
thence North 32 Degrees 40 Minutes 19 Seconds East 126 feet
thence North 35 Degrees 17 Minutes 30 Seconds East 128 feet
thence North 34 Degrees 06 Minutes 30 Seconds East 135.3 feet
thence North 35 Degrees 40 Minutes 58 Seconds East 137.9 feet
thence North 34 Degrees 53 Minutes 47 Seconds East 133.8 feet
thence North 34 Degrees 12 Minutes 04 Seconds East 139 feet
thence North 34 Degrees 33 Minutes 39 Seconds East 145.2 feet
thence North 36 Degrees 11 Minutes 31 Seconds East 124.1 feet
thence North 40 Degrees 18 Minutes 18 Seconds East 112.4 feet
thence North 47 Degrees 11 Minutes 12 Seconds East 101 feet
thence North 54 Degrees 26 Minutes 28 Seconds East 67.1 feet
thence North 58 Degrees 27 Minutes 33 Seconds East 61.4 feet
thence North 46 Degrees 58 Minutes 34 Seconds East 52.3 feet
thence North 43 Degrees 28 Minutes 53 Seconds East 77.3 feet
thence North 42 Degrees 21 Minutes 21 Seconds East 108.5 feet
thence North 43 Degrees 19 Minutes 09 Seconds East 126.5 feet
thence North 45 Degrees 09 Minutes 33 Seconds East 140.4 feet
thence North 43 Degrees 50 Minutes 00 Seconds East 140.4 feet
thence North 44 Degrees 19 Minutes 20 Seconds East 109.8 feet
thence North 41 Degrees 55 Minutes 42 Seconds East 82 feet
thence North 39 Degrees 29 Minutes 28 Seconds East 76.9 feet
thence North 43 Degrees 44 Minutes 29 Seconds East 84.5 feet
thence North 44 Degrees 18 Minutes 40 Seconds East 106.5 feet
thence North 44 Degrees 54 Minutes 53 Seconds East 116 feet
thence North 45 Degrees 38 Minutes 18 Seconds East 97.7 feet
thence North 49 Degrees 21 Minutes 54 Seconds East 65.4 feet
thence North 61 Degrees 06 Minutes 19 Seconds East 50.1 feet
thence North 74 Degrees 07 Minutes 52 Seconds East 33 feet
thence North 77 Degrees 20 Minutes 48 Seconds East 10.7 feet
thence North 82 Degrees 45 Minutes 05 Seconds East 48.9 feet
thence North 86 Degrees 07 Minutes 35 Seconds East 68.7 feet
thence North 86 Degrees 37 Minutes 37 Seconds East 86.1 feet
thence North 77 Degrees 14 Minutes 32 Seconds East 71.6 feet
thence North 54 Degrees 24 Minutes 48 Seconds East 16.5 feet
thence North 57 Degrees 17 Minutes 09 Seconds East 40.4 feet
thence North 37 Degrees 02 Minutes 52 Seconds East 61.1 feet
thence North 35 Degrees 33 Minutes 31 Seconds East 71.7 feet
thence North 41 Degrees 29 Minutes 38 Seconds East 62.5 feet
thence North 39 Degrees 31 Minutes 48 Seconds East 62 feet
thence North 29 Degrees 50 Minutes 14 Seconds East 51.6 feet
thence North 40 Degrees 21 Minutes 53 Seconds East 52.4 feet
thence North 51 Degrees 18 Minutes 13 Seconds East 42.3 feet
thence North 59 Degrees 42 Minutes 14 Seconds East 59.1 feet
thence North 50 Degrees 47 Minutes 04 Seconds East 85.2 feet
thence North 46 Degrees 28 Minutes 03 Seconds East 104.5 feet

thence North 47 Degrees 07 Minutes 58 Seconds East 108.7 feet
thence North 47 Degrees 09 Minutes 10 Seconds East 102.4 feet
thence North 55 Degrees 45 Minutes 09 Seconds East 85.8 feet
thence North 83 Degrees 13 Minutes 22 Seconds East 84.5 feet
thence South 77 Degrees 16 Minutes 24 Seconds East 91.6 feet
thence South 81 Degrees 51 Minutes 15 Seconds East 104.8 feet
thence North 74 Degrees 29 Minutes 25 Seconds East 110.2 feet
thence North 58 Degrees 22 Minutes 07 Seconds East 118.7 feet
thence North 56 Degrees 22 Minutes 45 Seconds East 108.8 feet
thence North 71 Degrees 11 Minutes 54 Seconds East 113.8 feet
thence North 69 Degrees 42 Minutes 09 Seconds East 36.1 feet
thence North 69 Degrees 40 Minutes 51 Seconds East 74.2 feet
thence North 61 Degrees 21 Minutes 29 Seconds East 95.4 feet
thence North 36 Degrees 07 Minutes 29 Seconds East 87.3 feet
thence North 32 Degrees 12 Minutes 46 Seconds East 103.1 feet
thence North 36 Degrees 36 Minutes 58 Seconds East 124 feet
thence North 42 Degrees 03 Minutes 58 Seconds East 142.2 feet
thence North 43 Degrees 37 Minutes 57 Seconds East 126.3 feet
thence North 39 Degrees 26 Minutes 33 Seconds East 99 feet
thence North 32 Degrees 39 Minutes 53 Seconds East 88 feet
thence North 32 Degrees 33 Minutes 31 Seconds East 57.4 feet
thence North 27 Degrees 13 Minutes 35 Seconds East 60.3 feet
thence North 24 Degrees 28 Minutes 55 Seconds East 61.8 feet
thence North 30 Degrees 29 Minutes 14 Seconds East 59.6 feet
thence North 21 Degrees 14 Minutes 15 Seconds East 84 feet
thence North 16 Degrees 08 Minutes 00 Seconds West 81.9 feet
thence North 35 Degrees 24 Minutes 36 Seconds West 89 feet
thence North 33 Degrees 04 Minutes 34 Seconds West 84.3 feet
thence North 07 Degrees 47 Minutes 23 Seconds West 73.1 feet
thence North 34 Degrees 58 Minutes 44 Seconds East 71.6 feet
thence North 60 Degrees 59 Minutes 08 Seconds East 67 feet
thence North 62 Degrees 48 Minutes 17 Seconds East 79.8 feet
thence North 66 Degrees 57 Minutes 12 Seconds East 90 feet
thence North 61 Degrees 34 Minutes 21 Seconds East 81.5 feet
thence North 52 Degrees 38 Minutes 58 Seconds East 90.4 feet
thence North 53 Degrees 40 Minutes 33 Seconds East 78.7 feet
thence North 48 Degrees 43 Minutes 33 Seconds East 62.6 feet
thence North 47 Degrees 26 Minutes 49 Seconds East 72.3 feet
thence North 48 Degrees 36 Minutes 30 Seconds East 81.4 feet
thence North 48 Degrees 29 Minutes 59 Seconds East 97.7 feet
thence North 48 Degrees 59 Minutes 51 Seconds East 117.3 feet
thence North 48 Degrees 23 Minutes 43 Seconds East 118.4 feet
thence North 44 Degrees 50 Minutes 13 Seconds East 87.9 feet
thence North 12 Degrees 39 Minutes 24 Seconds East 59.9 feet
thence North 05 Degrees 03 Minutes 50 Seconds West 22.6 feet
thence North 05 Degrees 06 Minutes 49 Seconds West 52.2 feet
thence North 13 Degrees 47 Minutes 14 Seconds West 97.2 feet
thence North 14 Degrees 21 Minutes 01 Seconds West 109.6 feet
thence North 13 Degrees 04 Minutes 38 Seconds West 121.8 feet

thence North 14 Degrees 01 Minutes 53 Seconds West 128.7 feet
thence North 14 Degrees 02 Minutes 05 Seconds West 130.1 feet
thence North 13 Degrees 03 Minutes 58 Seconds West 127.9 feet
thence North 17 Degrees 21 Minutes 06 Seconds West 127.7 feet
thence North 18 Degrees 15 Minutes 03 Seconds West 119.3 feet
thence North 22 Degrees 19 Minutes 18 Seconds West 101.6 feet
thence North 32 Degrees 17 Minutes 46 Seconds West 85.5 feet
thence North 32 Degrees 43 Minutes 35 Seconds West 73.5 feet
thence North 32 Degrees 27 Minutes 14 Seconds West 74 feet
thence North 30 Degrees 56 Minutes 11 Seconds West 85 feet
thence North 23 Degrees 06 Minutes 58 Seconds West 87.2 feet
thence North 00 Degrees 07 Minutes 11 Seconds West 96.8 feet
thence North 16 Degrees 49 Minutes 40 Seconds East 105.8 feet
thence North 18 Degrees 37 Minutes 56 Seconds East 116.2 feet
thence North 18 Degrees 32 Minutes 45 Seconds East 125.9 feet
thence North 20 Degrees 07 Minutes 39 Seconds East 115.6 feet
thence North 28 Degrees 40 Minutes 54 Seconds East 93.4 feet
thence North 43 Degrees 21 Minutes 44 Seconds East 70.3 feet
thence North 44 Degrees 54 Minutes 44 Seconds East 58.7 feet
thence North 44 Degrees 01 Minutes 56 Seconds East 61 feet
thence North 35 Degrees 09 Minutes 40 Seconds East 70.1 feet
thence North 20 Degrees 34 Minutes 08 Seconds East 87.5 feet
thence North 04 Degrees 18 Minutes 41 Seconds East 101.7 feet
thence North 01 Degrees 22 Minutes 14 Seconds East 100.5 feet
thence North 02 Degrees 32 Minutes 54 Seconds East 98.6 feet
thence North 06 Degrees 09 Minutes 48 Seconds East 75.6 feet
thence North 02 Degrees 19 Minutes 27 Seconds East 71.3 feet
thence North 05 Degrees 45 Minutes 15 Seconds West 83.1 feet
thence North 06 Degrees 47 Minutes 16 Seconds West 93.1 feet
thence North 07 Degrees 58 Minutes 12 Seconds West 101 feet
thence North 16 Degrees 12 Minutes 04 Seconds West 88.7 feet
thence North 19 Degrees 39 Minutes 38 Seconds West 78.3 feet
thence North 14 Degrees 29 Minutes 31 Seconds West 32.2 feet
thence North 11 Degrees 21 Minutes 17 Seconds West 41.1 feet
thence North 00 Degrees 19 Minutes 46 Seconds East 58.4 feet
thence North 04 Degrees 23 Minutes 04 Seconds East 72.1 feet
thence North 15 Degrees 59 Minutes 00 Seconds East 80.7 feet
thence North 05 Degrees 48 Minutes 40 Seconds East 67.7 feet
thence North 12 Degrees 43 Minutes 28 Seconds East 64 feet
thence North 12 Degrees 00 Minutes 56 Seconds East 61.5 feet
thence North 08 Degrees 04 Minutes 45 Seconds West 72.9 feet
thence North 09 Degrees 23 Minutes 57 Seconds East 73.9 feet
thence North 43 Degrees 35 Minutes 53 Seconds East 73.3 feet
thence North 38 Degrees 42 Minutes 08 Seconds East 82.4 feet
thence North 26 Degrees 41 Minutes 18 Seconds East 96.1 feet
thence North 29 Degrees 35 Minutes 50 Seconds East 98.1 feet
thence North 25 Degrees 41 Minutes 04 Seconds East 89.1 feet
thence North 09 Degrees 12 Minutes 35 Seconds West 76.4 feet
thence North 29 Degrees 36 Minutes 51 Seconds West 89.2 feet

thence North 30 Degrees 50 Minutes 37 Seconds West 104 feet
thence North 31 Degrees 45 Minutes 40 Seconds West 100 feet
thence North 29 Degrees 43 Minutes 04 Seconds West 88.9 feet
thence North 28 Degrees 06 Minutes 43 Seconds West 88.7 feet
thence North 29 Degrees 40 Minutes 55 Seconds West 99 feet
thence North 28 Degrees 08 Minutes 17 Seconds West 106.9 feet
thence North 21 Degrees 27 Minutes 30 Seconds West 101 feet
thence North 17 Degrees 56 Minutes 03 Seconds West 109.5 feet
thence North 15 Degrees 59 Minutes 36 Seconds West 97.1 feet
thence North 02 Degrees 25 Minutes 56 Seconds East 89 feet
thence North 22 Degrees 27 Minutes 09 Seconds East 46.3 feet
thence North 22 Degrees 26 Minutes 55 Seconds East 33.4 feet
thence North 40 Degrees 54 Minutes 19 Seconds East 52.8 feet
thence North 46 Degrees 14 Minutes 03 Seconds East 25.8 feet
thence North 45 Degrees 58 Minutes 41 Seconds East 30.9 feet
thence North 44 Degrees 13 Minutes 12 Seconds East 57.1 feet
thence North 29 Degrees 43 Minutes 56 Seconds East 77.3 feet
thence North 05 Degrees 49 Minutes 57 Seconds East 64.4 feet
thence North 30 Degrees 14 Minutes 43 Seconds West 62.5 feet
thence North 53 Degrees 03 Minutes 42 Seconds West 68.9 feet
thence North 55 Degrees 36 Minutes 07 Seconds West 71.5 feet
thence North 53 Degrees 30 Minutes 17 Seconds West 61.9 feet
thence North 45 Degrees 37 Minutes 49 Seconds West 42 feet
thence North 37 Degrees 11 Minutes 01 Seconds West 3.3 feet
thence North 09 Degrees 08 Minutes 54 Seconds East 2 feet
thence North 28 Degrees 51 Minutes 55 Seconds West 25.4 feet
thence North 17 Degrees 32 Minutes 03 Seconds West 58.8 feet
thence North 11 Degrees 43 Minutes 21 Seconds West 74.7 feet
thence North 07 Degrees 59 Minutes 52 Seconds West 83.4 feet
thence North 12 Degrees 43 Minutes 03 Seconds West 97.8 feet
thence North 16 Degrees 51 Minutes 17 Seconds West 91.1 feet
thence North 16 Degrees 53 Minutes 41 Seconds West 60.9 feet
thence North 12 Degrees 45 Minutes 50 Seconds West 25.9 feet
thence North 14 Degrees 31 Minutes 47 Seconds West 25.4 feet
thence North 16 Degrees 22 Minutes 57 Seconds West 62.8 feet
thence North 16 Degrees 13 Minutes 37 Seconds West 80.2 feet
thence North 11 Degrees 13 Minutes 30 Seconds West 83.2 feet
thence North 02 Degrees 00 Minutes 50 Seconds East 80.8 feet
thence North 03 Degrees 01 Minutes 42 Seconds West 76.2 feet
thence North 14 Degrees 27 Minutes 10 Seconds West 88.7 feet
thence North 12 Degrees 28 Minutes 07 Seconds West 87.3 feet
thence North 09 Degrees 12 Minutes 10 Seconds West 70.1 feet
thence North 08 Degrees 26 Minutes 38 Seconds West 41.8 feet
thence North 05 Degrees 38 Minutes 22 Seconds West 38.9 feet
thence North 06 Degrees 49 Minutes 00 Seconds West 63.7 feet
thence North 06 Degrees 26 Minutes 16 Seconds West 76.9 feet
thence North 17 Degrees 29 Minutes 58 Seconds West 66.6 feet
thence North 40 Degrees 16 Minutes 17 Seconds West 63.4 feet
thence North 45 Degrees 30 Minutes 48 Seconds West 66.6 feet

thence North 30 Degrees 29 Minutes 33 Seconds West 69.9 feet
thence North 21 Degrees 19 Minutes 01 Seconds West 78.7 feet
thence North 20 Degrees 41 Minutes 03 Seconds West 83 feet
thence North 29 Degrees 55 Minutes 59 Seconds West 74.4 feet
thence North 44 Degrees 13 Minutes 58 Seconds West 61.5 feet
thence North 38 Degrees 23 Minutes 11 Seconds West 50 feet
thence North 20 Degrees 04 Minutes 51 Seconds West 67 feet
thence North 15 Degrees 44 Minutes 39 Seconds West 75.2 feet
thence North 17 Degrees 13 Minutes 46 Seconds West 66.5 feet
thence North 15 Degrees 00 Minutes 40 Seconds West 62.1 feet
thence North 25 Degrees 41 Minutes 17 Seconds West 63.6 feet
thence North 39 Degrees 49 Minutes 17 Seconds West 72.7 feet
thence North 45 Degrees 42 Minutes 42 Seconds West 66.8 feet
thence North 41 Degrees 13 Minutes 41 Seconds West 52.1 feet
thence North 10 Degrees 04 Minutes 18 Seconds West 52.3 feet
thence North 12 Degrees 17 Minutes 23 Seconds West 66.4 feet
thence North 45 Degrees 18 Minutes 49 Seconds West 66.4 feet
thence North 62 Degrees 54 Minutes 22 Seconds West 69.9 feet
thence North 71 Degrees 42 Minutes 22 Seconds West 68.9 feet
thence North 71 Degrees 12 Minutes 26 Seconds West 53.1 feet
thence North 34 Degrees 17 Minutes 25 Seconds West 36.4 feet
thence North 07 Degrees 44 Minutes 42 Seconds West 22.8 feet
thence North 23 Degrees 21 Minutes 54 Seconds West 33.5 feet
thence North 52 Degrees 44 Minutes 42 Seconds West 53.8 feet
thence North 70 Degrees 35 Minutes 11 Seconds West 69 feet
thence North 65 Degrees 23 Minutes 07 Seconds West 77.1 feet
thence North 55 Degrees 36 Minutes 02 Seconds West 66.3 feet
thence North 24 Degrees 30 Minutes 53 Seconds West 64 feet
thence North 15 Degrees 25 Minutes 51 Seconds West 71.7 feet
thence North 12 Degrees 22 Minutes 37 Seconds West 83.2 feet
thence North 17 Degrees 04 Minutes 17 Seconds West 92.2 feet
thence North 11 Degrees 53 Minutes 55 Seconds West 20.1 feet
thence North 11 Degrees 55 Minutes 31 Seconds West 79.4 feet
thence North 03 Degrees 06 Minutes 58 Seconds West 94 feet
thence North 08 Degrees 41 Minutes 09 Seconds West 87.9 feet
thence North 11 Degrees 29 Minutes 04 Seconds West 79.6 feet
thence North 11 Degrees 27 Minutes 38 Seconds West 67.9 feet
thence North 20 Degrees 41 Minutes 59 Seconds West 51.8 feet
thence North 30 Degrees 26 Minutes 43 Seconds West 54.3 feet
thence North 35 Degrees 19 Minutes 43 Seconds West 66.9 feet
thence North 41 Degrees 29 Minutes 58 Seconds West 80.2 feet
thence North 35 Degrees 49 Minutes 39 Seconds West 91.5 feet
thence North 32 Degrees 02 Minutes 25 Seconds West 93 feet
thence North 29 Degrees 34 Minutes 22 Seconds West 62.4 feet
thence North 29 Degrees 07 Minutes 28 Seconds West 22.5 feet
thence North 24 Degrees 51 Minutes 05 Seconds West 16.6 feet
thence North 22 Degrees 15 Minutes 07 Seconds West 50.9 feet
thence North 12 Degrees 26 Minutes 26 Seconds West 40.6 feet
thence North 09 Degrees 47 Minutes 01 Seconds East 24.3 feet

thence North 53 Degrees 09 Minutes 26 Seconds East 33.1 feet
thence North 78 Degrees 14 Minutes 42 Seconds East 56.2 feet
thence North 58 Degrees 40 Minutes 03 Seconds East 58.6 feet
thence North 44 Degrees 07 Minutes 28 Seconds East 47.3 feet
thence North 41 Degrees 02 Minutes 53 Seconds East 40.2 feet
thence North 20 Degrees 09 Minutes 46 Seconds East 55.3 feet
thence North 01 Degrees 36 Minutes 29 Seconds East 48.9 feet
thence North 13 Degrees 53 Minutes 19 Seconds East 54.8 feet
thence North 02 Degrees 01 Minutes 25 Seconds East 48.3 feet
thence North 22 Degrees 45 Minutes 23 Seconds West 49 feet
thence North 18 Degrees 03 Minutes 30 Seconds West 43.1 feet
thence North 09 Degrees 20 Minutes 28 Seconds West 35.6 feet
thence North 02 Degrees 49 Minutes 50 Seconds West 29.9 feet
thence North 24 Degrees 44 Minutes 38 Seconds East 27.9 feet
thence North 86 Degrees 34 Minutes 31 Seconds East 30.2 feet
thence South 79 Degrees 40 Minutes 14 Seconds East 49.8 feet
thence South 65 Degrees 30 Minutes 07 Seconds East 71.9 feet
thence South 52 Degrees 43 Minutes 27 Seconds East 11 feet
thence South 52 Degrees 43 Minutes 49 Seconds East 62.7 feet
thence South 57 Degrees 12 Minutes 55 Seconds East 52.9 feet
thence South 75 Degrees 45 Minutes 50 Seconds East 44.4 feet
thence South 83 Degrees 14 Minutes 36 Seconds East 42.7 feet
thence North 89 Degrees 14 Minutes 19 Seconds East 42 feet
thence North 79 Degrees 46 Minutes 03 Seconds East 61 feet
thence North 76 Degrees 41 Minutes 30 Seconds East 70.1 feet
thence North 52 Degrees 23 Minutes 44 Seconds East 53.6 feet
thence North 42 Degrees 10 Minutes 20 Seconds East 47.6 feet
thence North 58 Degrees 43 Minutes 21 Seconds East 44 feet
thence North 71 Degrees 59 Minutes 09 Seconds East 64.8 feet
thence North 74 Degrees 58 Minutes 07 Seconds East 73.6 feet
thence North 76 Degrees 19 Minutes 51 Seconds East 46.9 feet
thence North 78 Degrees 30 Minutes 44 Seconds East 54.2 feet
thence North 87 Degrees 26 Minutes 48 Seconds East 58.8 feet
thence South 83 Degrees 51 Minutes 34 Seconds East 73 feet
thence South 84 Degrees 25 Minutes 00 Seconds East 70.3 feet
thence South 88 Degrees 19 Minutes 30 Seconds East 47.3 feet
thence North 83 Degrees 09 Minutes 59 Seconds East 11.6 feet
thence South 88 Degrees 54 Minutes 59 Seconds East 13.5 feet
thence South 84 Degrees 33 Minutes 32 Seconds East 42.5 feet
thence South 80 Degrees 04 Minutes 57 Seconds East 68.4 feet
thence South 82 Degrees 11 Minutes 00 Seconds East 85.9 feet
thence South 87 Degrees 34 Minutes 35 Seconds East 82.5 feet
thence South 80 Degrees 06 Minutes 05 Seconds East 90.7 feet
thence South 77 Degrees 16 Minutes 49 Seconds East 109.1 feet
thence South 78 Degrees 51 Minutes 43 Seconds East 104.1 feet
thence South 73 Degrees 44 Minutes 05 Seconds East 89.7 feet
thence South 61 Degrees 52 Minutes 47 Seconds East 76.5 feet
thence South 51 Degrees 25 Minutes 45 Seconds East 78.4 feet
thence South 46 Degrees 00 Minutes 02 Seconds East 96.8 feet

thence South 41 Degrees 41 Minutes 54 Seconds East 106.7 feet
thence South 43 Degrees 48 Minutes 33 Seconds East 114.9 feet
thence South 49 Degrees 41 Minutes 47 Seconds East 127.5 feet
thence South 49 Degrees 55 Minutes 22 Seconds East 135.7 feet
thence South 46 Degrees 21 Minutes 44 Seconds East 139.5 feet
thence South 44 Degrees 21 Minutes 38 Seconds East 125.6 feet
thence South 50 Degrees 29 Minutes 13 Seconds East 113.2 feet
thence South 49 Degrees 02 Minutes 42 Seconds East 107 feet
thence South 49 Degrees 01 Minutes 19 Seconds East 100.5 feet
thence South 54 Degrees 38 Minutes 42 Seconds East 100.2 feet
thence South 63 Degrees 13 Minutes 30 Seconds East 112.4 feet
thence South 65 Degrees 03 Minutes 47 Seconds East 121.6 feet
thence South 63 Degrees 40 Minutes 46 Seconds East 121.5 feet
thence South 61 Degrees 58 Minutes 17 Seconds East 123 feet
thence South 52 Degrees 45 Minutes 17 Seconds East 120.1 feet
thence South 40 Degrees 08 Minutes 19 Seconds East 123.5 feet
thence South 37 Degrees 52 Minutes 23 Seconds East 125.4 feet
thence South 40 Degrees 10 Minutes 34 Seconds East 127 feet
thence South 41 Degrees 47 Minutes 38 Seconds East 132.3 feet
thence South 42 Degrees 06 Minutes 09 Seconds East 140.8 feet
thence South 41 Degrees 47 Minutes 10 Seconds East 135.8 feet
thence South 37 Degrees 07 Minutes 46 Seconds East 138.6 feet
thence South 33 Degrees 25 Minutes 13 Seconds East 143 feet
thence South 33 Degrees 12 Minutes 45 Seconds East 145 feet
thence South 33 Degrees 13 Minutes 53 Seconds East 148.6 feet
thence South 33 Degrees 35 Minutes 07 Seconds East 149.5 feet
thence South 33 Degrees 45 Minutes 41 Seconds East 150.6 feet
thence South 33 Degrees 47 Minutes 54 Seconds East 152.3 feet
thence South 33 Degrees 47 Minutes 42 Seconds East 149.9 feet
thence South 34 Degrees 09 Minutes 00 Seconds East 142.6 feet
thence South 34 Degrees 02 Minutes 54 Seconds East 117.6 feet
thence South 31 Degrees 46 Minutes 41 Seconds East 103.1 feet
thence South 28 Degrees 00 Minutes 32 Seconds East 96.7 feet
thence South 28 Degrees 02 Minutes 40 Seconds East 93.8 feet
thence South 27 Degrees 30 Minutes 52 Seconds East 92.6 feet
thence South 26 Degrees 52 Minutes 44 Seconds East 96.9 feet
thence South 25 Degrees 22 Minutes 42 Seconds East 95.3 feet
thence South 25 Degrees 44 Minutes 37 Seconds East 96.3 feet
thence South 24 Degrees 02 Minutes 03 Seconds East 94.6 feet
thence South 24 Degrees 08 Minutes 05 Seconds East 67.4 feet
thence South 26 Degrees 45 Minutes 08 Seconds East 66.3 feet
thence South 28 Degrees 19 Minutes 54 Seconds East 81 feet
thence South 28 Degrees 41 Minutes 12 Seconds East 88.4 feet
thence South 29 Degrees 18 Minutes 50 Seconds East 100.2 feet
thence South 32 Degrees 02 Minutes 24 Seconds East 114.2 feet
thence South 33 Degrees 41 Minutes 24 Seconds East 116.3 feet
thence South 34 Degrees 05 Minutes 56 Seconds East 109.8 feet
thence South 34 Degrees 58 Minutes 20 Seconds East 96.9 feet
thence South 31 Degrees 58 Minutes 30 Seconds East 55 feet more or less to **the ending point**

at: 37 degrees 18 minutes 12.09 seconds North Latitude and -109 degrees 50 minutes 19.54 seconds West Longitude, which can be converted to mapping accuracy State Plane Utah South Zone NAD 83 feet coordinates of X = 2,123,586.1 feet and Y = 10,078,622.6 feet.

Appendix D to Attachment 4

Popular Name: VALLEY OF THE GODS ROAD
County: San Juan
County Road Number: B242
State Geographic Information Database (SGID) Road Identification Number: RD190236.
Road-Segment Number: 007
Road-Segment Length: 6.01 miles more or less.
Believed owner of the land underlying this road-segment is: Bureau of Land Management.

The following description is based upon the geographic coordinate system using the NAD83 Datum. The source is GPS mapping grade data as indicated in the metadata and/or the transportation data model of the State of Utah Geographic Information Database (SGID).

The road-segment itself is the monument that is identified by its physical presence on the land. The location of said physical presence is closely approximated by mapping grade Global Positioning System (GPS) data. Said data are checked against the corresponding gray-scale 1-meter Digital Orthophoto Quadrangles published by the United States Geological Survey (USGS) to verify a reasonable degree of accuracy. In circumstances where accurate satellite signal acquisition is not possible, such as deep, narrow canyons or under a canopy of dense foliage, or where very sharp curves in the road make accuracy questionable, such portions of the road were digitized from the corresponding gray-scale 1-meter Digital Orthophoto Quadrangles published by the United States Geological Survey (USGS).

This road-segment may traverse:
Township 40 South Range 19 East, Section(s) 21,22,27,34, Salt Lake Base & Meridian
Township 41 South Range 19 East, Section(s) 3,10, Salt Lake Base & Meridian

The following description closely approximates the location of the centerline of the physical monument (VALLEY OF THE GODS ROAD)-- Segment 007 based on mapping grade Global Positioning System (GPS) data as defined above:

Beginning at a point on the road center line located at 37 degrees 18 minutes 08.08 seconds North Latitude and -109 degrees 50 minutes 16.37 seconds West Longitude, which can be converted to mapping accuracy State Plane Utah South Zone NAD 83 feet coordinates of X = 2,123,849.1 feet and Y = 10,078,221.6 feet; thence the following courses along the said road center line:

thence South 33 Degrees 25 Minutes 59 Seconds East 53 feet
thence South 33 Degrees 31 Minutes 05 Seconds East 118.1 feet
thence South 33 Degrees 52 Minutes 49 Seconds East 126.4 feet
thence South 33 Degrees 15 Minutes 15 Seconds East 132.2 feet
thence South 32 Degrees 27 Minutes 58 Seconds East 108.5 feet
thence South 37 Degrees 14 Minutes 08 Seconds East 72.7 feet
thence South 53 Degrees 37 Minutes 27 Seconds East 62.6 feet
thence South 59 Degrees 02 Minutes 03 Seconds East 71.4 feet
thence South 57 Degrees 03 Minutes 19 Seconds East 60.4 feet
thence South 59 Degrees 21 Minutes 01 Seconds East 47.8 feet

thence South 57 Degrees 38 Minutes 42 Seconds East 51.1 feet
thence South 51 Degrees 48 Minutes 27 Seconds East 57.5 feet
thence South 47 Degrees 09 Minutes 42 Seconds East 79.2 feet
thence South 53 Degrees 09 Minutes 45 Seconds East 93.5 feet
thence South 78 Degrees 44 Minutes 08 Seconds East 68.7 feet
thence North 89 Degrees 41 Minutes 09 Seconds East 49.6 feet
thence North 86 Degrees 24 Minutes 55 Seconds East 34.5 feet
thence South 87 Degrees 13 Minutes 12 Seconds East 24.3 feet
thence South 81 Degrees 01 Minutes 14 Seconds East 36.6 feet
thence South 80 Degrees 44 Minutes 23 Seconds East 55.2 feet
thence South 83 Degrees 39 Minutes 03 Seconds East 70.7 feet
thence South 82 Degrees 22 Minutes 52 Seconds East 80.8 feet
thence South 83 Degrees 59 Minutes 58 Seconds East 80.6 feet
thence South 84 Degrees 36 Minutes 12 Seconds East 89 feet
thence South 87 Degrees 52 Minutes 21 Seconds East 84.7 feet
thence North 82 Degrees 12 Minutes 51 Seconds East 60.6 feet
thence North 75 Degrees 17 Minutes 43 Seconds East 51.5 feet
thence North 82 Degrees 13 Minutes 31 Seconds East 55.6 feet
thence South 72 Degrees 16 Minutes 47 Seconds East 59.4 feet
thence South 49 Degrees 57 Minutes 37 Seconds East 65.9 feet
thence South 41 Degrees 05 Minutes 59 Seconds East 66.3 feet
thence South 40 Degrees 13 Minutes 33 Seconds East 68 feet
thence South 38 Degrees 49 Minutes 24 Seconds East 78 feet
thence South 36 Degrees 14 Minutes 07 Seconds East 91.2 feet
thence South 35 Degrees 23 Minutes 51 Seconds East 101.1 feet
thence South 39 Degrees 10 Minutes 03 Seconds East 91 feet
thence South 44 Degrees 16 Minutes 43 Seconds East 77.1 feet
thence South 43 Degrees 17 Minutes 18 Seconds East 72.2 feet
thence South 49 Degrees 52 Minutes 26 Seconds East 75.9 feet
thence South 58 Degrees 47 Minutes 31 Seconds East 86.6 feet
thence South 56 Degrees 37 Minutes 26 Seconds East 99.4 feet
thence South 64 Degrees 51 Minutes 34 Seconds East 90.9 feet
thence South 72 Degrees 09 Minutes 53 Seconds East 83.2 feet
thence South 72 Degrees 39 Minutes 21 Seconds East 99.5 feet
thence South 72 Degrees 24 Minutes 25 Seconds East 101.4 feet
thence South 72 Degrees 47 Minutes 49 Seconds East 110.1 feet
thence South 72 Degrees 40 Minutes 51 Seconds East 96.4 feet
thence South 73 Degrees 01 Minutes 57 Seconds East 77.3 feet
thence South 73 Degrees 10 Minutes 07 Seconds East 64.6 feet
thence South 70 Degrees 07 Minutes 00 Seconds East 67.5 feet
thence South 68 Degrees 55 Minutes 55 Seconds East 66.6 feet
thence South 68 Degrees 47 Minutes 44 Seconds East 61.7 feet
thence South 73 Degrees 56 Minutes 31 Seconds East 60.5 feet
thence South 72 Degrees 26 Minutes 47 Seconds East 52.4 feet
thence South 73 Degrees 24 Minutes 55 Seconds East 54.2 feet
thence South 73 Degrees 16 Minutes 52 Seconds East 59.4 feet
thence South 71 Degrees 08 Minutes 06 Seconds East 71.9 feet
thence South 72 Degrees 56 Minutes 51 Seconds East 89.1 feet
thence South 77 Degrees 36 Minutes 06 Seconds East 99.9 feet

thence South 77 Degrees 28 Minutes 20 Seconds East 110.7 feet
thence South 76 Degrees 44 Minutes 18 Seconds East 118.8 feet
thence South 76 Degrees 57 Minutes 55 Seconds East 119.4 feet
thence South 76 Degrees 59 Minutes 22 Seconds East 128.2 feet
thence South 79 Degrees 00 Minutes 15 Seconds East 6.7 feet
thence South 75 Degrees 47 Minutes 30 Seconds East 112.5 feet
thence South 76 Degrees 26 Minutes 25 Seconds East 112.2 feet
thence South 75 Degrees 16 Minutes 10 Seconds East 117.6 feet
thence South 67 Degrees 32 Minutes 17 Seconds East 111 feet
thence South 58 Degrees 08 Minutes 53 Seconds East 99.2 feet
thence South 65 Degrees 07 Minutes 29 Seconds East 85.6 feet
thence South 61 Degrees 45 Minutes 35 Seconds East 80.3 feet
thence South 62 Degrees 31 Minutes 34 Seconds East 89.4 feet
thence South 63 Degrees 50 Minutes 18 Seconds East 94.2 feet
thence South 66 Degrees 49 Minutes 58 Seconds East 87.3 feet
thence South 52 Degrees 17 Minutes 13 Seconds East 32.5 feet
thence South 52 Degrees 18 Minutes 55 Seconds East 53.3 feet
thence South 23 Degrees 43 Minutes 49 Seconds East 90.8 feet
thence South 21 Degrees 17 Minutes 15 Seconds East 105.4 feet
thence South 23 Degrees 18 Minutes 26 Seconds East 120.1 feet
thence South 33 Degrees 54 Minutes 55 Seconds East 117.4 feet
thence South 47 Degrees 42 Minutes 17 Seconds East 116.8 feet
thence South 54 Degrees 16 Minutes 32 Seconds East 122.2 feet
thence South 57 Degrees 41 Minutes 42 Seconds East 126.6 feet
thence South 58 Degrees 30 Minutes 46 Seconds East 127 feet
thence South 59 Degrees 24 Minutes 15 Seconds East 120.1 feet
thence South 50 Degrees 53 Minutes 11 Seconds East 114.7 feet
thence South 43 Degrees 57 Minutes 40 Seconds East 117.9 feet
thence South 46 Degrees 12 Minutes 41 Seconds East 103.7 feet
thence South 45 Degrees 58 Minutes 44 Seconds East 100 feet
thence South 61 Degrees 21 Minutes 36 Seconds East 109.1 feet
thence South 63 Degrees 58 Minutes 14 Seconds East 113.9 feet
thence South 62 Degrees 37 Minutes 18 Seconds East 119.3 feet
thence South 62 Degrees 14 Minutes 30 Seconds East 111.6 feet
thence South 62 Degrees 57 Minutes 52 Seconds East 107.1 feet
thence South 64 Degrees 41 Minutes 38 Seconds East 97.9 feet
thence South 62 Degrees 13 Minutes 52 Seconds East 105.3 feet
thence South 58 Degrees 30 Minutes 44 Seconds East 107.7 feet
thence South 56 Degrees 16 Minutes 31 Seconds East 119.6 feet
thence South 53 Degrees 20 Minutes 50 Seconds East 116.2 feet
thence South 48 Degrees 04 Minutes 29 Seconds East 110.8 feet
thence South 44 Degrees 00 Minutes 44 Seconds East 102.1 feet
thence South 42 Degrees 03 Minutes 03 Seconds East 106 feet
thence South 41 Degrees 21 Minutes 36 Seconds East 100.9 feet
thence South 42 Degrees 44 Minutes 22 Seconds East 108.5 feet
thence South 42 Degrees 51 Minutes 30 Seconds East 102.9 feet
thence South 43 Degrees 22 Minutes 05 Seconds East 95.7 feet
thence South 42 Degrees 50 Minutes 17 Seconds East 85.9 feet
thence South 37 Degrees 30 Minutes 51 Seconds East 68.4 feet

thence South 26 Degrees 37 Minutes 16 Seconds East 65.2 feet
thence South 07 Degrees 42 Minutes 01 Seconds East 71.5 feet
thence South 06 Degrees 36 Minutes 14 Seconds West 79 feet
thence South 03 Degrees 46 Minutes 16 Seconds West 82.9 feet
thence South 02 Degrees 54 Minutes 03 Seconds West 87.8 feet
thence South 02 Degrees 58 Minutes 17 Seconds West 75.6 feet
thence South 02 Degrees 55 Minutes 58 Seconds West 4.6 feet
thence South 02 Degrees 44 Minutes 07 Seconds West 80.2 feet
thence South 02 Degrees 40 Minutes 27 Seconds West 81.8 feet
thence South 03 Degrees 40 Minutes 52 Seconds West 89.5 feet
thence South 03 Degrees 16 Minutes 30 Seconds West 89.1 feet
thence South 13 Degrees 20 Minutes 37 Seconds East 81.5 feet
thence South 33 Degrees 31 Minutes 15 Seconds East 86.3 feet
thence South 28 Degrees 56 Minutes 29 Seconds East 89.7 feet
thence South 13 Degrees 40 Minutes 38 Seconds East 88 feet
thence South 08 Degrees 21 Minutes 00 Seconds East 84.5 feet
thence South 09 Degrees 14 Minutes 31 Seconds East 86.7 feet
thence South 11 Degrees 21 Minutes 38 Seconds East 83.9 feet
thence South 11 Degrees 31 Minutes 59 Seconds East 81 feet
thence South 12 Degrees 08 Minutes 53 Seconds East 70.4 feet
thence South 12 Degrees 39 Minutes 12 Seconds East 64.5 feet
thence South 14 Degrees 37 Minutes 31 Seconds East 66.4 feet
thence South 21 Degrees 26 Minutes 21 Seconds East 61.9 feet
thence South 31 Degrees 13 Minutes 40 Seconds East 63.9 feet
thence South 35 Degrees 28 Minutes 51 Seconds East 70.7 feet
thence South 37 Degrees 14 Minutes 28 Seconds East 66.1 feet
thence South 38 Degrees 51 Minutes 53 Seconds East 80.6 feet
thence South 39 Degrees 37 Minutes 55 Seconds East 93.7 feet
thence South 40 Degrees 13 Minutes 01 Seconds East 99.2 feet
thence South 40 Degrees 29 Minutes 37 Seconds East 96.6 feet
thence South 40 Degrees 00 Minutes 59 Seconds East 93 feet
thence South 33 Degrees 22 Minutes 52 Seconds East 92 feet
thence South 29 Degrees 27 Minutes 45 Seconds East 97.7 feet
thence South 29 Degrees 06 Minutes 59 Seconds East 94 feet
thence South 28 Degrees 15 Minutes 06 Seconds East 98.1 feet
thence South 28 Degrees 34 Minutes 48 Seconds East 108.8 feet
thence South 28 Degrees 47 Minutes 53 Seconds East 118.4 feet
thence South 28 Degrees 29 Minutes 51 Seconds East 129.9 feet
thence South 28 Degrees 59 Minutes 09 Seconds East 147.7 feet
thence South 29 Degrees 36 Minutes 03 Seconds East 157.7 feet
thence South 28 Degrees 35 Minutes 25 Seconds East 152.4 feet
thence South 28 Degrees 43 Minutes 44 Seconds East 145.5 feet
thence South 28 Degrees 47 Minutes 39 Seconds East 149.3 feet
thence South 28 Degrees 47 Minutes 40 Seconds East 149.3 feet
thence South 29 Degrees 02 Minutes 34 Seconds East 140 feet
thence South 21 Degrees 59 Minutes 15 Seconds East 136 feet
thence South 11 Degrees 46 Minutes 49 Seconds East 142 feet
thence South 09 Degrees 20 Minutes 23 Seconds East 148.5 feet
thence South 09 Degrees 22 Minutes 33 Seconds East 154.2 feet

thence South 08 Degrees 38 Minutes 56 Seconds East 156.2 feet
thence South 08 Degrees 19 Minutes 16 Seconds East 150.8 feet
thence South 08 Degrees 28 Minutes 48 Seconds East 150.2 feet
thence South 08 Degrees 35 Minutes 17 Seconds East 148.2 feet
thence South 09 Degrees 26 Minutes 41 Seconds East 148.9 feet
thence South 09 Degrees 49 Minutes 04 Seconds East 151.1 feet
thence South 07 Degrees 21 Minutes 37 Seconds East 147.1 feet
thence South 07 Degrees 09 Minutes 26 Seconds East 115.7 feet
thence South 12 Degrees 24 Minutes 34 Seconds East 98.7 feet
thence South 12 Degrees 42 Minutes 29 Seconds East 105.5 feet
thence South 12 Degrees 02 Minutes 23 Seconds East 5.3 feet
thence South 11 Degrees 52 Minutes 27 Seconds East 94.5 feet
thence South 11 Degrees 29 Minutes 47 Seconds East 86.3 feet
thence South 15 Degrees 42 Minutes 04 Seconds East 87.8 feet
thence South 18 Degrees 37 Minutes 38 Seconds East 97.1 feet
thence South 19 Degrees 38 Minutes 34 Seconds East 93.2 feet
thence South 08 Degrees 03 Minutes 03 Seconds East 87.8 feet
thence South 05 Degrees 31 Minutes 46 Seconds East 83 feet
thence South 05 Degrees 14 Minutes 17 Seconds West 95 feet
thence South 11 Degrees 11 Minutes 56 Seconds West 90.4 feet
thence South 27 Degrees 35 Minutes 43 Seconds West 75 feet
thence South 35 Degrees 11 Minutes 44 Seconds West 80.2 feet
thence South 09 Degrees 06 Minutes 21 Seconds West 74.2 feet
thence South 18 Degrees 41 Minutes 38 Seconds West 72.5 feet
thence South 41 Degrees 29 Minutes 45 Seconds West 79.3 feet
thence South 47 Degrees 56 Minutes 13 Seconds West 81.8 feet
thence South 23 Degrees 46 Minutes 55 Seconds West 85.2 feet
thence South 02 Degrees 53 Minutes 17 Seconds East 87.7 feet
thence South 04 Degrees 44 Minutes 44 Seconds East 89.2 feet
thence South 02 Degrees 19 Minutes 28 Seconds West 92.6 feet
thence South 11 Degrees 11 Minutes 31 Seconds East 85.2 feet
thence South 34 Degrees 41 Minutes 42 Seconds East 75.5 feet
thence South 30 Degrees 15 Minutes 11 Seconds East 72.3 feet
thence South 15 Degrees 04 Minutes 08 Seconds East 88.9 feet
thence South 05 Degrees 15 Minutes 38 Seconds East 102.8 feet
thence South 04 Degrees 48 Minutes 48 Seconds West 102.8 feet
thence South 20 Degrees 15 Minutes 50 Seconds West 97.1 feet
thence South 44 Degrees 41 Minutes 06 Seconds West 84.9 feet
thence South 85 Degrees 15 Minutes 55 Seconds West 68.1 feet
thence North 82 Degrees 11 Minutes 04 Seconds West 65 feet
thence North 82 Degrees 31 Minutes 52 Seconds West 46 feet
thence North 82 Degrees 58 Minutes 49 Seconds West 33.4 feet
thence North 85 Degrees 57 Minutes 49 Seconds West 30.3 feet
thence South 85 Degrees 44 Minutes 24 Seconds West 28.6 feet
thence South 73 Degrees 32 Minutes 27 Seconds West 26 feet
thence South 64 Degrees 35 Minutes 20 Seconds West 28.6 feet
thence South 66 Degrees 29 Minutes 11 Seconds West 32.5 feet
thence South 71 Degrees 50 Minutes 41 Seconds West 30 feet
thence South 70 Degrees 10 Minutes 57 Seconds West 33.4 feet

thence South 68 Degrees 42 Minutes 42 Seconds West 42.2 feet
thence South 74 Degrees 23 Minutes 51 Seconds West 51 feet
thence South 84 Degrees 43 Minutes 54 Seconds West 49.4 feet
thence North 84 Degrees 42 Minutes 55 Seconds West 50.5 feet
thence North 83 Degrees 47 Minutes 13 Seconds West 66.4 feet
thence North 86 Degrees 15 Minutes 54 Seconds West 74.4 feet
thence South 85 Degrees 46 Minutes 11 Seconds West 86.5 feet
thence South 69 Degrees 47 Minutes 07 Seconds West 77.1 feet
thence South 53 Degrees 46 Minutes 56 Seconds West 77.8 feet
thence South 43 Degrees 20 Minutes 42 Seconds West 79.4 feet
thence South 43 Degrees 20 Minutes 20 Seconds West 88.9 feet
thence South 41 Degrees 13 Minutes 30 Seconds West 100 feet
thence South 32 Degrees 25 Minutes 13 Seconds West 103.8 feet
thence South 19 Degrees 36 Minutes 38 Seconds West 111.7 feet
thence South 18 Degrees 35 Minutes 23 Seconds West 126.6 feet
thence South 20 Degrees 59 Minutes 58 Seconds West 121.9 feet
thence South 20 Degrees 43 Minutes 21 Seconds West 114.3 feet
thence South 20 Degrees 01 Minutes 09 Seconds West 119 feet
thence South 19 Degrees 37 Minutes 43 Seconds West 122.2 feet
thence South 20 Degrees 26 Minutes 09 Seconds West 113 feet
thence South 16 Degrees 02 Minutes 27 Seconds West 94.4 feet
thence South 07 Degrees 19 Minutes 42 Seconds West 76.5 feet
thence South 09 Degrees 29 Minutes 28 Seconds West 54 feet
thence South 17 Degrees 35 Minutes 22 Seconds West 44.8 feet
thence South 32 Degrees 33 Minutes 29 Seconds West 57.4 feet
thence South 37 Degrees 48 Minutes 01 Seconds West 75.5 feet
thence South 29 Degrees 16 Minutes 48 Seconds West 77.7 feet
thence South 20 Degrees 02 Minutes 18 Seconds West 65.1 feet
thence South 02 Degrees 06 Minutes 51 Seconds West 54.2 feet
thence South 03 Degrees 18 Minutes 35 Seconds West 72.7 feet
thence South 19 Degrees 22 Minutes 28 Seconds West 71.1 feet
thence South 46 Degrees 39 Minutes 36 Seconds West 67.3 feet
thence South 58 Degrees 30 Minutes 40 Seconds West 76.7 feet
thence South 58 Degrees 52 Minutes 34 Seconds West 83.3 feet
thence South 53 Degrees 46 Minutes 09 Seconds West 86.7 feet
thence South 44 Degrees 59 Minutes 29 Seconds West 86.8 feet
thence South 29 Degrees 03 Minutes 56 Seconds West 89.6 feet
thence South 13 Degrees 11 Minutes 16 Seconds West 102.6 feet
thence South 11 Degrees 27 Minutes 37 Seconds West 111 feet
thence South 10 Degrees 51 Minutes 39 Seconds West 110.1 feet
thence South 08 Degrees 32 Minutes 35 Seconds West 102.3 feet
thence South 11 Degrees 18 Minutes 48 Seconds West 104.2 feet
thence South 16 Degrees 43 Minutes 31 Seconds West 110.9 feet
thence South 24 Degrees 52 Minutes 08 Seconds West 115.7 feet
thence South 26 Degrees 10 Minutes 46 Seconds West 119.2 feet
thence South 26 Degrees 15 Minutes 00 Seconds West 95.9 feet
thence South 26 Degrees 15 Minutes 00 Seconds West 25.2 feet
thence South 25 Degrees 28 Minutes 09 Seconds West 118.4 feet
thence South 25 Degrees 12 Minutes 07 Seconds West 120.4 feet

thence South 24 Degrees 26 Minutes 21 Seconds West 125.4 feet
thence South 25 Degrees 58 Minutes 11 Seconds West 120.1 feet
thence South 18 Degrees 18 Minutes 16 Seconds West 96.6 feet
thence South 04 Degrees 26 Minutes 55 Seconds West 83 feet
thence South 02 Degrees 38 Minutes 52 Seconds East 88.7 feet
thence South 11 Degrees 50 Minutes 06 Seconds East 105.2 feet
thence South 06 Degrees 50 Minutes 05 Seconds East 115.6 feet
thence South 02 Degrees 34 Minutes 53 Seconds East 124.5 feet
thence South 00 Degrees 09 Minutes 48 Seconds East 124 feet
thence South 08 Degrees 27 Minutes 32 Seconds West 103.3 feet
thence South 21 Degrees 45 Minutes 37 Seconds West 63.7 feet
thence South 30 Degrees 20 Minutes 08 Seconds West 51.5 feet
thence South 33 Degrees 46 Minutes 34 Seconds West 65 feet
thence South 34 Degrees 05 Minutes 08 Seconds West 80.7 feet
thence South 26 Degrees 47 Minutes 04 Seconds West 94.4 feet
thence South 17 Degrees 42 Minutes 40 Seconds West 101.8 feet
thence South 07 Degrees 30 Minutes 50 Seconds West 106 feet
thence South 03 Degrees 14 Minutes 28 Seconds West 116.4 feet
thence South 00 Degrees 45 Minutes 49 Seconds East 125.7 feet
thence South 05 Degrees 18 Minutes 56 Seconds East 131.8 feet
thence South 09 Degrees 41 Minutes 13 Seconds East 137 feet
thence South 13 Degrees 55 Minutes 48 Seconds East 140.8 feet
thence South 14 Degrees 53 Minutes 30 Seconds East 143.4 feet
thence South 14 Degrees 06 Minutes 04 Seconds East 146 feet
thence South 13 Degrees 41 Minutes 41 Seconds East 139 feet
thence South 14 Degrees 57 Minutes 24 Seconds East 112.9 feet
thence South 13 Degrees 10 Minutes 35 Seconds East 116.5 feet
thence South 11 Degrees 35 Minutes 00 Seconds East 89 feet
thence South 09 Degrees 04 Minutes 41 Seconds East 84 feet
thence South 03 Degrees 40 Minutes 14 Seconds East 100.9 feet
thence South 00 Degrees 11 Minutes 36 Seconds West 110.9 feet
thence South 07 Degrees 53 Minutes 03 Seconds West 115.1 feet
thence South 10 Degrees 39 Minutes 38 Seconds West 110.3 feet
thence South 09 Degrees 14 Minutes 02 Seconds West 106.8 feet
thence South 09 Degrees 53 Minutes 44 Seconds West 107.4 feet
thence South 10 Degrees 05 Minutes 45 Seconds West 110.8 feet
thence South 10 Degrees 24 Minutes 24 Seconds West 112.9 feet
thence South 11 Degrees 25 Minutes 55 Seconds West 109.6 feet
thence South 10 Degrees 01 Minutes 17 Seconds West 106.1 feet
thence South 06 Degrees 16 Minutes 49 Seconds West 105.7 feet
thence South 04 Degrees 02 Minutes 47 Seconds East 15.1 feet
thence South 03 Degrees 40 Minutes 53 Seconds East 5.6 feet
thence South 01 Degrees 56 Minutes 18 Seconds East 81.1 feet
thence South 17 Degrees 52 Minutes 48 Seconds East 95.7 feet
thence South 20 Degrees 30 Minutes 41 Seconds East 97.9 feet
thence South 18 Degrees 52 Minutes 12 Seconds East 99 feet
thence South 27 Degrees 34 Minutes 13 Seconds East 97.5 feet
thence South 39 Degrees 58 Minutes 19 Seconds East 97.2 feet
thence South 31 Degrees 59 Minutes 13 Seconds East 95.6 feet

thence South 29 Degrees 41 Minutes 39 Seconds East 95.7 feet
thence South 30 Degrees 34 Minutes 17 Seconds East 86.6 feet
thence South 55 Degrees 15 Minutes 05 Seconds East 64.5 feet
thence South 55 Degrees 12 Minutes 42 Seconds East 38.7 feet
thence South 55 Degrees 06 Minutes 12 Seconds East 15.4 feet
thence South 13 Degrees 24 Minutes 00 Seconds East 62.3 feet
thence South 14 Degrees 12 Minutes 26 Seconds West 56.3 feet
thence South 16 Degrees 40 Minutes 32 Seconds West 49.4 feet
thence South 18 Degrees 21 Minutes 41 Seconds West 73.8 feet
thence South 21 Degrees 27 Minutes 04 Seconds West 100 feet
thence South 26 Degrees 19 Minutes 14 Seconds West 118.6 feet
thence South 30 Degrees 31 Minutes 07 Seconds West 124.2 feet
thence South 34 Degrees 50 Minutes 44 Seconds West 127.6 feet
thence South 32 Degrees 46 Minutes 10 Seconds West 129.3 feet
thence South 21 Degrees 57 Minutes 32 Seconds West 125.5 feet
thence South 07 Degrees 12 Minutes 31 Seconds West 122.8 feet
thence South 04 Degrees 33 Minutes 22 Seconds West 115.9 feet
thence South 05 Degrees 17 Minutes 15 Seconds West 104.2 feet
thence South 06 Degrees 02 Minutes 36 Seconds West 112.6 feet
thence South 04 Degrees 42 Minutes 25 Seconds West 108.7 feet
thence South 02 Degrees 29 Minutes 14 Seconds East 95.2 feet
thence South 20 Degrees 19 Minutes 00 Seconds East 87.3 feet
thence South 30 Degrees 46 Minutes 08 Seconds East 82.2 feet
thence South 31 Degrees 58 Minutes 56 Seconds East 82.5 feet
thence South 33 Degrees 48 Minutes 57 Seconds East 82.6 feet
thence South 32 Degrees 19 Minutes 14 Seconds East 80.5 feet
thence South 36 Degrees 37 Minutes 36 Seconds East 87.6 feet
thence South 57 Degrees 13 Minutes 58 Seconds East 94.4 feet
thence South 51 Degrees 29 Minutes 42 Seconds East 73.3 feet
thence South 16 Degrees 20 Minutes 39 Seconds East 61.8 feet
thence South 03 Degrees 58 Minutes 28 Seconds East 56.6 feet
thence South 01 Degrees 57 Minutes 54 Seconds West 74.2 feet
thence South 08 Degrees 20 Minutes 56 Seconds West 69.7 feet
thence South 12 Degrees 25 Minutes 08 Seconds West 29.8 feet
thence South 09 Degrees 18 Minutes 16 Seconds West 9.8 feet
thence South 05 Degrees 33 Minutes 43 Seconds West 44.9 feet
thence South 09 Degrees 55 Minutes 10 Seconds West 72 feet
thence South 22 Degrees 04 Minutes 28 Seconds West 106.8 feet
thence South 21 Degrees 43 Minutes 28 Seconds West 117.2 feet
thence South 21 Degrees 43 Minutes 54 Seconds West 113.7 feet
thence South 10 Degrees 32 Minutes 10 Seconds West 104.6 feet
thence South 02 Degrees 47 Minutes 12 Seconds East 91.3 feet
thence South 08 Degrees 39 Minutes 18 Seconds East 63.4 feet
thence South 08 Degrees 26 Minutes 43 Seconds East 2.3 feet
thence South 14 Degrees 02 Minutes 32 Seconds East 44.3 feet
thence South 16 Degrees 02 Minutes 50 Seconds East 24.2 feet
thence South 05 Degrees 00 Minutes 04 Seconds East 20.1 feet
thence South 04 Degrees 07 Minutes 45 Seconds East 19.7 feet
thence South 04 Degrees 02 Minutes 48 Seconds East 15.1 feet

thence South 01 Degrees 57 Minutes 06 Seconds East 23 feet
thence South 06 Degrees 59 Minutes 56 Seconds East 42.3 feet
thence South 27 Degrees 04 Minutes 09 Seconds East 44.5 feet
thence South 56 Degrees 51 Minutes 43 Seconds East 22 feet
thence South 57 Degrees 13 Minutes 49 Seconds East 25.9 feet
thence South 75 Degrees 31 Minutes 57 Seconds East 48.9 feet
thence South 72 Degrees 15 Minutes 47 Seconds East 46.6 feet
thence South 69 Degrees 33 Minutes 25 Seconds East 43.5 feet
thence South 64 Degrees 37 Minutes 37 Seconds East 28.8 feet
thence South 60 Degrees 48 Minutes 13 Seconds East 20 feet
thence South 64 Degrees 02 Minutes 27 Seconds East 28.9 feet more or less to **the ending point at:** 37 degrees 14 minutes 05.62 seconds North Latitude and -109 degrees 48 minutes 51.12 seconds West Longitude, which can be converted to mapping accuracy State Plane Utah South Zone NAD 83 feet coordinates of X = 2,131,178.3 feet and Y = 10,053,825.1 feet.