Ent 103155 Bk 894 Pg 222 -234
Date: 29-MAY-2008 3:30PM
Fee: None
Filed By: LCJ
LOUISE JONES, Recorder
SAN JUAN COUNTY CORPORATION
For: GOVERNOR STATE OF UTAH

**Acknowledgment and Notice of Acknowledgment of Acceptance of R.S. 2477 Right-of-Way Grant**

## THE STATE OF UTAH

## TO ALL WHOM THESE PRESENTS SHALL COME, Greeting:

**Know ye,** This is an Acknowledgment and Notice of Acknowledgment made under Utah Code Sections 72-5-309 through 310 inclusive, that the grant of the United States of America of "the right of way for the construction of highways over public lands, not reserved for public uses" under United States Revised Statutes 2477 (43 U.S.C. Section 932 (repealed October 21, 1976, with proviso recognizing the validity of rights-of-way already established)) was accepted for and on behalf of the State of Utah and its political subdivision San Juan County as it pertains to the highway located in San Juan County known as DEADMAN CANYON ROAD; County Road Number: B2381; State Geographic Information Database (SGID) Road Identification Number: RD190229. Total road length is 4.11 miles more or less.

The reason for this Acknowledgment and Notice of Acknowledgment includes, but is not limited to, the fact that the road was constructed, mechanically, or by continuous use as a public highway for a period of at least ten years, over public lands not reserved for public uses, prior to the earlier of (a) the October 21, 1976 repeal of R.S. 2477 or (b) the date the servient estate was reserved for public uses.

This Acknowledgment and Notice of Acknowledgment applies only to the segments of the road that traverse land owned by the Bureau of Land Management, United States Department of the Interior, and does not apply to segments of the road that traverse land owned by any other person or entity. The State of Utah and its political subdivisions reserve the right to make further acknowledgments and notices of acknowledgment with regard to road segments that traverse land owned by other entities, including the United States of America, through one or more of its agencies.

A printed copy of a map showing the location of the road in said county is appended hereto as "Attachment 1," a printed copy of representative photos of the road is appended hereto as "Attachment 2," a printed copy of a description of the beginning and ending points of the entire road together with a list of Townships, Ranges and Sections that may be traversed by the road in said county is appended hereto as "Attachment 3," and a printed copy of the Road Centerline Description Cover Page(s) is appended hereto as "Attachment 4." The Appendices listed in "Attachment 4" that contain the actual road centerline descriptions are incorporated herein by reference. Affidavits provided by individuals familiar with the road are appended hereto as "Attachment 5."

A printed copy of this Acknowledgment and Notice of Acknowledgment, together with its Attachments and Appendices, may be viewed and/or obtained at the office of the Utah State Archives.

An electronic copy of this Acknowledgment and Notice of Acknowledgment, together with its Attachments and Appendices, may be viewed and/or downloaded as read-only PDF (Portable Document Format) files via the

Internet at http://recorded2477roads.utah.gov.

The owner of the servient estate in the land underlying the road-segments subject to this Acknowledgment and Notice is believed to be the United States of America through one or more of its agencies. Any of such agencies or any other person with a servient ownership claim or a competing dominant estate right-of-way ownership claim, may file a petition in the State District Court for Salt Lake County for a decision regarding the correctness of this Acknowledgment. A claimant shall file a petition within sixty (60) days after receipt of this Notice.

**In Witness Whereof,** I, John Harja, the official designee of the Governor of the State of Utah, in conformity to the laws of the State (Utah Code Sections 72-5-308 through 310 inclusive), have caused this Acknowledgment and Notice of Acknowledgment to be made.

Signed by my hand in Salt Lake City, Utah, the 22nd day of May, 2008.

By the Governor's Designee

John Harja

## CERTIFICATION

**State of Utah** )
: ss
**County of Salt Lake** )

I hereby certify that the signer of the foregoing document, John Harja, is personally known by me, has made a voluntary signature and taken an oath stating that he is the official designee of the Governor of the State of Utah and is authorized to sign this document on the Governor's behalf pursuant to Utah Code Section 72-5-309. He further vouched that, based upon information and belief, the facts alleged therein are true.

Dated this 22nd day of May, 2008.

NOTARY PUBLIC
PAMELA Z. BLACKHAM
5110 State Office Bldg
Salt Lake City, Utah 84114
COMMISSION EXPIRES
May 3, 2011
STATE OF UTAH

Pamela Z. Blackham
Notary Public



Ent 103155 Bk 0894 Pg 0223

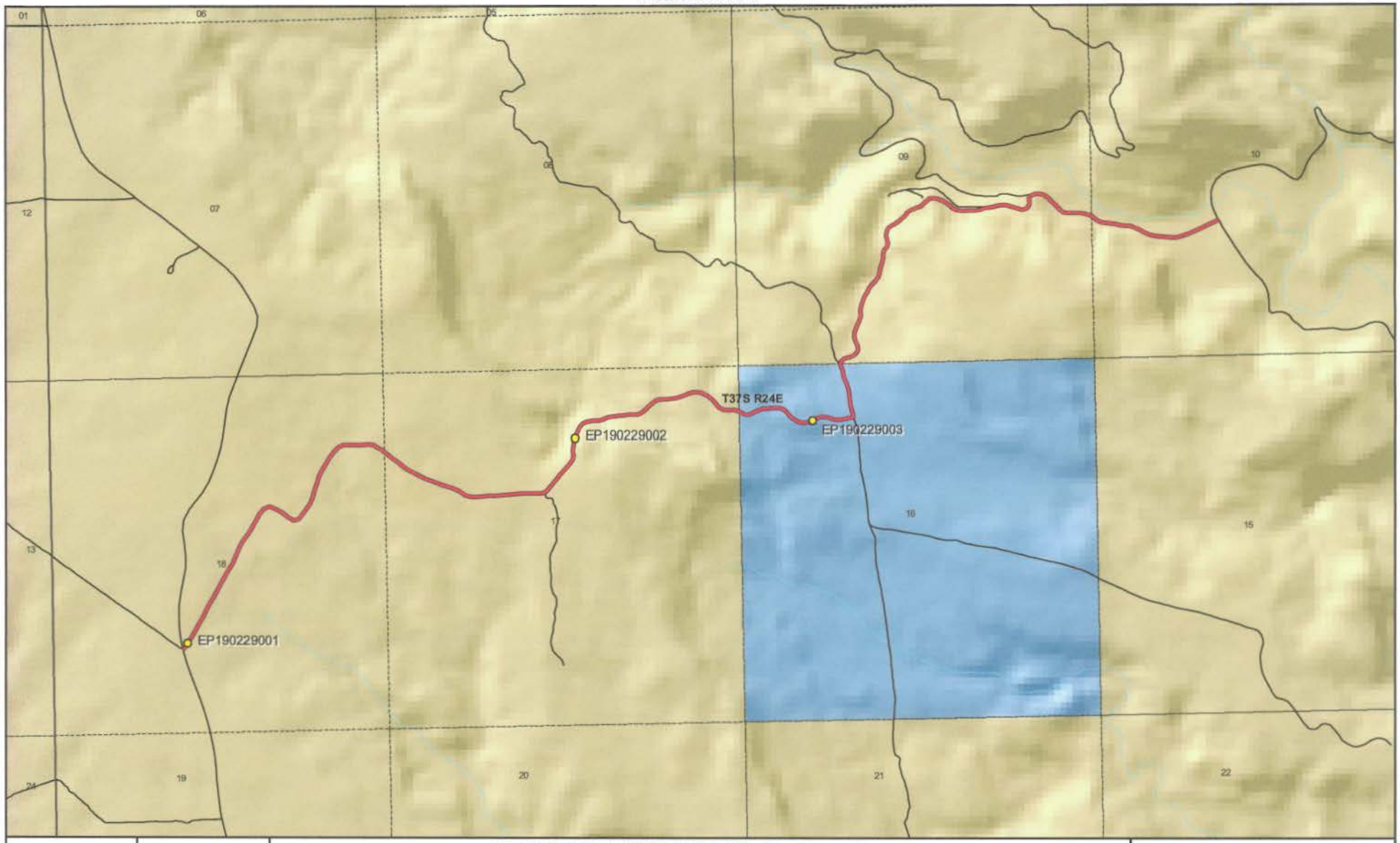


1:23,552
1 inch equals 0.4 miles

## DEADMAN CANYON ROAD - San Juan County
## SGID RD_ID RD190229

**Land Ownership Categories**

- BLM
- Private
- SITLA, State Trust Land
- USFS, National Forest
- State Parks and Recreation
- Tribal, Indian Reservation
- NPS, National Park
- Wilderness
- UDWR Wildlife Reserve
- DOD, Military
- State Sovereign Land
- National Recreation Area
- USFWS, Natl. Wildlife Refuge

**Transportation Network**

- DEADMAN CANYON ROAD
- Other Roads
- Title V: Issued Or Under Consideration By BLM Or County
- Photo Event Point
- Section = 1 Mile

Map prepared by the State of Utah
Automated Geographic Reference Center
Room 5130 State Office Building
Salt Lake City, Utah 84114
Apr 04, 2008



Ent 103155 Bk 0894 Pg 0224



EP190229001

EP190229002

EP190229003

EP000000000

EP000000000

EP000000000

***DEADMAN CANYON ROAD - San Juan County***
***SGID RD_ID RD190229***

Map prepared by the State of Utah
Automated Geographic Reference Center
Room 5130 State Office Building
Salt Lake City, Utah 84114
April 11, 2008



Ent 103155 Bk 0894 Pg 0225

## Attachment 3

### Beginning & Ending Points and Township, Range, and Section References For:

**Popular Name: DEADMAN CANYON ROAD**
**County: San Juan**
**County Road Number: B2381**
**State Geographic Information Database (SGID) Road Identification Number: RD190229.**
**Total Road Length: 4.11 miles more or less.**

**Beginning at a point** on the road centerline located at 37 degrees 33 minutes 59.23 seconds North Latitude and -109 degrees 19 minutes 27.25 seconds West Longitude, which can be converted to mapping accuracy State Plane Utah South Zone NAD 83 feet coordinates of X = 2,270,982.5 feet and Y = 10,177,462.6 feet based on the US Survey Foot conversion.

**Ending at a point** on the road centerline located at 37 degrees 34 minutes 59.23 seconds North Latitude and -109 degrees 16 minutes 15.06 seconds West Longitude, which can be converted to mapping accuracy State Plane Utah South Zone NAD 83 feet coordinates of X = 2,286,307.6 feet and Y = 10,183,894.5 feet based on the US Survey Foot conversion.

This road may traverse:

Township 37 South Range 24 East, Section(s) 9,10,16,17,18, Salt Lake Base & Meridian
See Attachment 1 above for a cartographic depiction of the course of this road.



Ent 103155 Bk 0894 Pg 0226

## Attachment 4
## Road Centerline Description Cover Page(s)

**Popular Name: DEADMAN CANYON ROAD**
**County: San Juan**
**County Road Number: B2381**
**State Geographic Information Database (SGID) Road Identification Number: RD190229.**
**Total Road Length: 4.11 miles more or less.**

**Centerline Descriptions Of Road-Segments That Cross Over Federally Owned Land, Derived From Global Positioning System Data And Cross-checked against USGS Digital Orthophoto Quadrangles Compiled By The Utah Automated Geographic Reference Center And Entered Into The State Geographic Information Database (SGID).**

| **Road-Segments** Listed by SGID Road Identification Number (RD_ID) | **Road-Segment Numbers** | **Believed Ownership Of Servient Estate** | **Approximate Segment Length** | **See Attached Appendix** |
|---|---|---|---|---|
| **RD190229** | **001** | **BLM** | **2.13 Miles** | **A** |
| **RD190229** | **002** | **ST** | **0.5 Miles** | **(not shown)** |
| **RD190229** | **003** | **BLM** | **1.48 Miles** | **B** |
| | | **Total Road Length** | **4.11** | ——— |

*** Indicates that a Title V permit will be requested, is in process, or has been issued.**
**† Indicates that road-segments crossing Forest Service land are under consideration by the state and county as of the date of this Acknowledgment and Notice of Acknowledgment.**



Ent 103155 Bk 0894 Pg 0227

# Attachment 5



Ent 103155 Bk 0894 Pg 0228

**AFFIDAVIT OF ALBERT E. STEELE**

**DEADMAN CANYON ROAD**

**SAN JUAN COUNTY, UTAH**

**COUNTY ROAD NUMBER B2381**

State of Utah )
: ss
County of San Juan )

Albert E. Steele, being first duly sworn, deposes and states as follows:

1. I am an adult competent to testify about the matters set forth below based upon my personal knowledge. I currently reside in San Juan County, Utah. I have lived in San Juan County for 60 years.

2. I have traveled and am familiar with a road in San Juan County known as Deadman Canyon Road. I am also familiar with the land the road traverses. When I first used and observed the road in 1960, it followed the same route as in 2002, when I last observed it. Attached is a San Juan County map showing Deadman Canyon Road. To the best of my knowledge and based upon my use of and familiarity with this road and the land it traverses, the location and route of the road are correctly illustrated on the attached map.

3. I am informed that the County identifies this road according to the road number described above.

4. I have observed that the road has been open to the public for all to use, to come and go as they pleased, since at least as early as 1960 and continuing through 1976 to 2002. Throughout this time period I have observed travel on the road by various means, including: pickup, automobile, other truck, jeep and oil equipment. Throughout this time period, the road was used weekly for more than 10 continuous years prior to 1976 and was used weekly in 2002.



Ent 103155 Bk 0894 Pg 0229

5. Throughout the time period from 1960 to 2002, I have used the road myself for the following uses: predator control and recreation.

6. Throughout the time period described in the previous paragraph, I observed vehicles using the road at various times for the uses described in the previous paragraph, plus the following uses: livestock operations, wood gathering, hunting, mineral prospecting, oil and gas exploration, and traveling in and through the area.

7. It is also the reputation in the community that this road has been open to the public for all to use, to come and go as they pleased, since at least as early as the early 1950s and continuing through 1976 to the present, for the uses described in the previous paragraphs.

8. I observed the graded surface prior to 1976.

Dated this 18th day of September, 2007.

Albert E. Steele

Albert E. Steele

SUBSCRIBED AND SWORN TO before me this 18th day of September, 2007.

Notary Public
GLORIA SCHRADER
5110 State Office Bldg.
Salt Lake City, UT 84114-2477
My Commission Expires
October 10, 2008
State of Utah

Gloria Schrader

Notary Public



Ent 103155 Bk 0894 Pg 0230

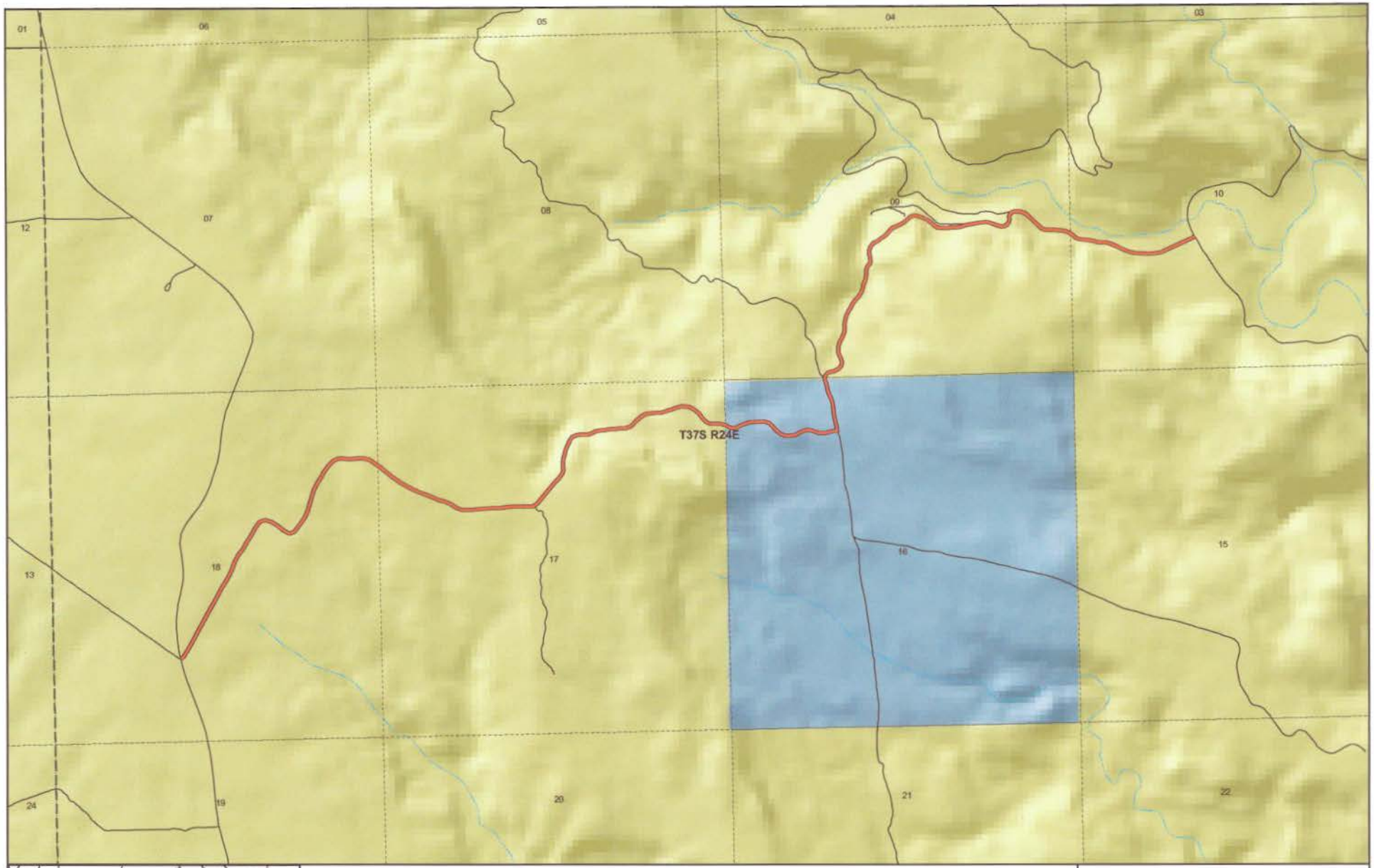


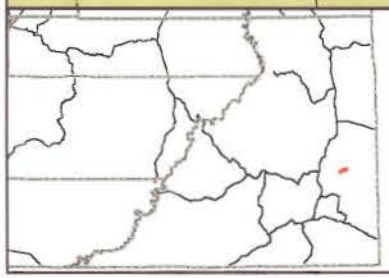

# DEADMAN CANYON
## County Unique - B2381

**Land Ownership Categories**
- BLM
- National Recreation Area
- SITLA, State Trust Land
- USFS, National Forest
- National Parks & Monuments (NPS)
- Private
- Wilderness
- State Park
- Tribal Lands

**Misc**
- City / Town
- Municipalities
- Section = 1 Mile

**Transportation Network**
- DEADMAN CANYON
- State / U.S. Highway
- Local Roads

N

1:23,552

1 inch equals 0.4 miles

Jul 26, 2007

Ent 103155 Bk 0894 Pg 0231

**AFFIDAVIT OF LYNN L. ADAMS**

**DEADMAN CANYON ROAD**

**SAN JUAN COUNTY, UTAH**

**COUNTY ROAD NUMBER B2381**

State of Utah )
: ss
County of San Juan )

Lynn L. Adams, being first duly sworn, deposes and states as follows:

1. I am an adult competent to testify about the matters set forth below based upon my personal knowledge. I currently reside in San Juan County, Utah. I have lived in San Juan County for 82 years. I worked for the San Juan County Roads Department from 1961 to 1987.

2. I have traveled and am familiar with a road in San Juan County known as Deadman Canyon Road. I am also familiar with the land the road traverses. When I first used and observed the road in the early 1950s, it followed the same route as in 2004, when I last observed it. Attached is a San Juan County map showing Deadman Canyon Road. To the best of my knowledge and based upon my use of and familiarity with this road and the land it traverses, the location and route of the road are correctly illustrated on the attached map.

3. I am informed that the County identifies this road according to the road number described above.

4. I have observed that the road has been open to the public for all to use, to come and go as they pleased, since at least as early as the early 1950s and continuing through 1976 to 2004. Throughout this time period I have observed travel on the road by various means, including: car, truck, pickup, motorcycle, and ATV. Throughout this time period, the road has



Ent 103155 Bk 0894 Pg 0232

been used daily, weather permitting, for more than 10 continuous years prior to 1976 and was used daily, weather permitting, in 2004.

5. Throughout the time period from the early 1950s to 2004, I have used the road myself for the following uses: maintenance services and livestock operations.

6. Throughout the time period described in the previous paragraph, I observed vehicles using the road at various times for the uses described in the previous paragraph, plus the following uses: hunting, ranching, mineral prospecting, wood gathering, and oil and gas exploration.

7. It is also the reputation in the community that this road has been open to the public for all to use, to come and go as they pleased, since at least as early as the early 1950s and continuing through 1976 to the present, for the uses described in the previous paragraphs.

8. I observed graders performing maintenance activities on the road prior to 1976.

Dated this 18 day of September, 2007.

Lynn L. Adams

Lynn L. Adams

SUBSCRIBED AND SWORN TO before me this 18th day of September, 2007.

Notary Public
GLORIA SCHRADER
5110 State Office Bldg.
Salt Lake City, UT 84114-2477
My Commission Expires
October 10, 2008
State of Utah

Gloria Schrader

Notary Public



Ent 103155 Bk 0894 Pg 0233

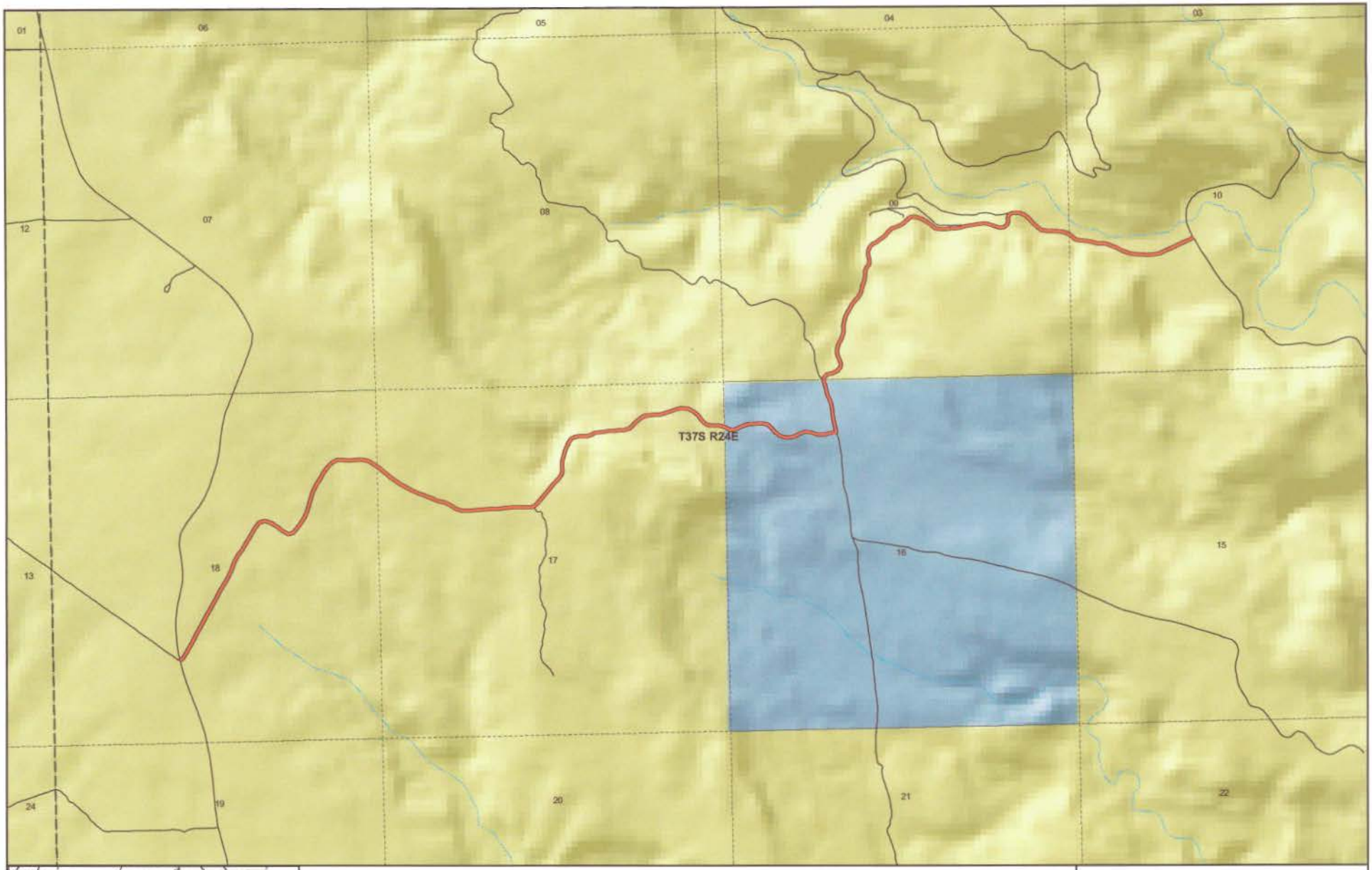


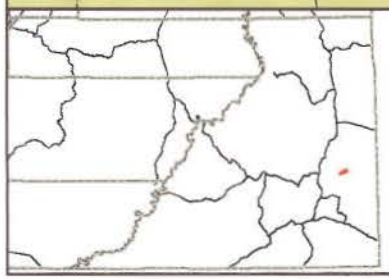

## *DEADMAN CANYON*
## *County Unique - B2381*

***Land Ownership Categories***

- BLM
- National Recreation Area
- SITLA, State Trust Land
- USFS, National Forest
- National Parks & Monuments (NPS)
- Private
- Wilderness
- State Park
- Tribal Lands

***Misc***

- City / Town
- Municipalities
- Section = 1 Mile

***Transportation Network***

- DEADMAN CANYON
- State / U.S. Highway
- Local Roads

N

1:23,552

1 inch equals 0.4 miles

Jul 26, 2007

Ent 103155 Bk 0894 Pg 0234

**Appendix A to Attachment 4**

**Popular Name: DEADMAN CANYON ROAD**
**County: San Juan**
**County Road Number: B2381**
**State Geographic Information Database (SGID) Road Identification Number: RD190229.**
**Road-Segment Number: 001**
**Road-Segment Length: 2.13 miles more or less.**
**Believed owner of the land underlying this road-segment is: Bureau of Land Management.**

*The following description is based upon the geographic coordinate system using the NAD83 Datum. The source is GPS mapping grade data as indicated in the metadata and/or the transportation data model of the State of Utah Geographic Information Database (SGID).*

The road-segment itself is the monument that is identified by its physical presence on the land. The location of said physical presence is closely approximated by mapping grade Global Positioning System (GPS) data. Said data are checked against the corresponding gray-scale 1-meter Digital Orthophoto Quadrangles published by the United States Geological Survey (USGS) to verify a reasonable degree of accuracy. In circumstances where accurate satellite signal acquisition is not possible, such as deep, narrow canyons or under a canopy of dense foliage, or where very sharp curves in the road make accuracy questionable, such portions of the road were digitized from the corresponding gray-scale 1-meter Digital Orthophoto Quadrangles published by the United States Geological Survey (USGS).

This road-segment may traverse:
Township 37 South Range 24 East, Section(s) 17,18, Salt Lake Base & Meridian

The following description closely approximates the location of the centerline of the physical monument (DEADMAN CANYON ROAD)-- Segment 001 based on mapping grade Global Positioning System (GPS) data as defined above:

**Beginning at a point** on the road center line located at 37 degrees 33 minutes 59.23 seconds North Latitude and -109 degrees 19 minutes 27.25 seconds West Longitude, which can be converted to mapping accuracy State Plane Utah South Zone NAD 83 feet coordinates of X = 2,270,982.5 feet and Y = 10,177,462.6 feet; thence the following courses along the said road center line:

thence North 47 Degrees 17 Minutes 28 Seconds East 20.4 feet
thence North 48 Degrees 27 Minutes 26 Seconds East 38.8 feet
thence North 31 Degrees 26 Minutes 53 Seconds East 56.7 feet
thence North 29 Degrees 32 Minutes 05 Seconds East 69.2 feet
thence North 31 Degrees 03 Minutes 42 Seconds East 78.8 feet
thence North 28 Degrees 42 Minutes 14 Seconds East 92.7 feet
thence North 28 Degrees 01 Minutes 28 Seconds East 109.2 feet
thence North 28 Degrees 05 Minutes 08 Seconds East 119.4 feet
thence North 27 Degrees 58 Minutes 44 Seconds East 121.8 feet
thence North 27 Degrees 38 Minutes 23 Seconds East 127.4 feet
thence North 29 Degrees 18 Minutes 36 Seconds East 132.1 feet

thence North 28 Degrees 42 Minutes 57 Seconds East 133.2 feet
thence North 28 Degrees 35 Minutes 52 Seconds East 125.6 feet
thence North 29 Degrees 57 Minutes 23 Seconds East 120.4 feet
thence North 30 Degrees 24 Minutes 06 Seconds East 115.6 feet
thence North 25 Degrees 09 Minutes 33 Seconds East 115.2 feet
thence North 19 Degrees 38 Minutes 37 Seconds East 113.4 feet
thence North 25 Degrees 53 Minutes 53 Seconds East 118.1 feet
thence North 37 Degrees 08 Minutes 22 Seconds East 116.6 feet
thence North 30 Degrees 57 Minutes 09 Seconds East 118.2 feet
thence North 29 Degrees 22 Minutes 42 Seconds East 126.5 feet
thence North 28 Degrees 15 Minutes 52 Seconds East 129.6 feet
thence North 34 Degrees 40 Minutes 00 Seconds East 109.3 feet
thence North 69 Degrees 39 Minutes 14 Seconds East 92.9 feet
thence South 71 Degrees 41 Minutes 50 Seconds East 99.7 feet
thence South 59 Degrees 20 Minutes 50 Seconds East 107.1 feet
thence South 50 Degrees 43 Minutes 04 Seconds East 113.3 feet
thence South 60 Degrees 27 Minutes 07 Seconds East 102.2 feet
thence North 70 Degrees 52 Minutes 28 Seconds East 78.3 feet
thence North 36 Degrees 53 Minutes 11 Seconds East 80.3 feet
thence North 37 Degrees 31 Minutes 47 Seconds East 96.8 feet
thence North 35 Degrees 12 Minutes 19 Seconds East 102.8 feet
thence North 20 Degrees 42 Minutes 07 Seconds East 110.7 feet
thence North 15 Degrees 52 Minutes 06 Seconds East 121.3 feet
thence North 16 Degrees 47 Minutes 30 Seconds East 107.1 feet
thence North 16 Degrees 28 Minutes 49 Seconds East 97.7 feet
thence North 26 Degrees 01 Minutes 35 Seconds East 110.9 feet
thence North 31 Degrees 23 Minutes 25 Seconds East 104.9 feet
thence North 30 Degrees 22 Minutes 44 Seconds East 106.1 feet
thence North 36 Degrees 39 Minutes 59 Seconds East 104.7 feet
thence North 43 Degrees 20 Minutes 16 Seconds East 98.4 feet
thence North 65 Degrees 03 Minutes 24 Seconds East 82.7 feet
thence North 89 Degrees 41 Minutes 20 Seconds East 84.3 feet
thence South 89 Degrees 17 Minutes 16 Seconds East 91.9 feet
thence North 89 Degrees 07 Minutes 51 Seconds East 101.1 feet
thence North 84 Degrees 17 Minutes 58 Seconds East 87.3 feet
thence South 81 Degrees 50 Minutes 23 Seconds East 78 feet
thence South 67 Degrees 58 Minutes 56 Seconds East 19.9 feet
thence South 65 Degrees 25 Minutes 50 Seconds East 25 feet
thence South 58 Degrees 18 Minutes 20 Seconds East 86.7 feet
thence South 54 Degrees 27 Minutes 23 Seconds East 60.7 feet
thence South 54 Degrees 25 Minutes 12 Seconds East 44.6 feet
thence South 51 Degrees 21 Minutes 48 Seconds East 112.2 feet
thence South 51 Degrees 52 Minutes 25 Seconds East 105.6 feet
thence South 53 Degrees 11 Minutes 05 Seconds East 88.1 feet
thence South 56 Degrees 43 Minutes 56 Seconds East 93.7 feet
thence South 63 Degrees 34 Minutes 39 Seconds East 99.9 feet
thence South 59 Degrees 47 Minutes 40 Seconds East 93.7 feet
thence South 66 Degrees 23 Minutes 18 Seconds East 95.5 feet
thence South 69 Degrees 39 Minutes 07 Seconds East 107 feet

thence South 68 Degrees 03 Minutes 43 Seconds East 117 feet
thence South 68 Degrees 53 Minutes 53 Seconds East 107.8 feet
thence South 76 Degrees 07 Minutes 58 Seconds East 96.4 feet
thence South 65 Degrees 52 Minutes 01 Seconds East 99.1 feet
thence South 57 Degrees 17 Minutes 40 Seconds East 108.4 feet
thence South 70 Degrees 35 Minutes 19 Seconds East 92.4 feet
thence North 86 Degrees 23 Minutes 26 Seconds East 97 feet
thence North 84 Degrees 55 Minutes 30 Seconds East 90.9 feet
thence North 86 Degrees 12 Minutes 07 Seconds East 91.7 feet
thence North 87 Degrees 39 Minutes 02 Seconds East 92.3 feet
thence North 86 Degrees 17 Minutes 21 Seconds East 99.6 feet
thence North 86 Degrees 35 Minutes 23 Seconds East 103.2 feet
thence North 81 Degrees 48 Minutes 31 Seconds East 95.7 feet
thence North 86 Degrees 44 Minutes 17 Seconds East 95.6 feet
thence North 87 Degrees 53 Minutes 15 Seconds East 104.4 feet
thence North 89 Degrees 09 Minutes 18 Seconds East 105.7 feet
thence South 87 Degrees 30 Minutes 09 Seconds East 87.1 feet
thence North 55 Degrees 55 Minutes 41 Seconds East 73.8 feet
thence North 41 Degrees 13 Minutes 14 Seconds East 92 feet
thence North 39 Degrees 00 Minutes 14 Seconds East 103.1 feet
thence North 37 Degrees 47 Minutes 47 Seconds East 106.3 feet
thence North 41 Degrees 54 Minutes 08 Seconds East 105 feet
thence North 41 Degrees 52 Minutes 09 Seconds East 108.5 feet
thence North 36 Degrees 23 Minutes 30 Seconds East 90 feet
thence North 12 Degrees 17 Minutes 20 Seconds East 57.2 feet
thence North 06 Degrees 56 Minutes 06 Seconds West 51.2 feet
thence North 00 Degrees 24 Minutes 50 Seconds East 51.8 feet
thence North 08 Degrees 16 Minutes 41 Seconds East 63.7 feet
thence North 12 Degrees 01 Minutes 12 Seconds East 72.2 feet
thence North 16 Degrees 47 Minutes 30 Seconds East 66.9 feet
thence North 21 Degrees 56 Minutes 58 Seconds East 68.4 feet
thence North 26 Degrees 22 Minutes 17 Seconds East 71.6 feet
thence North 38 Degrees 48 Minutes 41 Seconds East 63.4 feet
thence North 69 Degrees 37 Minutes 42 Seconds East 62.2 feet
thence North 77 Degrees 36 Minutes 54 Seconds East 62.7 feet
thence North 87 Degrees 26 Minutes 12 Seconds East 58.4 feet
thence North 89 Degrees 41 Minutes 20 Seconds East 64.6 feet
thence North 69 Degrees 27 Minutes 50 Seconds East 66.4 feet
thence North 65 Degrees 55 Minutes 38 Seconds East 57 feet
thence North 82 Degrees 04 Minutes 20 Seconds East 56.9 feet
thence North 82 Degrees 11 Minutes 35 Seconds East 50.3 feet
thence North 78 Degrees 22 Minutes 44 Seconds East 3.3 feet
thence North 81 Degrees 26 Minutes 33 Seconds East 22.9 feet
thence North 80 Degrees 56 Minutes 34 Seconds East 38.8 feet
thence North 84 Degrees 19 Minutes 59 Seconds East 52.7 feet
thence North 86 Degrees 14 Minutes 29 Seconds East 54.6 feet
thence North 79 Degrees 40 Minutes 51 Seconds East 56.6 feet
thence North 85 Degrees 45 Minutes 58 Seconds East 57.6 feet
thence North 88 Degrees 48 Minutes 59 Seconds East 64.6 feet

thence North 70 Degrees 09 Minutes 37 Seconds East 70.7 feet
thence North 49 Degrees 30 Minutes 16 Seconds East 63.6 feet
thence North 43 Degrees 40 Minutes 10 Seconds East 65.2 feet
thence North 46 Degrees 40 Minutes 31 Seconds East 80.3 feet
thence North 56 Degrees 48 Minutes 27 Seconds East 77.4 feet
thence North 78 Degrees 39 Minutes 55 Seconds East 77.2 feet
thence North 89 Degrees 15 Minutes 41 Seconds East 87.9 feet
thence North 84 Degrees 59 Minutes 25 Seconds East 72.1 feet
thence North 76 Degrees 33 Minutes 17 Seconds East 60.6 feet
thence North 72 Degrees 39 Minutes 21 Seconds East 59.4 feet
thence North 71 Degrees 15 Minutes 14 Seconds East 62.3 feet
thence North 69 Degrees 37 Minutes 18 Seconds East 76.5 feet
thence North 74 Degrees 26 Minutes 01 Seconds East 89.8 feet
thence South 81 Degrees 55 Minutes 40 Seconds East 94.5 feet
thence South 64 Degrees 16 Minutes 23 Seconds East 95.7 feet
thence South 51 Degrees 29 Minutes 34 Seconds East 92.6 feet
thence South 39 Degrees 56 Minutes 43 Seconds East 84.4 feet
thence South 42 Degrees 59 Minutes 38 Seconds East 80.3 feet
thence South 66 Degrees 11 Minutes 24 Seconds East 72.3 feet
thence South 87 Degrees 52 Minutes 27 Seconds East 77.2 feet
thence North 86 Degrees 17 Minutes 30 Seconds East 72 feet
thence South 72 Degrees 19 Minutes 25 Seconds East 82.3 feet more or less to **the ending point at:** 37 degrees 34 minutes 32.54 seconds North Latitude and -109 degrees 17 minutes 44.04 seconds West Longitude, which can be converted to mapping accuracy State Plane Utah South Zone NAD 83 feet coordinates of X = 2,279,210.5 feet and Y = 10,181,026.2 feet.

**Appendix B to Attachment 4**

**Popular Name: DEADMAN CANYON ROAD**
**County: San Juan**
**County Road Number: B2381**
**State Geographic Information Database (SGID) Road Identification Number: RD190229.**
**Road-Segment Number: 003**
**Road-Segment Length: 1.48 miles more or less.**
**Believed owner of the land underlying this road-segment is: Bureau of Land Management.**

*The following description is based upon the geographic coordinate system using the NAD83 Datum. The source is GPS mapping grade data as indicated in the metadata and/or the transportation data model of the State of Utah Geographic Information Database (SGID).*

The road-segment itself is the monument that is identified by its physical presence on the land. The location of said physical presence is closely approximated by mapping grade Global Positioning System (GPS) data. Said data are checked against the corresponding gray-scale 1-meter Digital Orthophoto Quadrangles published by the United States Geological Survey (USGS) to verify a reasonable degree of accuracy. In circumstances where accurate satellite signal acquisition is not possible, such as deep, narrow canyons or under a canopy of dense foliage, or where very sharp curves in the road make accuracy questionable, such portions of the road were digitized from the corresponding gray-scale 1-meter Digital Orthophoto Quadrangles published by the United States Geological Survey (USGS).

This road-segment may traverse:
Township 37 South Range 24 East, Section(s) 9,10, Salt Lake Base & Meridian

The following description closely approximates the location of the centerline of the physical monument (DEADMAN CANYON ROAD)-- Segment 003 based on mapping grade Global Positioning System (GPS) data as defined above:

**Beginning at a point** on the road center line located at 37 degrees 34 minutes 39.27 seconds North Latitude and -109 degrees 17 minutes 25.13 seconds West Longitude, which can be converted to mapping accuracy State Plane Utah South Zone NAD 83 feet coordinates of X = 2,280,716.8 feet and Y = 10,181,742.0 feet; thence the following courses along the said road center line:

thence North 03 Degrees 40 Minutes 28 Seconds East 32.1 feet
thence North 47 Degrees 38 Minutes 23 Seconds East 67.6 feet
thence North 75 Degrees 35 Minutes 46 Seconds East 80.9 feet
thence North 62 Degrees 54 Minutes 50 Seconds East 80.1 feet
thence North 44 Degrees 54 Minutes 49 Seconds East 59.2 feet
thence North 15 Degrees 51 Minutes 12 Seconds East 47.1 feet
thence North 12 Degrees 50 Minutes 23 Seconds West 54.5 feet
thence North 25 Degrees 06 Minutes 40 Seconds West 52.4 feet
thence North 19 Degrees 14 Minutes 08 Seconds West 60.7 feet
thence North 00 Degrees 11 Minutes 13 Seconds East 75.5 feet
thence North 16 Degrees 10 Minutes 08 Seconds East 82.1 feet

thence North 24 Degrees 49 Minutes 19 Seconds East 88.1 feet
thence North 20 Degrees 51 Minutes 25 Seconds East 82.7 feet
thence North 05 Degrees 14 Minutes 14 Seconds East 57.7 feet
thence North 09 Degrees 28 Minutes 23 Seconds West 51.5 feet
thence North 12 Degrees 42 Minutes 12 Seconds East 71.4 feet
thence North 16 Degrees 59 Minutes 08 Seconds East 78.4 feet
thence North 24 Degrees 17 Minutes 30 Seconds East 68.6 feet
thence North 29 Degrees 54 Minutes 12 Seconds East 64.5 feet
thence North 27 Degrees 15 Minutes 48 Seconds East 66.6 feet
thence North 37 Degrees 09 Minutes 28 Seconds East 69 feet
thence North 43 Degrees 44 Minutes 14 Seconds East 69.8 feet
thence North 38 Degrees 40 Minutes 48 Seconds East 44.3 feet
thence North 31 Degrees 53 Minutes 05 Seconds East 10.5 feet
thence North 25 Degrees 29 Minutes 06 Seconds East 21.9 feet
thence North 20 Degrees 12 Minutes 23 Seconds East 57.1 feet
thence North 11 Degrees 26 Minutes 04 Seconds East 67.7 feet
thence North 16 Degrees 51 Minutes 39 Seconds East 80 feet
thence North 11 Degrees 22 Minutes 42 Seconds East 77.7 feet
thence North 02 Degrees 30 Minutes 46 Seconds East 73.3 feet
thence North 18 Degrees 26 Minutes 30 Seconds East 56.1 feet
thence North 44 Degrees 07 Minutes 38 Seconds East 47.3 feet
thence North 16 Degrees 47 Minutes 30 Seconds East 44.6 feet
thence North 07 Degrees 04 Minutes 37 Seconds West 58.5 feet
thence North 15 Degrees 50 Minutes 06 Seconds West 61.3 feet
thence North 02 Degrees 51 Minutes 20 Seconds West 29.6 feet
thence North 05 Degrees 23 Minutes 58 Seconds East 3.3 feet
thence North 12 Degrees 16 Minutes 36 Seconds East 34.6 feet
thence North 24 Degrees 04 Minutes 31 Seconds East 54 feet
thence North 41 Degrees 34 Minutes 01 Seconds East 38.3 feet
thence North 50 Degrees 39 Minutes 12 Seconds East 15.6 feet
thence North 57 Degrees 01 Minutes 41 Seconds East 15.2 feet
thence North 60 Degrees 17 Minutes 34 Seconds East 53.5 feet
thence North 54 Degrees 37 Minutes 31 Seconds East 64.5 feet
thence North 55 Degrees 27 Minutes 51 Seconds East 68.3 feet
thence North 46 Degrees 00 Minutes 03 Seconds East 60.8 feet
thence North 34 Degrees 30 Minutes 48 Seconds East 46 feet
thence North 42 Degrees 29 Minutes 54 Seconds East 42.5 feet
thence North 55 Degrees 51 Minutes 46 Seconds East 38.3 feet
thence North 69 Degrees 07 Minutes 59 Seconds East 39.2 feet
thence North 69 Degrees 52 Minutes 39 Seconds East 56.1 feet
thence North 65 Degrees 11 Minutes 38 Seconds East 60.9 feet
thence North 51 Degrees 55 Minutes 33 Seconds East 58.9 feet
thence North 44 Degrees 01 Minutes 50 Seconds East 40.4 feet
thence North 46 Degrees 11 Minutes 47 Seconds East 17.6 feet
thence North 45 Degrees 15 Minutes 22 Seconds East 23.4 feet
thence North 59 Degrees 44 Minutes 07 Seconds East 44.7 feet
thence North 82 Degrees 25 Minutes 45 Seconds East 51.9 feet
thence South 78 Degrees 15 Minutes 49 Seconds East 55 feet
thence South 69 Degrees 54 Minutes 38 Seconds East 42.4 feet

thence South 67 Degrees 26 Minutes 46 Seconds East 29.6 feet
thence South 61 Degrees 54 Minutes 20 Seconds East 36.6 feet
thence South 58 Degrees 37 Minutes 28 Seconds East 31.2 feet
thence South 50 Degrees 50 Minutes 18 Seconds East 36.1 feet
thence South 54 Degrees 17 Minutes 00 Seconds East 44.6 feet
thence South 45 Degrees 18 Minutes 39 Seconds East 47.3 feet
thence South 58 Degrees 18 Minutes 19 Seconds East 49.5 feet
thence South 79 Degrees 37 Minutes 55 Seconds East 58.4 feet
thence South 88 Degrees 41 Minutes 00 Seconds East 57.8 feet
thence North 88 Degrees 14 Minutes 06 Seconds East 64.7 feet
thence North 85 Degrees 54 Minutes 49 Seconds East 64.8 feet
thence North 87 Degrees 29 Minutes 11 Seconds East 59.8 feet
thence North 80 Degrees 37 Minutes 21 Seconds East 62.5 feet
thence North 72 Degrees 41 Minutes 02 Seconds East 70.7 feet
thence North 80 Degrees 00 Minutes 01 Seconds East 68.2 feet
thence North 80 Degrees 25 Minutes 43 Seconds East 61.2 feet
thence North 78 Degrees 59 Minutes 55 Seconds East 65.4 feet
thence North 80 Degrees 02 Minutes 07 Seconds East 64.6 feet
thence North 84 Degrees 25 Minutes 52 Seconds East 53.7 feet
thence South 79 Degrees 09 Minutes 22 Seconds East 47.5 feet
thence South 70 Degrees 26 Minutes 19 Seconds East 57.9 feet
thence South 73 Degrees 05 Minutes 55 Seconds East 63.2 feet
thence South 69 Degrees 00 Minutes 05 Seconds East 49.7 feet
thence South 82 Degrees 52 Minutes 46 Seconds East 38.1 feet
thence North 80 Degrees 09 Minutes 21 Seconds East 43.6 feet
thence North 62 Degrees 27 Minutes 37 Seconds East 38 feet
thence North 39 Degrees 04 Minutes 36 Seconds East 40.3 feet
thence North 11 Degrees 21 Minutes 57 Seconds East 50.3 feet
thence North 03 Degrees 00 Minutes 18 Seconds West 55.8 feet
thence North 29 Degrees 07 Minutes 28 Seconds East 52.7 feet
thence North 70 Degrees 43 Minutes 07 Seconds East 11.1 feet
thence North 69 Degrees 38 Minutes 37 Seconds East 51.7 feet
thence North 88 Degrees 26 Minutes 17 Seconds East 75.2 feet
thence South 71 Degrees 52 Minutes 33 Seconds East 72.6 feet
thence South 55 Degrees 14 Minutes 50 Seconds East 64.5 feet
thence South 43 Degrees 39 Minutes 11 Seconds East 72.2 feet
thence South 46 Degrees 45 Minutes 07 Seconds East 73.8 feet
thence South 46 Degrees 33 Minutes 22 Seconds East 64 feet
thence South 45 Degrees 34 Minutes 38 Seconds East 49.9 feet
thence South 57 Degrees 00 Minutes 31 Seconds East 53.8 feet
thence South 81 Degrees 33 Minutes 53 Seconds East 64.7 feet
thence North 89 Degrees 12 Minutes 12 Seconds East 77.4 feet
thence South 85 Degrees 48 Minutes 31 Seconds East 83.6 feet
thence South 82 Degrees 30 Minutes 38 Seconds East 72.5 feet
thence South 77 Degrees 10 Minutes 36 Seconds East 60.6 feet
thence South 71 Degrees 39 Minutes 26 Seconds East 54.4 feet
thence South 53 Degrees 42 Minutes 51 Seconds East 8.3 feet
thence South 53 Degrees 37 Minutes 47 Seconds East 47.8 feet
thence South 46 Degrees 53 Minutes 44 Seconds East 58.7 feet

thence South 67 Degrees 33 Minutes 35 Seconds East 55.1 feet
thence South 83 Degrees 54 Minutes 00 Seconds East 58.8 feet
thence South 84 Degrees 34 Minutes 27 Seconds East 72.2 feet
thence South 79 Degrees 26 Minutes 32 Seconds East 83.5 feet
thence South 78 Degrees 35 Minutes 24 Seconds East 80.8 feet
thence South 87 Degrees 01 Minutes 29 Seconds East 68.7 feet
thence South 84 Degrees 47 Minutes 32 Seconds East 68.2 feet
thence South 70 Degrees 42 Minutes 24 Seconds East 76.3 feet
thence South 65 Degrees 33 Minutes 05 Seconds East 83.8 feet
thence South 64 Degrees 45 Minutes 32 Seconds East 91.3 feet
thence South 70 Degrees 03 Minutes 24 Seconds East 94.8 feet
thence South 78 Degrees 03 Minutes 15 Seconds East 97.4 feet
thence South 83 Degrees 26 Minutes 19 Seconds East 101.5 feet
thence South 86 Degrees 55 Minutes 20 Seconds East 99.9 feet
thence North 87 Degrees 11 Minutes 28 Seconds East 97.9 feet
thence North 78 Degrees 02 Minutes 19 Seconds East 97.5 feet
thence North 66 Degrees 51 Minutes 52 Seconds East 99 feet
thence North 64 Degrees 40 Minutes 19 Seconds East 103.2 feet
thence North 66 Degrees 00 Minutes 35 Seconds East 107.8 feet
thence North 65 Degrees 02 Minutes 39 Seconds East 100.7 feet
thence North 64 Degrees 30 Minutes 10 Seconds East 67.1 feet
thence North 63 Degrees 30 Minutes 49 Seconds East 43.1 feet
thence North 58 Degrees 50 Minutes 32 Seconds East 27.5 feet
thence North 50 Degrees 01 Minutes 16 Seconds East 17.5 feet more or less to **the ending point at:** 37 degrees 34 minutes 59.23 seconds North Latitude and -109 degrees 16 minutes 15.06 seconds West Longitude, which can be converted to mapping accuracy State Plane Utah South Zone NAD 83 feet coordinates of X = 2,286,307.6 feet and Y = 10,183,894.5 feet.