Ent 103146 Bk 894 Pg 105 -117
Date: 29-MAY-2008 3:02PM
Fee: None
Filed By: LCJ
LOUISE JONES, Recorder
SAN JUAN COUNTY CORPORATION
For: GOVERNOR STATE OF UTAH

Acknowledgment and Notice of Acknowledgment of Acceptance of R.S. 2477 Right-of-Way Grant

THE STATE OF UTAH

TO ALL WHOM THESE PRESENTS SHALL COME, Greeting:

Know ye, This is an Acknowledgment and Notice of Acknowledgment made under Utah Code Sections 72-5-309 through 310 inclusive, that the grant of the United States of America of "the right of way for the construction of highways over public lands, not reserved for public uses" under United States Revised Statutes 2477 (43 U.S.C. Section 932 (repealed October 21, 1976, with proviso recognizing the validity of rights-of-way already established)) was accepted for and on behalf of the State of Utah and its political subdivision San Juan County as it pertains to the highway located in San Juan County known as PICKET ROAD; County Road Number: B2331; State Geographic Information Database (SGID) Road Identification Number: RD190219. Total road length is 4 miles more or less.

The reason for this Acknowledgment and Notice of Acknowledgment includes, but is not limited to, the fact that the road was constructed, mechanically, or by continuous use as a public highway for a period of at least ten years, over public lands not reserved for public uses, prior to the earlier of (a) the October 21, 1976 repeal of R.S. 2477 or (b) the date the servient estate was reserved for public uses.

This Acknowledgment and Notice of Acknowledgment applies only to the segments of the road that traverse land owned by the Bureau of Land Management, United States Department of the Interior, and does not apply to segments of the road that traverse land owned by any other person or entity. The State of Utah and its political subdivisions reserve the right to make further acknowledgments and notices of acknowledgment with regard to road segments that traverse land owned by other entities, including the United States of America, through one or more of its agencies.

A printed copy of a map showing the location of the road in said county is appended hereto as "Attachment 1," a printed copy of representative photos of the road is appended hereto as "Attachment 2," a printed copy of a description of the beginning and ending points of the entire road together with a list of Townships, Ranges and Sections that may be traversed by the road in said county is appended hereto as "Attachment 3," and a printed copy of the Road Centerline Description Cover Page(s) is appended hereto as "Attachment 4." The Appendices listed in "Attachment 4" that contain the actual road centerline descriptions are incorporated herein by reference. Affidavits provided by individuals familiar with the road are appended hereto as "Attachment 5."

A printed copy of this Acknowledgment and Notice of Acknowledgment, together with its Attachments and Appendices, may be viewed and/or obtained at the office of the Utah State Archives.

An electronic copy of this Acknowledgment and Notice of Acknowledgment, together with its Attachments and Appendices, may be viewed and/or downloaded as read-only PDF (Portable Document Format) files via the

Internet at http://recorded2477roads.utah.gov.

The owner of the servient estate in the land underlying the road-segments subject to this Acknowledgment and Notice is believed to be the United States of America through one or more of its agencies. Any of such agencies or any other person with a servient ownership claim or a competing dominant estate right-of-way ownership claim, may file a petition in the State District Court for Salt Lake County for a decision regarding the correctness of this Acknowledgment. A claimant shall file a petition within sixty (60) days after receipt of this Notice.

In Witness Whereof, I, John Harja, the official designee of the Governor of the State of Utah, in conformity to the laws of the State (Utah Code Sections 72-5-308 through 310 inclusive), have caused this Acknowledgment and Notice of Acknowledgment to be made.

Signed by my hand in Salt Lake City, Utah, the 22nd day of MAY, 2008.

By the Governor's Designee

John Harja

CERTIFICATION

State of Utah)
: ss
County of Salt Lake)

I hereby certify that the signer of the foregoing document, John Harja, is personally known by me, has made a voluntary signature and taken an oath stating that he is the official designee of the Governor of the State of Utah and is authorized to sign this document on the Governor's behalf pursuant to Utah Code Section 72-5-309. He further vouched that, based upon information and belief, the facts alleged therein are true.

Dated this 22nd day of May, 2008.

NOTARY PUBLIC
PAMELA Z. BLACKHAM
5110 State Office Bldg
Salt Lake City, Utah 84114
COMMISSION EXPIRES
May 3, 2011
STATE OF UTAH

Pamela Z. Blackham
Notary Public

Ent 103146 Bk 0894 Pg 0106

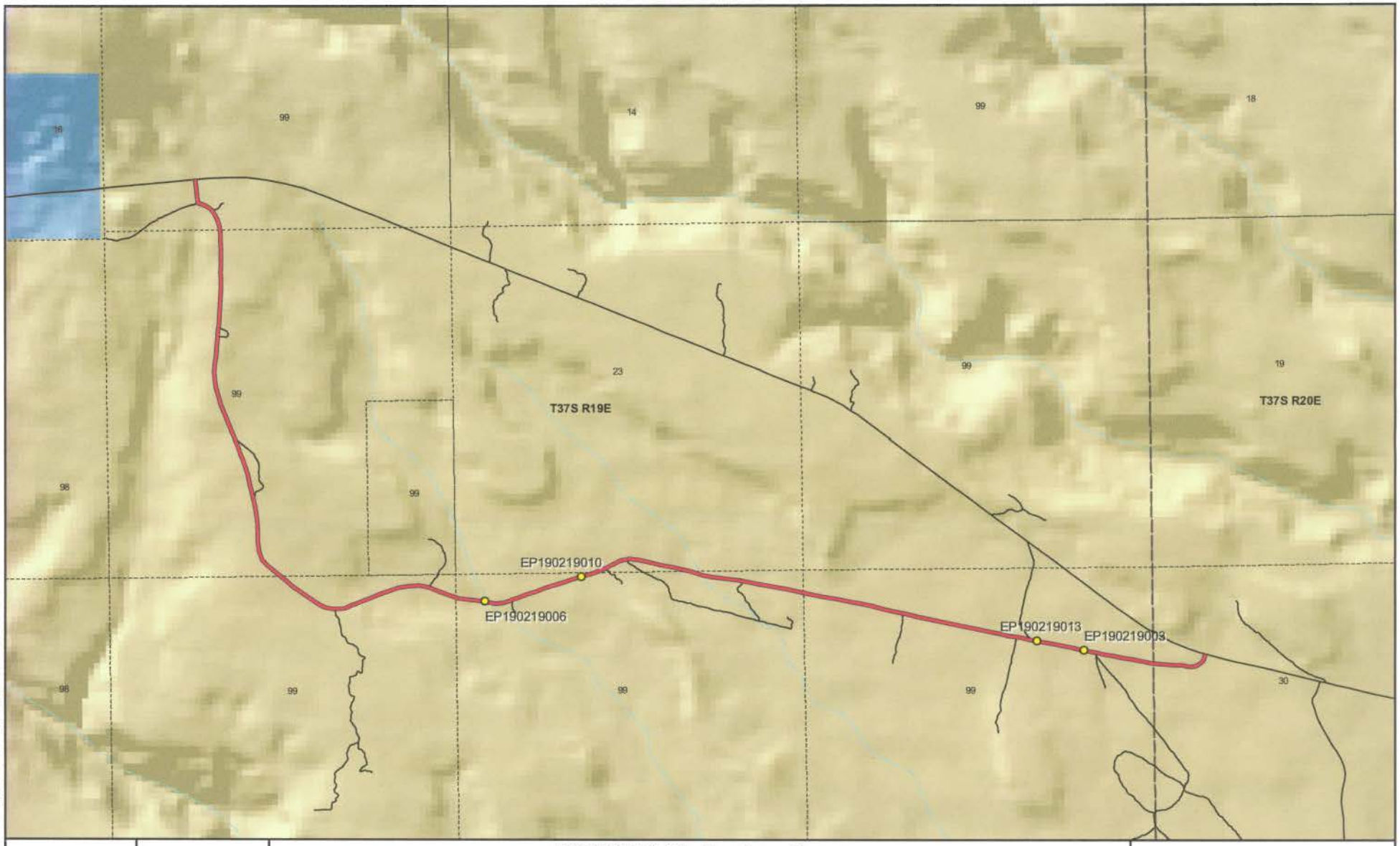

1:24,096
1 inch equals 0.4 miles

PICKET ROAD - San Juan County
SGID RD_ID RD190219

Land Ownership Categories

- BLM
- Private
- SITLA, State Trust Land
- USFS, National Forest
- State Parks and Recreation
- Tribal, Indian Reservation
- NPS, National Park
- Wilderness
- UDWR Wildlife Reserve
- DOD, Military
- State Sovereign Land
- National Recreation Area
- USFWS, Natl. Wildlife Refuge

Transportation Network

- PICKET ROAD
- Other Roads
- Title V: Issued Or Under Consideration By BLM Or County
- Photo Event Point
- Section = 1 Mile

Map prepared by the State of Utah
Automated Geographic Reference Center
Room 5130 State Office Building
Salt Lake City, Utah 84114
Apr 04, 2008

Ent 103146 Bk 0894 Pg 0107

EP190219003

EP190219006

EP190219010

EP190219013

EP000000000

EP000000000

PICKET ROAD - San Juan County
SGID RD_ID RD190219

Map prepared by the State of Utah
Automated Geographic Reference Center
Room 5130 State Office Building
Salt Lake City, Utah 84114
April 11, 2008

Ent 103146 Bk 0894 Pg 0108

Attachment 3

Beginning & Ending Points and Township, Range, and Section References For:

Popular Name: PICKET ROAD
County: San Juan
County Road Number: B2331
State Geographic Information Database (SGID) Road Identification Number: RD190219.
Total Road Length: 4 miles more or less.

Beginning at a point on the road centerline located at 37 degrees 33 minutes 54.35 seconds North Latitude and -109 degrees 48 minutes 56.63 seconds West Longitude, which can be converted to mapping accuracy State Plane Utah South Zone NAD 83 feet coordinates of X = 2,128,567.3 feet and Y = 10,174,030.2 feet based on the US Survey Foot conversion.

Ending at a point on the road centerline located at 37 degrees 32 minutes 41.15 seconds North Latitude and -109 degrees 45 minutes 47.44 seconds West Longitude, which can be converted to mapping accuracy State Plane Utah South Zone NAD 83 feet coordinates of X = 2,143,934.6 feet and Y = 10,166,905.6 feet based on the US Survey Foot conversion.

This road may traverse:

Township 37 South Range 19 East, Section(s) 0n/a, Salt Lake Base & Meridian
Township 37 South Range 19 East, Section(s) 23, Salt Lake Base & Meridian
Township 37 South Range 20 East, Section(s) 30, Salt Lake Base & Meridian
See Attachment 1 above for a cartographic depiction of the course of this road.

Ent 103146 Bk 0894 Pg 0109

Attachment 4
Road Centerline Description Cover Page(s)

Popular Name: PICKET ROAD
County: San Juan
County Road Number: B2331
State Geographic Information Database (SGID) Road Identification Number: RD190219.
Total Road Length: 4 miles more or less.

Centerline Descriptions Of Road-Segments That Cross Over Federally Owned Land, Derived From Global Positioning System Data And Cross-checked against USGS Digital Orthophoto Quadrangles Compiled By The Utah Automated Geographic Reference Center And Entered Into The State Geographic Information Database (SGID).

Road-Segments Listed by SGID Road Identification Number (RD_ID)	**Road-Segment Numbers**	**Believed Ownership Of Servient Estate**	**Approximate Segment Length**	**See Attached Appendix**
RD190219	**001**	**BLM**	**4 Miles**	**A**
		Total Road Length	**4**	———

*** Indicates that a Title V permit will be requested, is in process, or has been issued.**
† Indicates that road-segments crossing Forest Service land are under consideration by the state and county as of the date of this Acknowledgment and Notice of Acknowledgment.

Ent 103146 Bk 0894 Pg 0110

Attachment 5

Ent 103146 Bk 0894 Pg 0111

AFFIDAVIT OF KENNETH ROBERT CHRISTENSEN

PICKET ROAD

SAN JUAN COUNTY, UTAH

COUNTY ROAD NUMBER B2331

State of Utah)
: ss
County of San Juan)

Kenneth Robert Christensen, being first duly sworn, deposes and states as follows:

1. I am an adult competent to testify about the matters set forth below based upon my personal knowledge. I currently reside in San Juan County, Utah. I have lived in San Juan County since 1929.

2. I have traveled and am familiar with a road in San Juan County known as Picket Road. I am also familiar with the land the road traverses. When I first used and observed the road in 1965, it followed the same route as in 1994, when I last observed it. Attached is a San Juan County map showing Picket Road. To the best of my knowledge and based upon my use of and familiarity with this road and the land it traverses, the location and route of the road are correctly illustrated on the attached map.

3. I am informed that the County identifies this road according to the road number described above.

4. I have observed that the road has been open to the public for all to use, to come and go as they pleased, since at least as early as 1965 and continuing through 1976 to 1994. Throughout this time period I have observed travel on the road by various means, including: pickup, trailer, other truck, bulldozer and jeep. Throughout this time period, the road has been used weekly for more than 10 continuous years prior to 1976, and was used weekly in 1994.

Ent 103146 Bk 0894 Pg 0112

5. Throughout the time period from 1965 to 1994, I have used the road myself for the following uses: range studies and range improvement with the BLM.

6. Throughout the time period described in the previous paragraph, I observed vehicles using the road at various times for the uses described in the previous paragraph, plus the following uses: hunting, wood gathering, recreation and livestock operations.

7. It is also the reputation in the community that this road has been open to the public for all to use, to come and go as they pleased, since at least as early as 1965 and continuing through 1976 to the present, for the uses described in the previous paragraphs.

8. I observed the following evidence of construction and maintenance performed on the road prior to 1976: I observed the graded surface of the road.

Dated this 18 day of September, 2007.

Kenneth Robert Christensen

SUBSCRIBED AND SWORN TO before me this 18th day of September, 2007.

Gloria Schrader
Notary Public

Notary Public
GLORIA SCHRADER
5110 State Office Bldg.
Salt Lake City, UT 84114-2477
My Commission Expires
October 10, 2008
State of Utah

Ent 103146 Bk 0894 Pg 0113

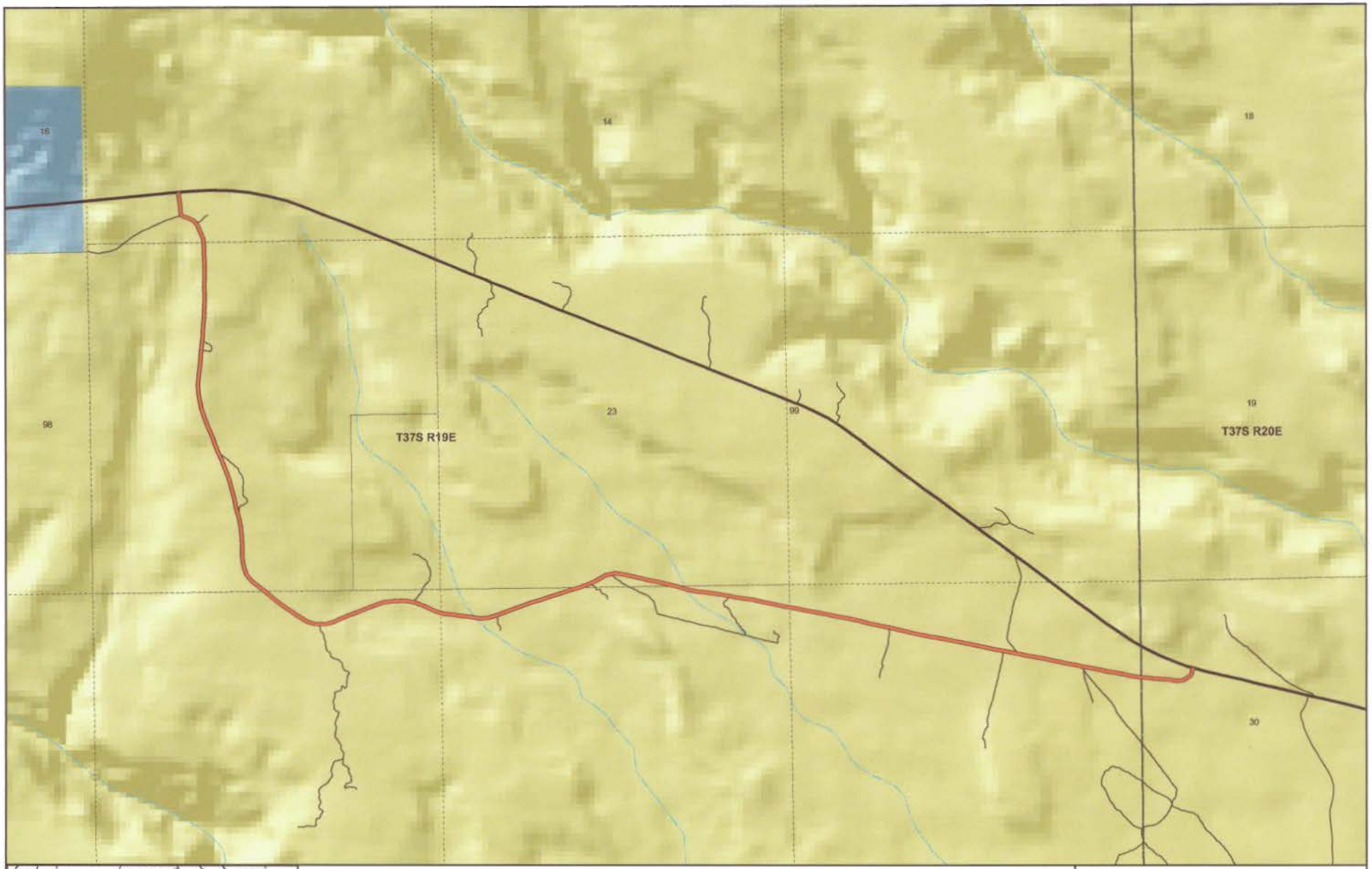

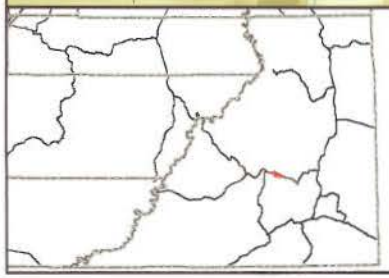

PICKET
County Unique - B2331

Land Ownership Categories
- BLM
- National Recreation Area
- SITLA, State Trust Land
- USFS, National Forest
- National Parks & Monuments (NPS)
- Private
- Wilderness
- State Park
- Tribal Lands

Misc
- City / Town
- Municipalities
- Section = 1 Mile

Transportation Network
- PICKET
- State / U.S. Highway
- Local Roads

N

1:23,514
1 inch equals 0.4 miles

Jul 25, 2007

Ent 103146 Bk 0894 Pg 0114

AFFIDAVIT OF ALBERT E. STEELE

PICKET ROAD

SAN JUAN COUNTY, UTAH

COUNTY ROAD NUMBER B2331

State of Utah)
: ss
County of San Juan)

Albert E. Steele, being first duly sworn, deposes and states as follows:

1. I am an adult competent to testify about the matters set forth below based upon my personal knowledge. I currently reside in San Juan County, Utah. I have lived in San Juan County for 60 years.

2. I have traveled and am familiar with a road in San Juan County known as Picket Road. I am also familiar with the land the road traverses. When I first used and observed the road in 1960, it followed the same route as in 2002, when I last observed it. Attached is a San Juan County map showing Picket Road. To the best of my knowledge and based upon my use of and familiarity with this road and the land it traverses, the location and route of the road are correctly illustrated on the attached map.

3. I am informed that the County identifies this road according to the road number described above.

4. I have observed that the road has been open to the public for all to use, to come and go as they pleased, since at least as early as 1960 and continuing through 1976 to 2002. Throughout this time period I have observed travel on the road by various means, including: pickup, automobile, other truck, and jeep. Throughout this time period, the road was used weekly for more than 10 continuous years prior to 1976 and was used weekly in 2002.

Ent 103146 Bk 0894 Pg 0115

5. Throughout the time period from 1960 to 2002, I have used the road myself for the following uses: predator control and recreation.

6. Throughout the time period described in the previous paragraph, I observed vehicles using the road at various times for the uses described in the previous paragraph, plus the following uses: livestock operations, wood gathering, hunting, tourism, archeology, mineral prospecting, oil and gas exploration, and traveling in and through the area.

7. It is also the reputation in the community that this road has been open to the public for all to use, to come and go as they pleased, since at least as early as the early 1950s and continuing through 1976 to the present, for the uses described in the previous paragraphs.

8. I observed the graded surface prior to 1976.

Dated this 18th day of September, 2007.

Albert E. Steele

Albert E. Steele

SUBSCRIBED AND SWORN TO before me this 18th day of September, 2007.

Notary Public
GLORIA SCHRADER
5110 State Office Bldg.
Salt Lake City, UT 84114-2477
My Commission Expires
October 10, 2008
State of Utah

Gloria Schrader

Notary Public

Ent 103146 Bk 0894 Pg 0116

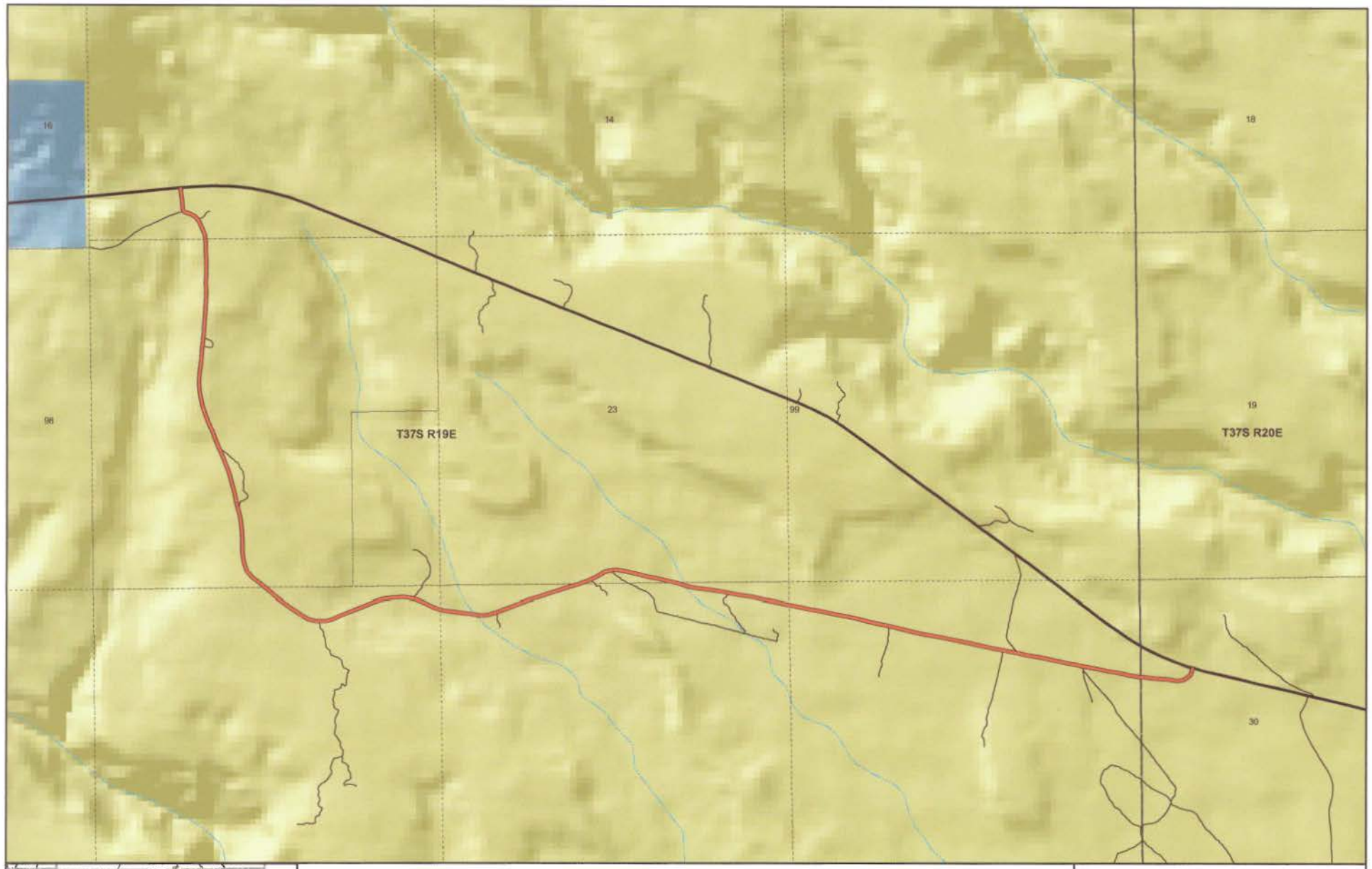

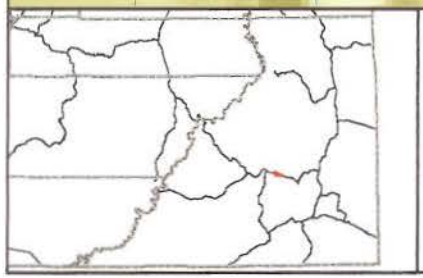

PICKET
County Unique - B2331

Land Ownership Categories
- BLM
- National Recreation Area
- SITLA, State Trust Land
- USFS, National Forest
- National Parks & Monuments (NPS)
- Private
- Wilderness
- State Park
- Tribal Lands

Misc
- City / Town
- Municipalities
- Section = 1 Mile

Transportation Network
- PICKET
- State / U.S. Highway
- Local Roads

N

1:23,514

1 inch equals 0.4 miles

Jul 25, 2007

Ent 103146 Bk 0894 Pg 0117

Appendix A to Attachment 4

Popular Name: PICKET ROAD
County: San Juan
County Road Number: B2331
State Geographic Information Database (SGID) Road Identification Number: RD190219.
Road-Segment Number: 001
Road-Segment Length: 4 miles more or less.
Believed owner of the land underlying this road-segment is: Bureau of Land Management.

The following description is based upon the geographic coordinate system using the NAD83 Datum. The source is GPS mapping grade data as indicated in the metadata and/or the transportation data model of the State of Utah Geographic Information Database (SGID).

The road-segment itself is the monument that is identified by its physical presence on the land. The location of said physical presence is closely approximated by mapping grade Global Positioning System (GPS) data. Said data are checked against the corresponding gray-scale 1-meter Digital Orthophoto Quadrangles published by the United States Geological Survey (USGS) to verify a reasonable degree of accuracy. In circumstances where accurate satellite signal acquisition is not possible, such as deep, narrow canyons or under a canopy of dense foliage, or where very sharp curves in the road make accuracy questionable, such portions of the road were digitized from the corresponding gray-scale 1-meter Digital Orthophoto Quadrangles published by the United States Geological Survey (USGS).

This road-segment may traverse:
Township 37 South Range 19 East, Section(s) 0n/a, Salt Lake Base & Meridian
Township 37 South Range 19 East, Section(s) 23, Salt Lake Base & Meridian
Township 37 South Range 20 East, Section(s) 30, Salt Lake Base & Meridian

The following description closely approximates the location of the centerline of the physical monument (PICKET ROAD)-- Segment 001 based on mapping grade Global Positioning System (GPS) data as defined above:

Beginning at a point on the road center line located at 37 degrees 33 minutes 54.35 seconds North Latitude and -109 degrees 48 minutes 56.63 seconds West Longitude, which can be converted to mapping accuracy State Plane Utah South Zone NAD 83 feet coordinates of X = 2,128,567.3 feet and Y = 10,174,030.2 feet; thence the following courses along the said road center line:

thence South 05 Degrees 53 Minutes 14 Seconds East 84.4 feet
thence South 06 Degrees 56 Minutes 52 Seconds East 76.6 feet
thence South 04 Degrees 05 Minutes 50 Seconds East 94.4 feet
thence South 08 Degrees 59 Minutes 46 Seconds East 71.7 feet
thence South 18 Degrees 44 Minutes 41 Seconds East 27 feet
thence South 30 Degrees 33 Minutes 58 Seconds East 4.6 feet
thence South 64 Degrees 14 Minutes 04 Seconds East 34.3 feet
thence South 73 Degrees 09 Minutes 05 Seconds East 74.5 feet
thence South 61 Degrees 44 Minutes 00 Seconds East 87.8 feet

thence South 40 Degrees 35 Minutes 07 Seconds East 56.3 feet
thence South 40 Degrees 48 Minutes 17 Seconds East 38.4 feet
thence South 24 Degrees 32 Minutes 44 Seconds East 104.7 feet
thence South 19 Degrees 42 Minutes 11 Seconds East 111.7 feet
thence South 09 Degrees 04 Minutes 57 Seconds East 59.2 feet
thence South 09 Degrees 06 Minutes 07 Seconds East 59 feet
thence South 01 Degrees 30 Minutes 01 Seconds East 126.4 feet
thence South 01 Degrees 36 Minutes 30 Seconds East 130.3 feet
thence South 00 Degrees 37 Minutes 07 Seconds East 121.7 feet
thence South 00 Degrees 39 Minutes 59 Seconds West 115.5 feet
thence South 01 Degrees 50 Minutes 15 Seconds West 105.1 feet
thence South 01 Degrees 56 Minutes 10 Seconds East 104.1 feet
thence South 00 Degrees 58 Minutes 34 Seconds East 112.9 feet
thence South 02 Degrees 14 Minutes 50 Seconds West 132.4 feet
thence South 02 Degrees 01 Minutes 29 Seconds West 153 feet
thence South 03 Degrees 50 Minutes 42 Seconds West 154 feet
thence South 04 Degrees 58 Minutes 39 Seconds West 146 feet
thence South 05 Degrees 44 Minutes 39 Seconds West 43.6 feet
thence South 06 Degrees 05 Minutes 54 Seconds West 91.1 feet
thence South 04 Degrees 09 Minutes 53 Seconds West 37.9 feet
thence South 03 Degrees 30 Minutes 14 Seconds West 88.8 feet
thence South 04 Degrees 34 Minutes 30 Seconds West 115.6 feet
thence South 05 Degrees 08 Minutes 19 Seconds West 107.1 feet
thence South 07 Degrees 31 Minutes 31 Seconds West 108.3 feet
thence South 04 Degrees 08 Minutes 21 Seconds West 114.2 feet
thence South 02 Degrees 21 Minutes 39 Seconds East 119.2 feet
thence South 11 Degrees 33 Minutes 38 Seconds East 124.5 feet
thence South 13 Degrees 12 Minutes 31 Seconds East 132.3 feet
thence South 17 Degrees 01 Minutes 20 Seconds East 138.1 feet
thence South 21 Degrees 39 Minutes 10 Seconds East 137.1 feet
thence South 23 Degrees 21 Minutes 03 Seconds East 140.9 feet
thence South 23 Degrees 56 Minutes 21 Seconds East 120.4 feet
thence South 22 Degrees 27 Minutes 04 Seconds East 51.4 feet
thence South 18 Degrees 44 Minutes 41 Seconds East 7.3 feet
thence South 21 Degrees 40 Minutes 50 Seconds East 8.1 feet
thence South 21 Degrees 05 Minutes 41 Seconds East 48.1 feet
thence South 23 Degrees 23 Minutes 26 Seconds East 62.8 feet
thence South 23 Degrees 18 Minutes 21 Seconds East 73.1 feet
thence South 21 Degrees 55 Minutes 44 Seconds East 76.6 feet
thence South 22 Degrees 17 Minutes 04 Seconds East 80.7 feet
thence South 21 Degrees 46 Minutes 39 Seconds East 94.1 feet
thence South 18 Degrees 51 Minutes 13 Seconds East 109.4 feet
thence South 16 Degrees 43 Minutes 33 Seconds East 120.8 feet
thence South 13 Degrees 27 Minutes 44 Seconds East 134.1 feet
thence South 12 Degrees 55 Minutes 25 Seconds East 144.3 feet
thence South 15 Degrees 20 Minutes 52 Seconds East 91.1 feet
thence South 14 Degrees 57 Minutes 26 Seconds East 59.7 feet
thence South 11 Degrees 12 Minutes 50 Seconds East 154.4 feet
thence South 05 Degrees 36 Minutes 16 Seconds East 152.9 feet

thence South 02 Degrees 56 Minutes 27 Seconds East 150.1 feet
thence South 02 Degrees 38 Minutes 59 Seconds East 152.7 feet
thence South 05 Degrees 58 Minutes 14 Seconds East 149.7 feet
thence South 20 Degrees 10 Minutes 08 Seconds East 129.4 feet
thence South 41 Degrees 24 Minutes 34 Seconds East 122.8 feet
thence South 50 Degrees 45 Minutes 54 Seconds East 129.4 feet
thence South 52 Degrees 03 Minutes 04 Seconds East 124.5 feet
thence South 51 Degrees 15 Minutes 25 Seconds East 6.7 feet
thence South 51 Degrees 13 Minutes 19 Seconds East 110.4 feet
thence South 50 Degrees 00 Minutes 47 Seconds East 127.4 feet
thence South 53 Degrees 43 Minutes 21 Seconds East 133.2 feet
thence South 54 Degrees 16 Minutes 14 Seconds East 113.2 feet
thence South 56 Degrees 12 Minutes 54 Seconds East 103 feet
thence South 56 Degrees 40 Minutes 13 Seconds East 103.7 feet
thence South 61 Degrees 29 Minutes 04 Seconds East 111.6 feet
thence South 77 Degrees 21 Minutes 55 Seconds East 112.8 feet
thence South 86 Degrees 53 Minutes 47 Seconds East 93.7 feet
thence North 87 Degrees 18 Minutes 53 Seconds East 71.3 feet
thence North 77 Degrees 12 Minutes 06 Seconds East 50.1 feet
thence North 66 Degrees 29 Minutes 28 Seconds East 50 feet
thence North 67 Degrees 53 Minutes 18 Seconds East 56.5 feet
thence North 66 Degrees 54 Minutes 05 Seconds East 60.2 feet
thence North 67 Degrees 46 Minutes 41 Seconds East 63.3 feet
thence North 68 Degrees 26 Minutes 21 Seconds East 76.1 feet
thence North 68 Degrees 19 Minutes 35 Seconds East 103.6 feet
thence North 67 Degrees 48 Minutes 34 Seconds East 133 feet
thence North 68 Degrees 03 Minutes 59 Seconds East 156.7 feet
thence North 70 Degrees 47 Minutes 22 Seconds East 166.1 feet
thence North 80 Degrees 37 Minutes 19 Seconds East 164.5 feet
thence North 87 Degrees 57 Minutes 14 Seconds East 162.5 feet
thence South 80 Degrees 08 Minutes 17 Seconds East 139.4 feet
thence South 77 Degrees 51 Minutes 36 Seconds East 25.9 feet
thence South 68 Degrees 32 Minutes 59 Seconds East 170 feet
thence South 66 Degrees 23 Minutes 52 Seconds East 152.2 feet
thence South 71 Degrees 46 Minutes 55 Seconds East 95.8 feet
thence South 71 Degrees 48 Minutes 19 Seconds East 42.6 feet
thence South 83 Degrees 36 Minutes 01 Seconds East 146 feet
thence South 84 Degrees 18 Minutes 27 Seconds East 153.8 feet
thence South 83 Degrees 01 Minutes 34 Seconds East 132 feet
thence South 79 Degrees 12 Minutes 27 Seconds East 124.4 feet
thence North 86 Degrees 43 Minutes 05 Seconds East 120.3 feet
thence North 71 Degrees 15 Minutes 17 Seconds East 122.5 feet
thence North 69 Degrees 54 Minutes 49 Seconds East 31 feet
thence North 70 Degrees 02 Minutes 09 Seconds East 97.6 feet
thence North 68 Degrees 40 Minutes 16 Seconds East 142.7 feet
thence North 70 Degrees 40 Minutes 37 Seconds East 144 feet
thence North 70 Degrees 11 Minutes 05 Seconds East 144.5 feet
thence North 71 Degrees 56 Minutes 24 Seconds East 147.5 feet
thence North 71 Degrees 51 Minutes 03 Seconds East 159.6 feet

thence North 71 Degrees 34 Minutes 39 Seconds East 165.7 feet
thence North 72 Degrees 02 Minutes 22 Seconds East 159.1 feet
thence North 72 Degrees 42 Minutes 28 Seconds East 151 feet
thence North 72 Degrees 51 Minutes 29 Seconds East 4.1 feet
thence North 69 Degrees 00 Minutes 38 Seconds East 143.1 feet
thence North 64 Degrees 28 Minutes 26 Seconds East 137.1 feet
thence North 60 Degrees 53 Minutes 23 Seconds East 150.5 feet
thence North 76 Degrees 26 Minutes 04 Seconds East 146 feet
thence South 82 Degrees 40 Minutes 27 Seconds East 150.6 feet
thence South 76 Degrees 34 Minutes 34 Seconds East 165.9 feet
thence South 77 Degrees 05 Minutes 37 Seconds East 178 feet
thence South 78 Degrees 33 Minutes 23 Seconds East 157.9 feet
thence South 77 Degrees 20 Minutes 35 Seconds East 153.6 feet
thence South 76 Degrees 33 Minutes 32 Seconds East 129.6 feet
thence South 76 Degrees 35 Minutes 08 Seconds East 27.8 feet
thence South 74 Degrees 00 Minutes 15 Seconds East 164.8 feet
thence South 78 Degrees 41 Minutes 55 Seconds East 146.7 feet
thence South 83 Degrees 44 Minutes 00 Seconds East 140.4 feet
thence South 82 Degrees 57 Minutes 43 Seconds East 146.2 feet
thence South 80 Degrees 49 Minutes 35 Seconds East 145.4 feet
thence South 79 Degrees 41 Minutes 26 Seconds East 138.9 feet
thence South 80 Degrees 48 Minutes 12 Seconds East 139.1 feet
thence South 81 Degrees 15 Minutes 14 Seconds East 152.2 feet
thence South 78 Degrees 13 Minutes 57 Seconds East 153.7 feet
thence South 79 Degrees 24 Minutes 22 Seconds East 154.4 feet
thence South 78 Degrees 26 Minutes 00 Seconds East 162.6 feet
thence South 78 Degrees 39 Minutes 25 Seconds East 89.2 feet
thence South 78 Degrees 38 Minutes 38 Seconds East 79.7 feet
thence South 79 Degrees 48 Minutes 23 Seconds East 169.2 feet
thence South 79 Degrees 28 Minutes 55 Seconds East 160.7 feet
thence South 79 Degrees 31 Minutes 53 Seconds East 159.7 feet
thence South 79 Degrees 18 Minutes 58 Seconds East 163.5 feet
thence South 79 Degrees 39 Minutes 46 Seconds East 167 feet
thence South 77 Degrees 19 Minutes 56 Seconds East 168 feet
thence South 76 Degrees 54 Minutes 07 Seconds East 167 feet
thence South 77 Degrees 45 Minutes 26 Seconds East 169.1 feet
thence South 77 Degrees 43 Minutes 28 Seconds East 179.2 feet
thence South 77 Degrees 50 Minutes 12 Seconds East 183.8 feet
thence South 76 Degrees 33 Minutes 13 Seconds East 179.4 feet
thence South 79 Degrees 08 Minutes 53 Seconds East 174.6 feet
thence South 79 Degrees 12 Minutes 23 Seconds East 178.9 feet
thence South 79 Degrees 24 Minutes 32 Seconds East 180.5 feet
thence South 78 Degrees 51 Minutes 20 Seconds East 178.5 feet
thence South 78 Degrees 27 Minutes 35 Seconds East 177.4 feet
thence South 78 Degrees 38 Minutes 33 Seconds East 175.2 feet
thence South 78 Degrees 44 Minutes 51 Seconds East 160.4 feet
thence South 80 Degrees 52 Minutes 17 Seconds East 132.1 feet
thence South 79 Degrees 42 Minutes 02 Seconds East 115.8 feet
thence South 77 Degrees 34 Minutes 30 Seconds East 108.7 feet

thence South 83 Degrees 11 Minutes 07 Seconds East 10.6 feet
thence South 79 Degrees 29 Minutes 22 Seconds East 120.6 feet
thence South 80 Degrees 04 Minutes 24 Seconds East 123.7 feet
thence South 78 Degrees 31 Minutes 28 Seconds East 131.7 feet
thence South 78 Degrees 50 Minutes 05 Seconds East 133.6 feet
thence South 79 Degrees 25 Minutes 05 Seconds East 105.9 feet
thence South 77 Degrees 57 Minutes 17 Seconds East 70.5 feet
thence South 78 Degrees 49 Minutes 57 Seconds East 66 feet
thence South 79 Degrees 18 Minutes 24 Seconds East 48.1 feet
thence South 77 Degrees 55 Minutes 46 Seconds East 13.8 feet
thence South 78 Degrees 50 Minutes 26 Seconds East 23.1 feet
thence South 79 Degrees 22 Minutes 24 Seconds East 69.2 feet
thence South 80 Degrees 21 Minutes 23 Seconds East 100.6 feet
thence South 78 Degrees 54 Minutes 28 Seconds East 119.5 feet
thence South 79 Degrees 08 Minutes 57 Seconds East 123.8 feet
thence South 79 Degrees 16 Minutes 09 Seconds East 123.4 feet
thence South 79 Degrees 46 Minutes 30 Seconds East 109.5 feet
thence South 81 Degrees 29 Minutes 23 Seconds East 77 feet
thence South 80 Degrees 50 Minutes 52 Seconds East 31.9 feet
thence South 76 Degrees 48 Minutes 52 Seconds East 16.9 feet
thence South 76 Degrees 16 Minutes 26 Seconds East 21.6 feet
thence South 78 Degrees 00 Minutes 08 Seconds East 55.4 feet
thence South 79 Degrees 45 Minutes 38 Seconds East 82.4 feet
thence South 82 Degrees 09 Minutes 07 Seconds East 94.8 feet
thence South 84 Degrees 23 Minutes 08 Seconds East 21 feet
thence South 84 Degrees 24 Minutes 57 Seconds East 87.6 feet
thence South 84 Degrees 47 Minutes 18 Seconds East 109.1 feet
thence South 86 Degrees 29 Minutes 06 Seconds East 113.1 feet
thence South 87 Degrees 33 Minutes 17 Seconds East 122.9 feet
thence South 78 Degrees 48 Minutes 19 Seconds East 113.5 feet
thence North 82 Degrees 03 Minutes 29 Seconds East 101.3 feet
thence North 60 Degrees 01 Minutes 06 Seconds East 94.8 feet
thence North 41 Degrees 40 Minutes 36 Seconds East 44.1 feet
thence North 24 Degrees 42 Minutes 23 Seconds East 5.4 feet
thence North 23 Degrees 19 Minutes 08 Seconds East 5.7 feet
thence North 18 Degrees 19 Minutes 53 Seconds East 28.7 feet
thence North 09 Degrees 55 Minutes 27 Seconds East 24 feet
thence North 22 Degrees 10 Minutes 08 Seconds East 10.3 feet
thence North 16 Degrees 29 Minutes 53 Seconds East 32.9 feet more or less to **the ending point at:** 37 degrees 32 minutes 41.15 seconds North Latitude and -109 degrees 45 minutes 47.44 seconds West Longitude, which can be converted to mapping accuracy State Plane Utah South Zone NAD 83 feet coordinates of X = 2,143,934.6 feet and Y = 10,166,905.6 feet.