Ent 103141 Bk 894 Pg 40 -52
Date: 29-MAY-2008 2:39PM
Fee: None
Filed By: LCJ
LOUISE JONES, Recorder
SAN JUAN COUNTY CORPORATION
For: GOVERNOR STATE OF UTAH

Acknowledgment and Notice of Acknowledgment of Acceptance of R.S. 2477 Right-of-Way Grant

THE STATE OF UTAH

TO ALL WHOM THESE PRESENTS SHALL COME, Greeting:

Know ye, This is an Acknowledgment and Notice of Acknowledgment made under Utah Code Sections 72-5-309 through 310 inclusive, that the grant of the United States of America of "the right of way for the construction of highways over public lands, not reserved for public uses" under United States Revised Statutes 2477 (43 U.S.C. Section 932 (repealed October 21, 1976, with proviso recognizing the validity of rights-of-way already established)) was accepted for and on behalf of the State of Utah and its political subdivision San Juan County as it pertains to the highway located in San Juan County known as ALKALI SEEP ROAD; County Road Number: B222; State Geographic Information Database (SGID) Road Identification Number: RD190196. Total road length is 3.15 miles more or less.

The reason for this Acknowledgment and Notice of Acknowledgment includes, but is not limited to, the fact that the road was constructed, mechanically, or by continuous use as a public highway for a period of at least ten years, over public lands not reserved for public uses, prior to the earlier of (a) the October 21, 1976 repeal of R.S. 2477 or (b) the date the servient estate was reserved for public uses.

This Acknowledgment and Notice of Acknowledgment applies only to the segments of the road that traverse land owned by the Bureau of Land Management, United States Department of the Interior, and does not apply to segments of the road that traverse land owned by any other person or entity. The State of Utah and its political subdivisions reserve the right to make further acknowledgments and notices of acknowledgment with regard to road segments that traverse land owned by other entities, including the United States of America, through one or more of its agencies.

A printed copy of a map showing the location of the road in said county is appended hereto as "Attachment 1," a printed copy of representative photos of the road is appended hereto as "Attachment 2," a printed copy of a description of the beginning and ending points of the entire road together with a list of Townships, Ranges and Sections that may be traversed by the road in said county is appended hereto as "Attachment 3," and a printed copy of the Road Centerline Description Cover Page(s) is appended hereto as "Attachment 4." The Appendices listed in "Attachment 4" that contain the actual road centerline descriptions are incorporated herein by reference. Affidavits provided by individuals familiar with the road are appended hereto as "Attachment 5."

A printed copy of this Acknowledgment and Notice of Acknowledgment, together with its Attachments and Appendices, may be viewed and/or obtained at the office of the Utah State Archives.

An electronic copy of this Acknowledgment and Notice of Acknowledgment, together with its Attachments and Appendices, may be viewed and/or downloaded as read-only PDF (Portable Document Format) files via the

Internet at http://recorded2477roads.utah.gov.

The owner of the servient estate in the land underlying the road-segments subject to this Acknowledgment and Notice is believed to be the United States of America through one or more of its agencies. Any of such agencies or any other person with a servient ownership claim or a competing dominant estate right-of-way ownership claim, may file a petition in the State District Court for Salt Lake County for a decision regarding the correctness of this Acknowledgment. A claimant shall file a petition within sixty (60) days after receipt of this Notice.

In Witness Whereof, I, John Harja, the official designee of the Governor of the State of Utah, in conformity to the laws of the State (Utah Code Sections 72-5-308 through 310 inclusive), have caused this Acknowledgment and Notice of Acknowledgment to be made.

Signed by my hand in Salt Lake City, Utah, the 22nd day of May, 2008.

By the Governor's Designee

John Harja

CERTIFICATION

State of Utah)
: ss
County of Salt Lake)

I hereby certify that the signer of the foregoing document, John Harja, is personally known by me, has made a voluntary signature and taken an oath stating that he is the official designee of the Governor of the State of Utah and is authorized to sign this document on the Governor's behalf pursuant to Utah Code Section 72-5-309. He further vouched that, based upon information and belief, the facts alleged therein are true.

Dated this 22nd day of May, 2008.

NOTARY PUBLIC
PAMELA Z. BLACKHAM
5110 State Office Bldg
Salt Lake City, Utah 84114
COMMISSION EXPIRES
May 3, 2011
STATE OF UTAH

Pamela Z. Blackham
Notary Public

Ent 103141 Bk 0894 Pg 0041

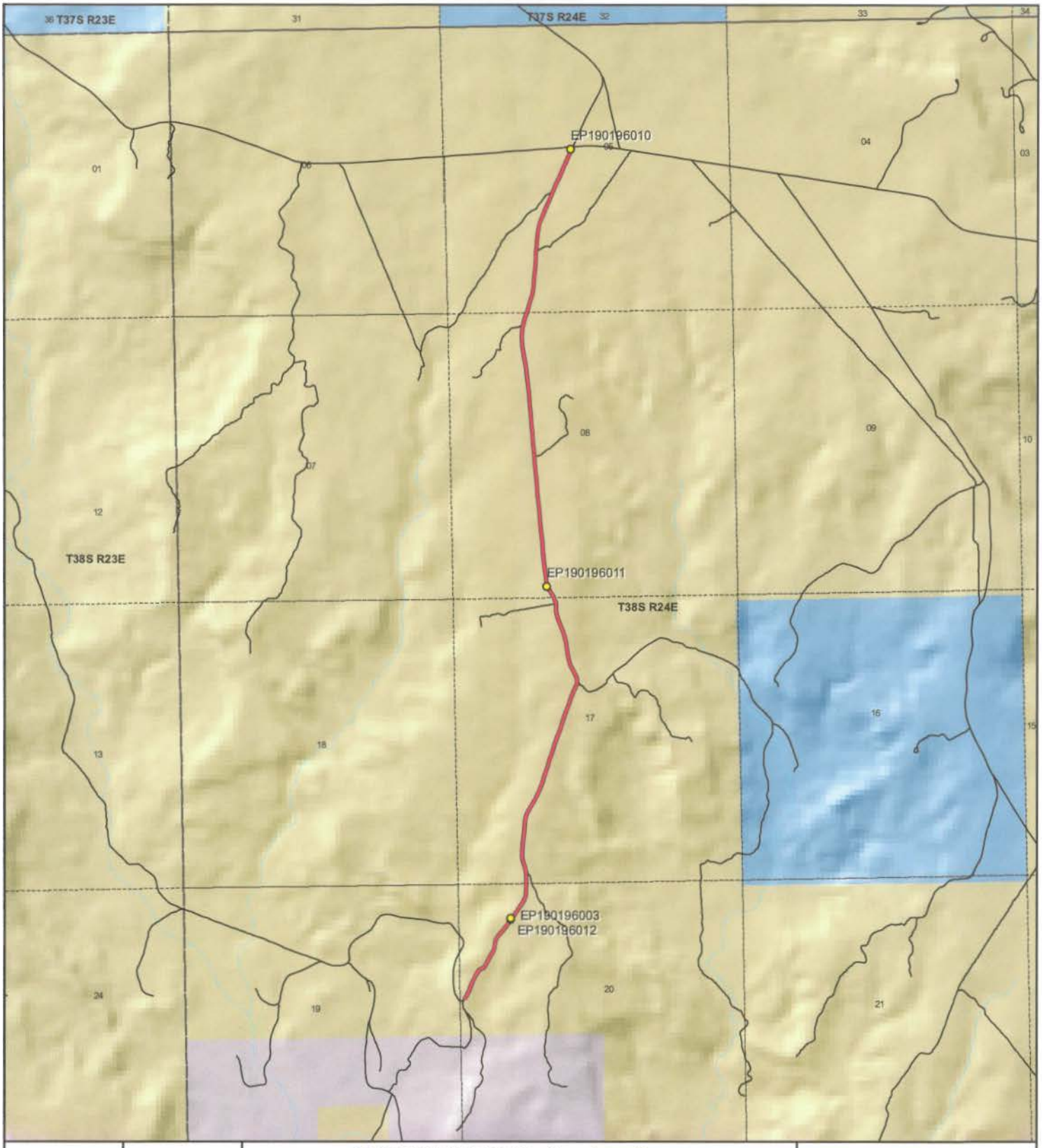

1:28,661
1 inch equals 0.5 miles

ALKALI SEEP ROAD - San Juan County
SGID RD_ID RD190196

Land Ownership Categories

- BLM
- Private
- SITLA, State Trust Land
- USFS, National Forest
- State Parks and Recreation
- Tribal, Indian Reservation
- NPS, National Park
- Wilderness
- UDWR Wildlife Reserve
- DOD, Military
- State Sovereign Land
- National Recreation Area
- USFWS, Natl. Wildlife Refuge

Transportation Network

- ALKALI SEEP ROAD
- Title V: Issued Or Under Consideration By BLM Or County
- Other Roads
- Photo Event Point
- Section = 1 Mile

Map prepared by the State of Utah
Automated Geographic Reference Center
Room 5130 State Office Building
Salt Lake City, Utah 84114
Apr 08, 2008

Ent 103141 Bk 0894 Pg 0042

EP190196003

EP190196010

EP190196011

EP190196012

EP000000000

EP000000000

ALKALI SEEP ROAD - San Juan County
SGID RD_ID RD190196

Map prepared by the State of Utah
Automated Geographic Reference Center
Room 5130 State Office Building
Salt Lake City, Utah 84114
April 11, 2008

Ent 103141 Bk 0894 Pg 0043

Attachment 3

Beginning & Ending Points and Township, Range, and Section References For:

Popular Name: ALKALI SEEP ROAD
County: San Juan
County Road Number: B222
State Geographic Information Database (SGID) Road Identification Number: RD190196.
Total Road Length: 3.15 miles more or less.

Beginning at a point on the road centerline located at 37 degrees 28 minutes 12.65 seconds North Latitude and -109 degrees 18 minutes 47.69 seconds West Longitude, which can be converted to mapping accuracy State Plane Utah South Zone NAD 83 feet coordinates of X = 2,274,986.5 feet and Y = 10,142,493.0 feet based on the US Survey Foot conversion.

Ending at a point on the road centerline located at 37 degrees 30 minutes 48.19 seconds North Latitude and -109 degrees 18 minutes 19.35 seconds West Longitude, which can be converted to mapping accuracy State Plane Utah South Zone NAD 83 feet coordinates of X = 2,276,901.8 feet and Y = 10,158,274.1 feet based on the US Survey Foot conversion.

This road may traverse:

Township 38 South Range 24 East, Section(s) 5,8,17,20, Salt Lake Base & Meridian
See Attachment 1 above for a cartographic depiction of the course of this road.

Ent 103141 Bk 0894 Pg 0044

Attachment 4
Road Centerline Description Cover Page(s)

Popular Name: ALKALI SEEP ROAD
County: San Juan
County Road Number: B222
State Geographic Information Database (SGID) Road Identification Number: RD190196.
Total Road Length: 3.15 miles more or less.

Centerline Descriptions Of Road-Segments That Cross Over Federally Owned Land, Derived From Global Positioning System Data And Cross-checked against USGS Digital Orthophoto Quadrangles Compiled By The Utah Automated Geographic Reference Center And Entered Into The State Geographic Information Database (SGID).

Road-Segments Listed by SGID Road Identification Number (RD_ID)	**Road-Segment Numbers**	**Believed Ownership Of Servient Estate**	**Approximate Segment Length**	**See Attached Appendix**
RD190196	**001**	**BLM**	**3.15 Miles**	**A**
		Total Road Length	**3.15**	————

*** Indicates that a Title V permit will be requested, is in process, or has been issued.**
† Indicates that road-segments crossing Forest Service land are under consideration by the state and county as of the date of this Acknowledgment and Notice of Acknowledgment.

Ent 103141 Bk 0894 Pg 0045

Attachment 5

AFFIDAVIT OF FERD E. JOHNSON

ALKALI SEEP ROAD

SAN JUAN COUNTY, UTAH

COUNTY ROAD NUMBER B222

State of Utah)
: ss
County of San Juan)

Ferd E. Johnson, being first duly sworn, deposes and states as follows:

1. I am an adult competent to testify about the matters set forth below based upon my personal knowledge. I currently reside in San Juan County, Utah. I have lived in San Juan County since 1958.

2. I have traveled and am familiar with a road in San Juan County known as Alkali Seep Road. I am also familiar with the land the road traverses. When I first used and observed the road in 1959, it followed the same route as in 2004, when I last observed it. Attached is a San Juan County map showing Alkali Seep Road. To the best of my knowledge and based upon my use of and familiarity with this road and the land it traverses, the location and route of the road are correctly illustrated on the attached map.

3. I am informed that the County identifies this road according to the road number described above.

4. I have observed that the road has been open to the public for all to use, to come and go as they pleased, since at least as early as 1959 and continuing through 1976 to 2004. Throughout this time period I have observed travel on the road by various means, including: pickup, jeep, ATV, oil tanker, gravel truck and drilling equipment. Throughout this time period,

Ent 103141 Bk 0894 Pg 0047

the road has been used daily for more than 10 continuous years prior to 1976, and is presently used daily.

5. Throughout the time period from 1959 to 2004, I have used the road myself for the following uses: recreation, Utah Department of Transportation work and traveling in and through the area.

6. Throughout the time period described in the previous paragraph, I observed vehicles using the road at various times for the uses described in the previous paragraph, plus the following uses: oil and gas exploration, livestock operations, government use and Indian use.

7. It is also the reputation in the community that this road has been open to the public for all to use, to come and go as they pleased, since at least as early as the 1950s and continuing through 1976 to the present, for the uses described in the previous paragraphs.

8. I observed the following evidence of construction and maintenance performed on the road prior to 1976: I observed graders performing maintenance and construction activities on the road.

Dated this 19 day of September, 2007.

Ferd E Johnson

Ferd E. Johnson

SUBSCRIBED AND SWORN TO before me this 19th day of September, 2007.

Notary Public
GLORIA SCHRADER
5110 State Office Bldg.
Salt Lake City, UT 84114-2477
My Commission Expires
October 10, 2008
State of Utah

Gloria Schrader

Notary Public

Ent 103141 Bk 0894 Pg 0048

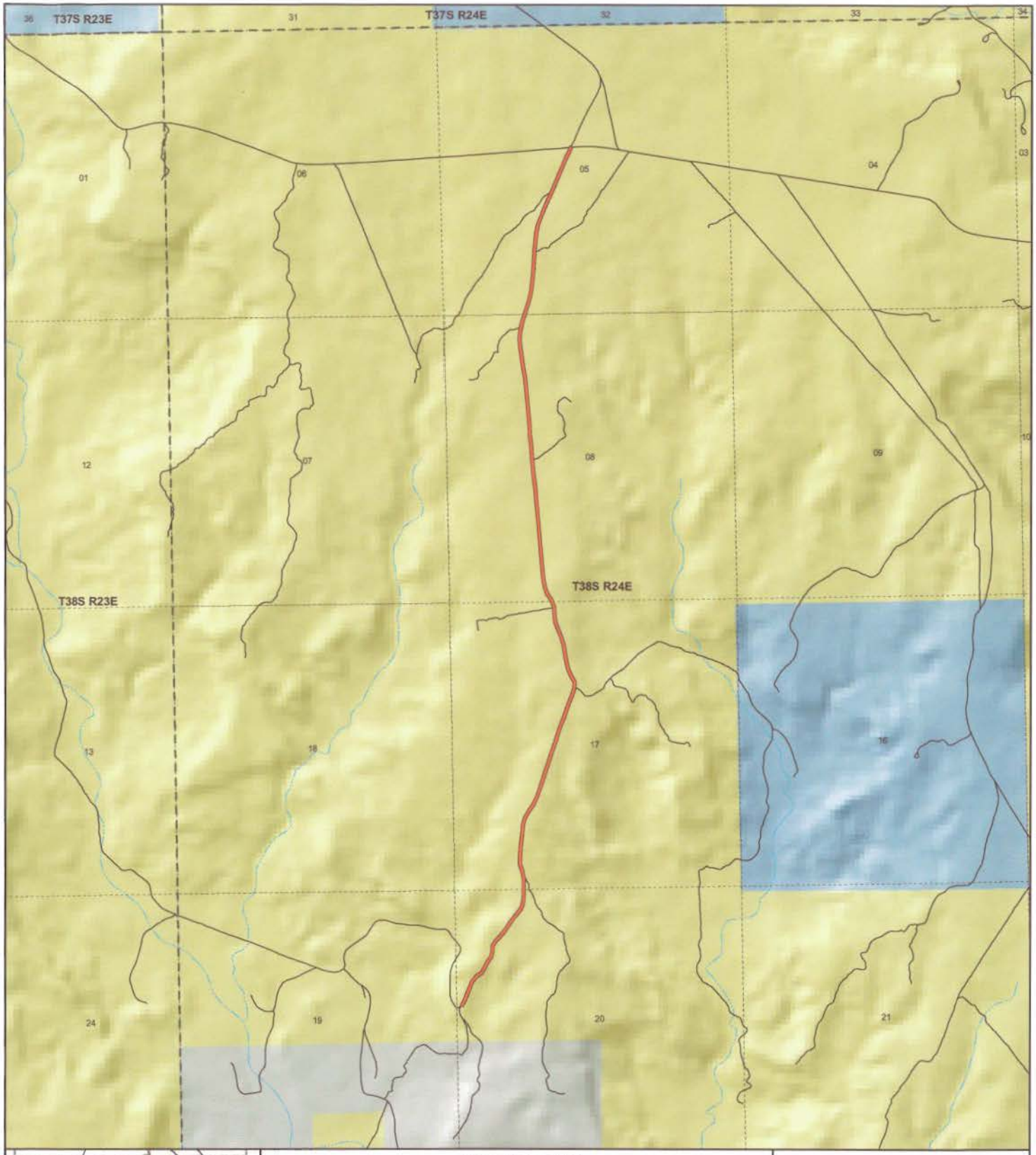

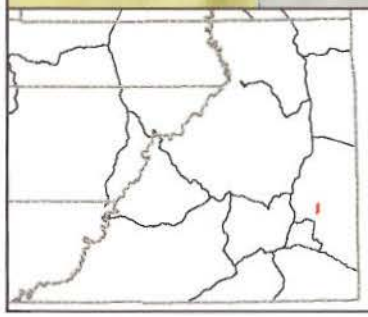

ALKALI SEEP
County Unique - B222

Land Ownership Categories

- BLM
- US Forest Service
- Private
- State Lands
- National Parks & Monuments (NPS)
- Wilderness
- National Recreation Area
- State Parks
- Tribal Lands

Transportation Network

- ALKALI SEEP
- State / U.S. Highway
- Local Roads

Misc

- City / Town
- Municipalities
- Section = 1 Mile

N

1:28,177

1 inch equals 0.4 miles

Jul 27, 2007

AFFIDAVIT OF ALBERT E. STEELE

ALKALI SEEP ROAD

SAN JUAN COUNTY, UTAH

COUNTY ROAD NUMBER B222

State of Utah)
: ss
County of San Juan)

Albert E. Steele, being first duly sworn, deposes and states as follows:

1. I am an adult competent to testify about the matters set forth below based upon my personal knowledge. I currently reside in San Juan County, Utah. I have lived in San Juan County for 60 years.

2. I have traveled and am familiar with a road in San Juan County known as Alkali Seep Road. I am also familiar with the land the road traverses. When I first used and observed the road in 1960, it followed the same route as in 2002, when I last observed it. Attached is a San Juan County map showing Alkali Seep Road. To the best of my knowledge and based upon my use of and familiarity with this road and the land it traverses, the location and route of the road are correctly illustrated on the attached map.

3. I am informed that the County identifies this road according to the road number described above.

4. I have observed that the road has been open to the public for all to use, to come and go as they pleased, since at least as early as 1960 and continuing through 1976 to 2002. Throughout this time period I have observed travel on the road by various means, including: pickup, automobile, other truck, jeep and oil equipment. Throughout this time period, the road was used weekly for more than 10 continuous years prior to 1976 and was used weekly in 2002.

Ent 103141 Bk 0894 Pg 0050

5. Throughout the time period from 1960 to 2002, I have used the road myself for the following uses: predator control and recreation.

6. Throughout the time period described in the previous paragraph, I observed vehicles using the road at various times for the uses described in the previous paragraph, plus the following uses: livestock operations, wood gathering, hunting, mineral prospecting, oil and gas exploration, and traveling in and through the area.

7. It is also the reputation in the community that this road has been open to the public for all to use, to come and go as they pleased, since at least as early as the early 1950s and continuing through 1976 to the present, for the uses described in the previous paragraphs.

8. I observed graders performing maintenance prior to 1976.

Dated this 18th day of September, 2007.

Albert E. Steele

Albert E. Steele

SUBSCRIBED AND SWORN TO before me this 18th day of September, 2007.

Notary Public
GLORIA SCHRADER
5110 State Office Bldg.
Salt Lake City, UT 84114-2477
My Commission Expires
October 10, 2008
State of Utah

Gloria Schrader

Notary Public

Ent 103141 Bk 0894 Pg 0051

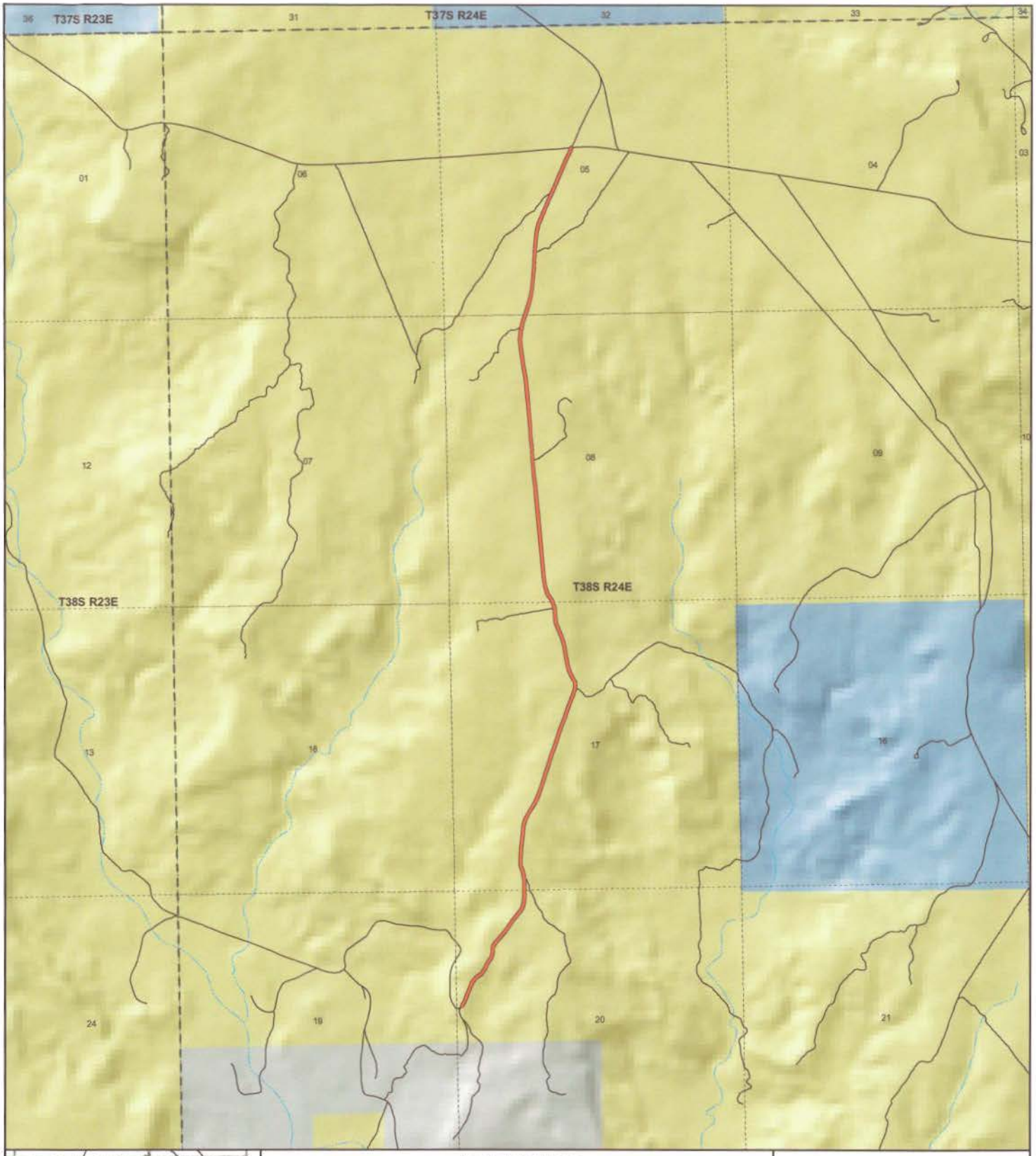

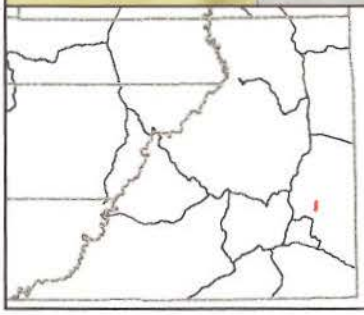

ALKALI SEEP
County Unique - B222

Land Ownership Categories

- BLM
- US Forest Service
- Private
- State Lands
- National Parks & Monuments (NPS)
- Wilderness
- National Recreation Area
- State Parks
- Tribal Lands

Transportation Network

- ALKALI SEEP
- State / U.S. Highway
- Local Roads

Misc

- City / Town
- Municipalities
- Section = 1 Mile

N

1:28,177

1 inch equals 0.4 miles

Jul 27, 2007

Ent 103141 Bk 0894 Pg 0052

Appendix A to Attachment 4

Popular Name: ALKALI SEEP ROAD
County: San Juan
County Road Number: B222
State Geographic Information Database (SGID) Road Identification Number: RD190196.
Road-Segment Number: 001
Road-Segment Length: 3.15 miles more or less.
Believed owner of the land underlying this road-segment is: Bureau of Land Management.

The following description is based upon the geographic coordinate system using the NAD83 Datum. The source is GPS mapping grade data as indicated in the metadata and/or the transportation data model of the State of Utah Geographic Information Database (SGID).

The road-segment itself is the monument that is identified by its physical presence on the land. The location of said physical presence is closely approximated by mapping grade Global Positioning System (GPS) data. Said data are checked against the corresponding gray-scale 1-meter Digital Orthophoto Quadrangles published by the United States Geological Survey (USGS) to verify a reasonable degree of accuracy. In circumstances where accurate satellite signal acquisition is not possible, such as deep, narrow canyons or under a canopy of dense foliage, or where very sharp curves in the road make accuracy questionable, such portions of the road were digitized from the corresponding gray-scale 1-meter Digital Orthophoto Quadrangles published by the United States Geological Survey (USGS).

This road-segment may traverse:
Township 38 South Range 24 East, Section(s) 5,8,17,20, Salt Lake Base & Meridian

The following description closely approximates the location of the centerline of the physical monument (ALKALI SEEP ROAD)-- Segment 001 based on mapping grade Global Positioning System (GPS) data as defined above:

Beginning at a point on the road center line located at 37 degrees 28 minutes 12.65 seconds North Latitude and -109 degrees 18 minutes 47.69 seconds West Longitude, which can be converted to mapping accuracy State Plane Utah South Zone NAD 83 feet coordinates of X = 2,274,986.5 feet and Y = 10,142,493.0 feet; thence the following courses along the said road center line:

thence North 36 Degrees 33 Minutes 23 Seconds East 4.9 feet
thence North 29 Degrees 49 Minutes 11 Seconds East 66 feet
thence North 25 Degrees 57 Minutes 29 Seconds East 86 feet
thence North 21 Degrees 20 Minutes 42 Seconds East 97.8 feet
thence North 20 Degrees 22 Minutes 55 Seconds East 110.5 feet
thence North 22 Degrees 19 Minutes 46 Seconds East 124.4 feet
thence North 38 Degrees 33 Minutes 15 Seconds East 112.9 feet
thence North 56 Degrees 36 Minutes 21 Seconds East 111.2 feet
thence North 34 Degrees 10 Minutes 13 Seconds East 118.2 feet
thence North 24 Degrees 27 Minutes 42 Seconds East 122.1 feet
thence North 32 Degrees 32 Minutes 00 Seconds East 111.3 feet

thence North 14 Degrees 10 Minutes 06 Seconds East 102.3 feet
thence North 02 Degrees 53 Minutes 59 Seconds East 93.7 feet
thence North 31 Degrees 07 Minutes 29 Seconds East 101.9 feet
thence North 40 Degrees 13 Minutes 21 Seconds East 125.2 feet
thence North 39 Degrees 36 Minutes 48 Seconds East 139.1 feet
thence North 33 Degrees 00 Minutes 52 Seconds East 129.6 feet
thence North 35 Degrees 42 Minutes 11 Seconds East 127.8 feet
thence North 36 Degrees 43 Minutes 44 Seconds East 130.7 feet
thence North 36 Degrees 12 Minutes 08 Seconds East 127.4 feet
thence North 19 Degrees 20 Minutes 25 Seconds East 121.9 feet
thence North 02 Degrees 10 Minutes 12 Seconds East 136.3 feet
thence North 01 Degrees 15 Minutes 28 Seconds East 89.7 feet
thence North 01 Degrees 15 Minutes 09 Seconds East 54 feet
thence North 00 Degrees 50 Minutes 33 Seconds West 142.1 feet
thence North 13 Degrees 38 Minutes 54 Seconds West 136.6 feet
thence North 16 Degrees 56 Minutes 39 Seconds West 131.8 feet
thence North 02 Degrees 29 Minutes 28 Seconds West 146.8 feet
thence North 04 Degrees 59 Minutes 45 Seconds East 163.1 feet
thence North 05 Degrees 23 Minutes 50 Seconds East 155 feet
thence North 04 Degrees 27 Minutes 39 Seconds East 145.9 feet
thence North 05 Degrees 13 Minutes 08 Seconds East 125.9 feet
thence North 16 Degrees 19 Minutes 31 Seconds East 119.2 feet
thence North 30 Degrees 25 Minutes 19 Seconds East 141.2 feet
thence North 32 Degrees 06 Minutes 18 Seconds East 164 feet
thence North 25 Degrees 53 Minutes 47 Seconds East 165.7 feet
thence North 19 Degrees 26 Minutes 54 Seconds East 152.4 feet
thence North 17 Degrees 25 Minutes 53 Seconds East 146.4 feet
thence North 17 Degrees 19 Minutes 16 Seconds East 156 feet
thence North 17 Degrees 58 Minutes 16 Seconds East 157.9 feet
thence North 17 Degrees 31 Minutes 51 Seconds East 151 feet
thence North 18 Degrees 18 Minutes 52 Seconds East 154.1 feet
thence North 18 Degrees 16 Minutes 40 Seconds East 152.3 feet
thence North 18 Degrees 28 Minutes 44 Seconds East 149.7 feet
thence North 18 Degrees 36 Minutes 41 Seconds East 157.8 feet
thence North 20 Degrees 01 Minutes 51 Seconds East 155.7 feet
thence North 19 Degrees 04 Minutes 08 Seconds East 144.3 feet
thence North 18 Degrees 39 Minutes 54 Seconds East 142.3 feet
thence North 21 Degrees 20 Minutes 21 Seconds East 140.5 feet
thence North 20 Degrees 42 Minutes 50 Seconds East 130.8 feet
thence North 01 Degrees 15 Minutes 53 Seconds East 119.1 feet
thence North 25 Degrees 54 Minutes 12 Seconds West 120.8 feet
thence North 27 Degrees 18 Minutes 15 Seconds West 138.1 feet
thence North 15 Degrees 06 Minutes 27 Seconds West 150.3 feet
thence North 08 Degrees 48 Minutes 26 Seconds West 153.3 feet
thence North 11 Degrees 33 Minutes 00 Seconds West 151.5 feet
thence North 16 Degrees 04 Minutes 23 Seconds West 153.4 feet
thence North 20 Degrees 59 Minutes 07 Seconds West 151.5 feet
thence North 22 Degrees 14 Minutes 10 Seconds West 143.2 feet
thence North 09 Degrees 38 Minutes 33 Seconds West 139.7 feet

thence North 02 Degrees 37 Minutes 15 Seconds West 130.4 feet
thence North 06 Degrees 30 Minutes 59 Seconds West 15.2 feet
thence North 21 Degrees 10 Minutes 17 Seconds West 105.5 feet
thence North 21 Degrees 10 Minutes 41 Seconds West 39.2 feet
thence North 33 Degrees 49 Minutes 31 Seconds West 146.8 feet
thence North 17 Degrees 56 Minutes 07 Seconds West 146.3 feet
thence North 07 Degrees 52 Minutes 13 Seconds West 167.1 feet
thence North 06 Degrees 56 Minutes 35 Seconds West 179 feet
thence North 05 Degrees 56 Minutes 32 Seconds West 184 feet
thence North 05 Degrees 42 Minutes 41 Seconds West 191.8 feet
thence North 05 Degrees 27 Minutes 13 Seconds West 190.4 feet
thence North 05 Degrees 37 Minutes 30 Seconds West 187.8 feet
thence North 05 Degrees 52 Minutes 12 Seconds West 183 feet
thence North 06 Degrees 14 Minutes 00 Seconds West 178.1 feet
thence North 05 Degrees 47 Minutes 29 Seconds West 185.6 feet
thence North 05 Degrees 31 Minutes 31 Seconds West 187.8 feet
thence North 06 Degrees 33 Minutes 11 Seconds West 187.1 feet
thence North 05 Degrees 24 Minutes 54 Seconds West 184.5 feet
thence North 05 Degrees 30 Minutes 26 Seconds West 181.2 feet
thence North 05 Degrees 14 Minutes 43 Seconds West 175.5 feet
thence North 05 Degrees 54 Minutes 00 Seconds West 182 feet
thence North 05 Degrees 05 Minutes 05 Seconds West 185.4 feet
thence North 05 Degrees 18 Minutes 48 Seconds West 184.4 feet
thence North 05 Degrees 01 Minutes 58 Seconds West 179.4 feet
thence North 05 Degrees 47 Minutes 34 Seconds West 178.7 feet
thence North 05 Degrees 45 Minutes 46 Seconds West 179.6 feet
thence North 06 Degrees 45 Minutes 15 Seconds West 184.2 feet
thence North 08 Degrees 56 Minutes 50 Seconds West 179.2 feet
thence North 09 Degrees 11 Minutes 59 Seconds West 182.7 feet
thence North 09 Degrees 19 Minutes 43 Seconds West 180.1 feet
thence North 05 Degrees 36 Minutes 24 Seconds West 170.7 feet
thence North 04 Degrees 31 Minutes 03 Seconds East 163.7 feet
thence North 13 Degrees 43 Minutes 24 Seconds East 165 feet
thence North 17 Degrees 54 Minutes 32 Seconds East 133.8 feet
thence North 17 Degrees 53 Minutes 58 Seconds East 32 feet
thence North 16 Degrees 42 Minutes 20 Seconds East 163.7 feet
thence North 15 Degrees 30 Minutes 23 Seconds East 163.7 feet
thence North 09 Degrees 15 Minutes 56 Seconds East 159.7 feet
thence North 05 Degrees 13 Minutes 33 Seconds East 163.2 feet
thence North 03 Degrees 45 Minutes 26 Seconds East 171 feet
thence North 03 Degrees 27 Minutes 56 Seconds East 174.3 feet
thence North 03 Degrees 51 Minutes 01 Seconds East 104 feet
thence North 03 Degrees 03 Minutes 13 Seconds East 67.1 feet
thence North 03 Degrees 36 Minutes 47 Seconds East 167.7 feet
thence North 06 Degrees 16 Minutes 57 Seconds East 162.8 feet
thence North 13 Degrees 41 Minutes 40 Seconds East 157.2 feet
thence North 21 Degrees 22 Minutes 35 Seconds East 155.4 feet
thence North 22 Degrees 31 Minutes 15 Seconds East 155.6 feet
thence North 23 Degrees 17 Minutes 19 Seconds East 153.3 feet

thence North 22 Degrees 53 Minutes 09 Seconds East 162.4 feet
thence North 23 Degrees 09 Minutes 49 Seconds East 168.8 feet
thence North 23 Degrees 19 Minutes 00 Seconds East 160.4 feet
thence North 23 Degrees 10 Minutes 14 Seconds East 147.4 feet
thence North 23 Degrees 27 Minutes 46 Seconds East 132.7 feet
thence North 23 Degrees 33 Minutes 45 Seconds East 109.4 feet
thence North 23 Degrees 42 Minutes 59 Seconds East 86.2 feet
thence North 22 Degrees 37 Minutes 51 Seconds East 58.1 feet
thence North 26 Degrees 03 Minutes 22 Seconds East 42.8 feet
thence North 21 Degrees 29 Minutes 20 Seconds East 3.5 feet more or less to **the ending point at:** 37 degrees 30 minutes 48.19 seconds North Latitude and -109 degrees 18 minutes 19.35 seconds West Longitude, which can be converted to mapping accuracy State Plane Utah South Zone NAD 83 feet coordinates of X = 2,276,901.8 feet and Y = 10,158,274.1 feet.