Acknowledgment and Notice of Acknowledgment of Acceptance of R.S. 2477 Right-of-Way Grant

Ent 103124 Bk 893 Pg 804-816
Date: 29-MAY-2008 2:01PM
Fee: None
Filed By: LCJ
LOUISE JONES, Recorder
SAN JUAN COUNTY CORPORATION
For: GOVERNOR STATE OF UTAH

THE STATE OF UTAH

TO ALL WHOM THESE PRESENTS SHALL COME, Greeting:

Know ye, This is an Acknowledgment and Notice of Acknowledgment made under Utah Code Sections 72-5-309 through 310 inclusive, that the grant of the United States of America of "the right of way for the construction of highways over public lands, not reserved for public uses" under United States Revised Statutes 2477 (43 U.S.C. Section 932 (repealed October 21, 1976, with proviso recognizing the validity of rights-of-way already established)) was accepted for and on behalf of the State of Utah and its political subdivision San Juan County as it pertains to the highway located in San Juan County known as HOVENWEEP ROAD; County Road Number: B213; State Geographic Information Database (SGID) Road Identification Number: RD190178. Total road length is 6.71 miles more or less.

The reason for this Acknowledgment and Notice of Acknowledgment includes, but is not limited to, the fact that the road was constructed, mechanically, or by continuous use as a public highway for a period of at least ten years, over public lands not reserved for public uses, prior to the earlier of (a) the October 21, 1976 repeal of R.S. 2477 or (b) the date the servient estate was reserved for public uses.

This Acknowledgment and Notice of Acknowledgment applies only to the segments of the road that traverse land owned by the Bureau of Land Management, United States Department of the Interior, and does not apply to segments of the road that traverse land owned by any other person or entity. The State of Utah and its political subdivisions reserve the right to make further acknowledgments and notices of acknowledgment with regard to road segments that traverse land owned by other entities, including the United States of America, through one or more of its agencies.

A printed copy of a map showing the location of the road in said county is appended hereto as "Attachment 1," a printed copy of representative photos of the road is appended hereto as "Attachment 2," a printed copy of a description of the beginning and ending points of the entire road together with a list of Townships, Ranges and Sections that may be traversed by the road in said county is appended hereto as "Attachment 3," and a printed copy of the Road Centerline Description Cover Page(s) is appended hereto as "Attachment 4." The Appendices listed in "Attachment 4" that contain the actual road centerline descriptions are incorporated herein by reference. Affidavits provided by individuals familiar with the road are appended hereto as "Attachment 5."

A printed copy of this Acknowledgment and Notice of Acknowledgment, together with its Attachments and Appendices, may be viewed and/or obtained at the office of the Utah State Archives.

An electronic copy of this Acknowledgment and Notice of Acknowledgment, together with its Attachments and Appendices, may be viewed and/or downloaded as read-only PDF (Portable Document Format) files via the

Internet at http://recorded2477roads.utah.gov.

The owner of the servient estate in the land underlying the road-segments subject to this Acknowledgment and Notice is believed to be the United States of America through one or more of its agencies. Any of such agencies or any other person with a servient ownership claim or a competing dominant estate right-of-way ownership claim, may file a petition in the State District Court for Salt Lake County for a decision regarding the correctness of this Acknowledgment. A claimant shall file a petition within sixty (60) days after receipt of this Notice.

In Witness Whereof, I, John Harja, the official designee of the Governor of the State of Utah, in conformity to the laws of the State (Utah Code Sections 72-5-308 through 310 inclusive), have caused this Acknowledgment and Notice of Acknowledgment to be made.

Signed by my hand in Salt Lake City, Utah, the 22nd day of May, 2008.

By the Governor's Designee

John Harja

CERTIFICATION

State of Utah)
: ss
County of Salt Lake)

I hereby certify that the signer of the foregoing document, John Harja, is personally known by me, has made a voluntary signature and taken an oath stating that he is the official designee of the Governor of the State of Utah and is authorized to sign this document on the Governor's behalf pursuant to Utah Code Section 72-5-309. He further vouched that, based upon information and belief, the facts alleged therein are true.

Dated this 22nd day of May, 2008.

NOTARY PUBLIC
PAMELA Z. BLACKHAM
5110 State Office Bldg
Salt Lake City, Utah 84114
COMMISSION EXPIRES
May 3, 2011
STATE OF UTAH

Pamela Z. Blackham
Notary Public

Ent 103124 Bk 0893 Pg 0805

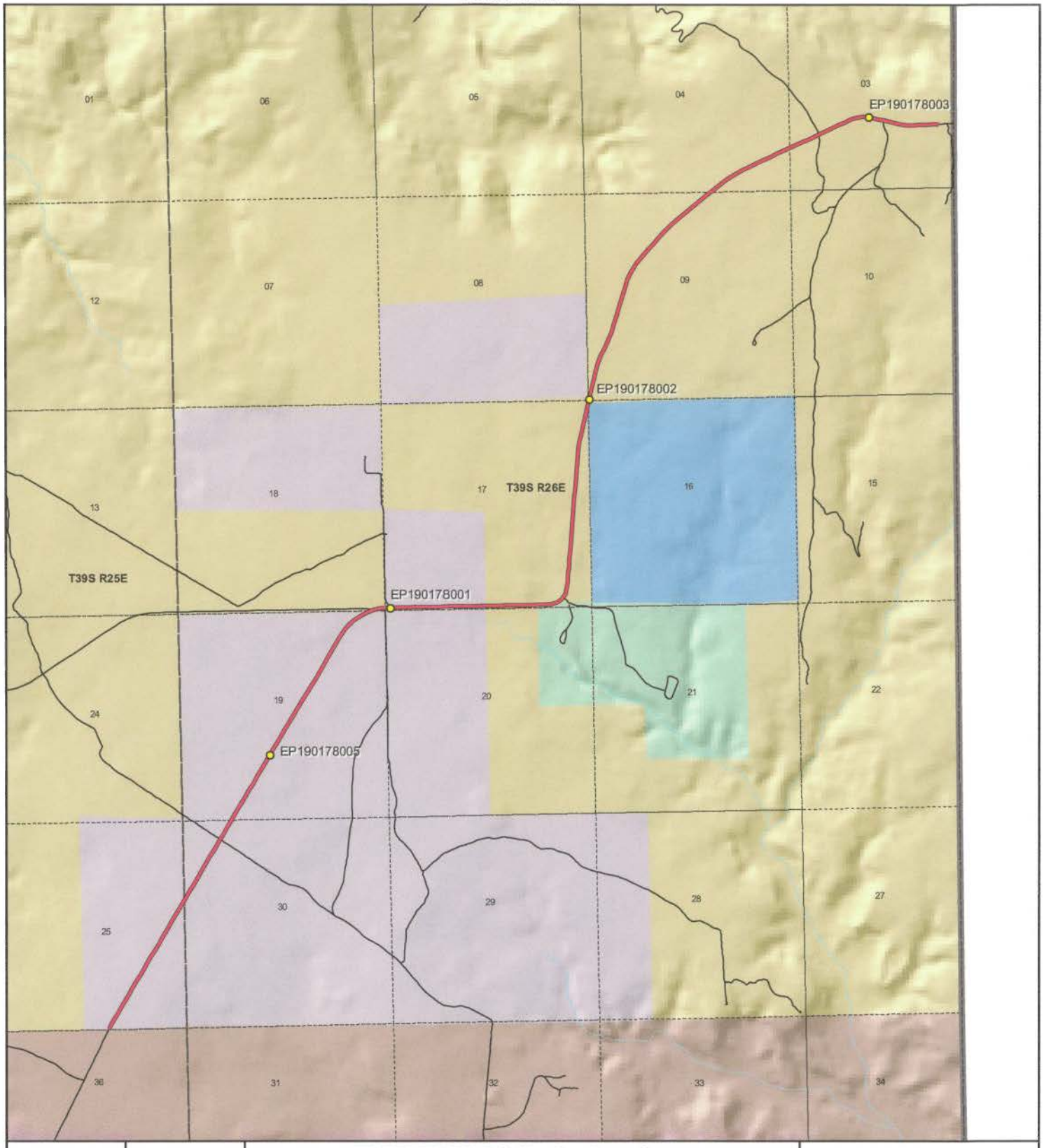

1:39,610
1 inch equals 0.6 miles

HOVENWEEP ROAD - San Juan County
SGID RD_ID RD190178

Land Ownership Categories

- BLM
- Private
- SITLA, State Trust Land
- USFS, National Forest
- State Parks and Recreation
- Tribal, Indian Reservation
- NPS, National Park
- Wilderness
- UDWR Wildlife Reserve
- DOD, Military
- State Sovereign Land
- National Recreation Area
- USFWS, Natl. Wildlife Refuge

Transportation Network

- HOVENWEEP ROAD
- Title V: Issued Or Under Consideration By BLM Or County
- Other Roads
- Photo Event Point
- Section = 1 Mile

Map prepared by the State of Utah
Automated Geographic Reference Center
Room 5130 State Office Building
Salt Lake City, Utah 84114
Apr 08, 2008

Ent 103124 Bk 0893 Pg 0806

EP190178001

EP190178003

EP190178005

EP190178002

EP000000000

EP000000000

HOVENWEEP ROAD - San Juan County
SGID RD_ID RD190178

Map prepared by the State of Utah
Automated Geographic Reference Center
Room 5130 State Office Building
Salt Lake City, Utah 84114
April 11, 2008

Ent 103124 Bk 0893 Pg 0807

Attachment 3

Beginning & Ending Points and Township, Range, and Section References For:

Popular Name: HOVENWEEP ROAD
County: San Juan
County Road Number: B213
State Geographic Information Database (SGID) Road Identification Number: RD190178.
Total Road Length: 6.71 miles more or less.

Beginning at a point on the road centerline located at 37 degrees 21 minutes 36.29 seconds North Latitude and -109 degrees 07 minutes 14.64 seconds West Longitude, which can be converted to mapping accuracy State Plane Utah South Zone NAD 83 feet coordinates of X = 2,331,860.4 feet and Y = 10,103,780.5 feet based on the US Survey Foot conversion.

Ending at a point on the road centerline located at 37 degrees 25 minutes 20.63 seconds North Latitude and -109 degrees 02 minutes 046.7 seconds West Longitude, which can be converted to mapping accuracy State Plane Utah South Zone NAD 83 feet coordinates of X = 2,352,889.9 feet and Y = 10,127,021.8 feet based on the US Survey Foot conversion.

This road may traverse:

Township 39 South Range 25 East, Section(s) 25, Salt Lake Base & Meridian
Township 39 South Range 26 East, Section(s) 3,4,9,16,17,18,19,30, Salt Lake Base & Meridian
See Attachment 1 above for a cartographic depiction of the course of this road.

Ent 103124 Bk 0893 Pg 0808

Attachment 4
Road Centerline Description Cover Page(s)

Popular Name: HOVENWEEP ROAD
County: San Juan
County Road Number: B213
State Geographic Information Database (SGID) Road Identification Number: RD190178.
Total Road Length: 6.71 miles more or less.

Centerline Descriptions Of Road-Segments That Cross Over Federally Owned Land, Derived From Global Positioning System Data And Cross-checked against USGS Digital Orthophoto Quadrangles Compiled By The Utah Automated Geographic Reference Center And Entered Into The State Geographic Information Database (SGID).

Road-Segments Listed by SGID Road Identification Number (RD_ID)	Road-Segment Numbers	Believed Ownership Of Servient Estate	Approximate Segment Length	See Attached Appendix
RD190178	001	PVT	2.42 Miles	(not shown)
RD190178	002	BLM	0.05 Miles	A
RD190178	003	PVT	0.48 Miles	(not shown)
RD190178	004	BLM	0.25 Miles	B
RD190178	005	NPS	0.1 Miles	(not shown)
RD190178	006	BLM	0.95 Miles	C
RD190178	007	ST	0.04 Miles	(not shown)
RD190178	008	BLM	2.41 Miles	D
		Total Road Length	6.71	————

*** Indicates that a Title V permit will be requested, is in process, or has been issued.**
† Indicates that road-segments crossing Forest Service land are under consideration by the state and county as of the date of this Acknowledgment and Notice of Acknowledgment.

Ent 103124 Bk 0893 Pg 0809

Attachment 5

Ent 103124 Bk 0893 Pg 0810

AFFIDAVIT OF ALBERT E. STEELE

HOVENWEEP ROAD

SAN JUAN COUNTY, UTAH

COUNTY ROAD NUMBER B213

State of Utah)
: ss
County of San Juan)

Albert E. Steele, being first duly sworn, deposes and states as follows:

1. I am an adult competent to testify about the matters set forth below based upon my personal knowledge. I currently reside in San Juan County, Utah. I have lived in San Juan County for 60 years.

2. I have traveled and am familiar with a road in San Juan County known as Hovenweep Road. I am also familiar with the land the road traverses. When I first used and observed the road in 1960, it followed the same route as in 2002, when I last observed it. Attached is a San Juan County map showing Hovenweep Road. To the best of my knowledge and based upon my use of and familiarity with this road and the land it traverses, the location and route of the road are correctly illustrated on the attached map.

3. I am informed that the County identifies this road according to the road number described above.

4. I have observed that the road has been open to the public for all to use, to come and go as they pleased, since at least as early as 1960 and continuing through 1976 to 2002. Throughout this time period I have observed travel on the road by various means, including: pickup, automobile, other truck, jeep and oil equipment. Throughout this time period, the road was used daily for more than 10 continuous years prior to 1976 and was used daily in 2002.

Ent 103124 Bk 0893 Pg 0811

5. Throughout the time period from 1960 to 2002, I have used the road myself for the following uses: predator control and recreation.

6. Throughout the time period described in the previous paragraph, I observed vehicles using the road at various times for the uses described in the previous paragraph, plus the following uses: livestock operations, tourism, wood gathering, hunting, mineral prospecting, oil and gas exploration, and traveling in and through the area.

7. It is also the reputation in the community that this road has been open to the public for all to use, to come and go as they pleased, since at least as early as the early 1930s and continuing through 1976 to the present, for the uses described in the previous paragraphs.

8. I observed graders performing maintenance activities prior to 1976.

Dated this 18th day of September, 2007.

Albert E. Steele

Albert E. Steele

SUBSCRIBED AND SWORN TO before me this 18th day of September, 2007.

Notary Public
GLORIA SCHRADER
5110 State Office Bldg.
Salt Lake City, UT 84114-2477
My Commission Expires
October 10, 2008
State of Utah

Gloria Schrader

Notary Public

Ent 103124 Bk 0893 Pg 0812

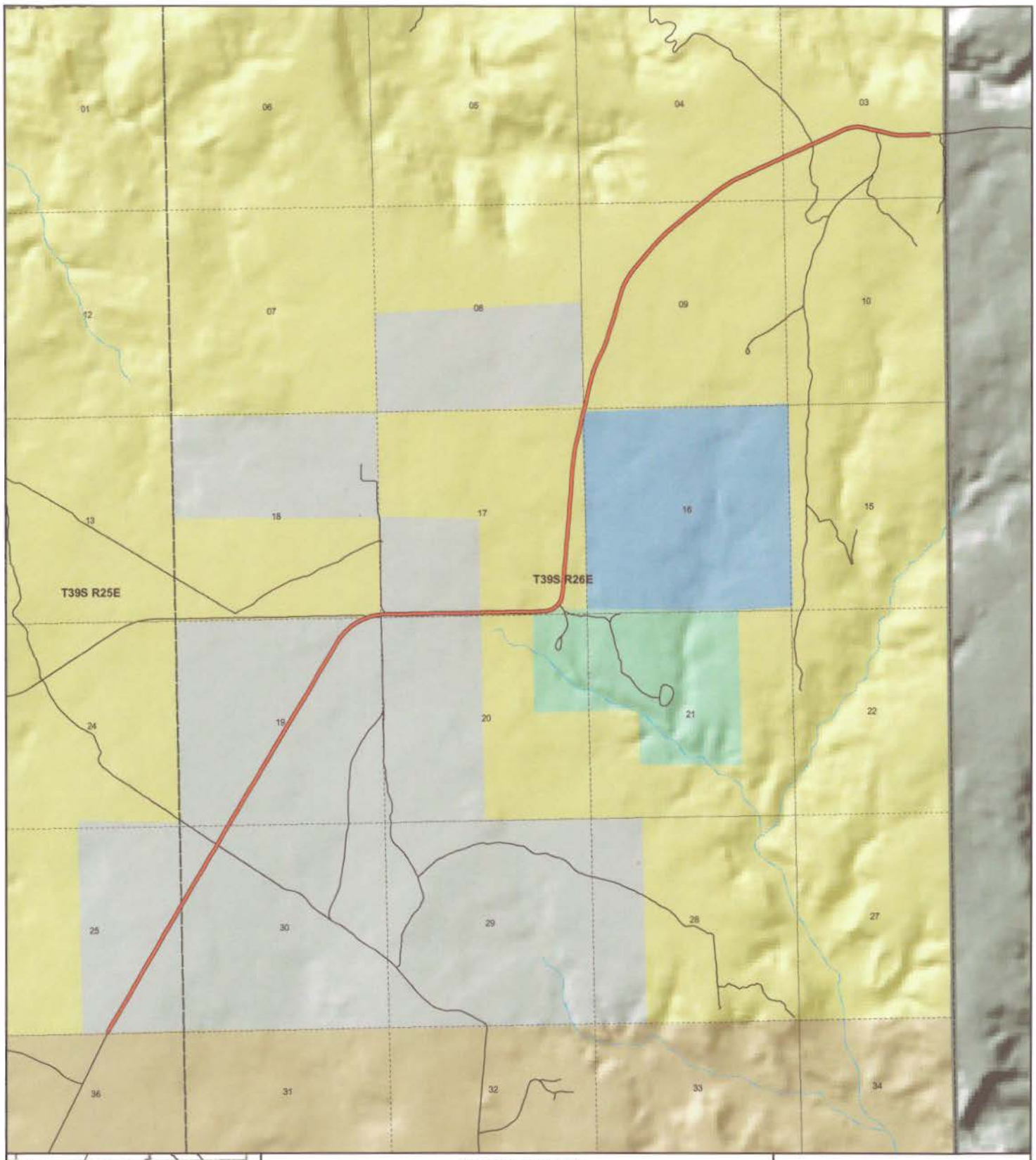

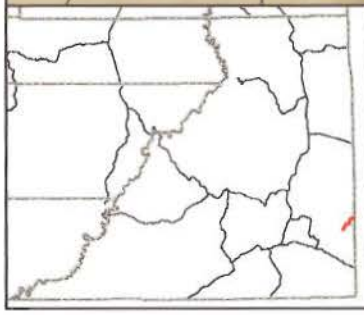

HOVENWEEP
County Unique - B213

Land Ownership Categories

- BLM
- US Forest Service
- Private
- State Lands
- National Parks & Monuments (NPS)
- Wilderness
- National Recreation Area
- State Parks
- Tribal Lands

Transportation Network

- HOVENWEEP
- State / U.S. Highway
- Local Roads

Misc

- City / Town
- Municipalities
- Section = 1 Mile

N

1:39,610

1 inch equals 0.6 miles

Jul 27, 2007

AFFIDAVIT OF LYNN L. ADAMS

HOVENWEEP ROAD

SAN JUAN COUNTY, UTAH

COUNTY ROAD NUMBER B213

State of Utah)
: ss
County of San Juan)

Lynn L. Adams, being first duly sworn, deposes and states as follows:

1. I am an adult competent to testify about the matters set forth below based upon my personal knowledge. I currently reside in San Juan County, Utah. I have lived in San Juan County for 82 years. I worked for the San Juan County Roads Department from 1961 to 1987.

2. I have traveled and am familiar with a road in San Juan County known as Hovenweep Road. I am also familiar with the land the road traverses. When I first used and observed the road in the early 1950s, it followed the same route as in 2004, when I last observed it. Attached is a San Juan County map showing Hovenweep Road. To the best of my knowledge and based upon my use of and familiarity with this road and the land it traverses, the location and route of the road are correctly illustrated on the attached map.

3. I am informed that the County identifies this road according to the road number described above.

4. I have observed that the road has been open to the public for all to use, to come and go as they pleased, since at least as early as the early 1950s and continuing through 1976 to 2004. Throughout this time period I have observed travel on the road by various means, including: car, truck, pickup, motorcycle, and ATV. Throughout this time period, the road has

Ent 103124 Bk 0893 Pg 0814

been used daily, weather permitting, for more than 10 continuous years prior to 1976 and was used daily, weather permitting, in 2004.

5. Throughout the time period from the early 1950s to 2004, I have used the road myself for the following uses: maintenance services and livestock operations.

6. Throughout the time period described in the previous paragraph, I observed vehicles using the road at various times for the uses described in the previous paragraph, plus the following uses: hunting, ranching, mineral prospecting, wood gathering, and oil and gas exploration.

7. It is also the reputation in the community that this road has been open to the public for all to use, to come and go as they pleased, since at least as early as the early 1950s and continuing through 1976 to the present, for the uses described in the previous paragraphs.

8. I observed graders performing maintenance activities on the road prior to 1976.

Dated this 18 day of September, 2007.

Lynn L. Adams

Lynn L. Adams

SUBSCRIBED AND SWORN TO before me this 18th day of September, 2007.

Notary Public
GLORIA SCHRADER
5110 State Office Bldg.
Salt Lake City, UT 84114-2477
My Commission Expires
October 10, 2008
State of Utah

Gloria Schrader

Notary Public

Ent 103124 Bk 0893 Pg 0815

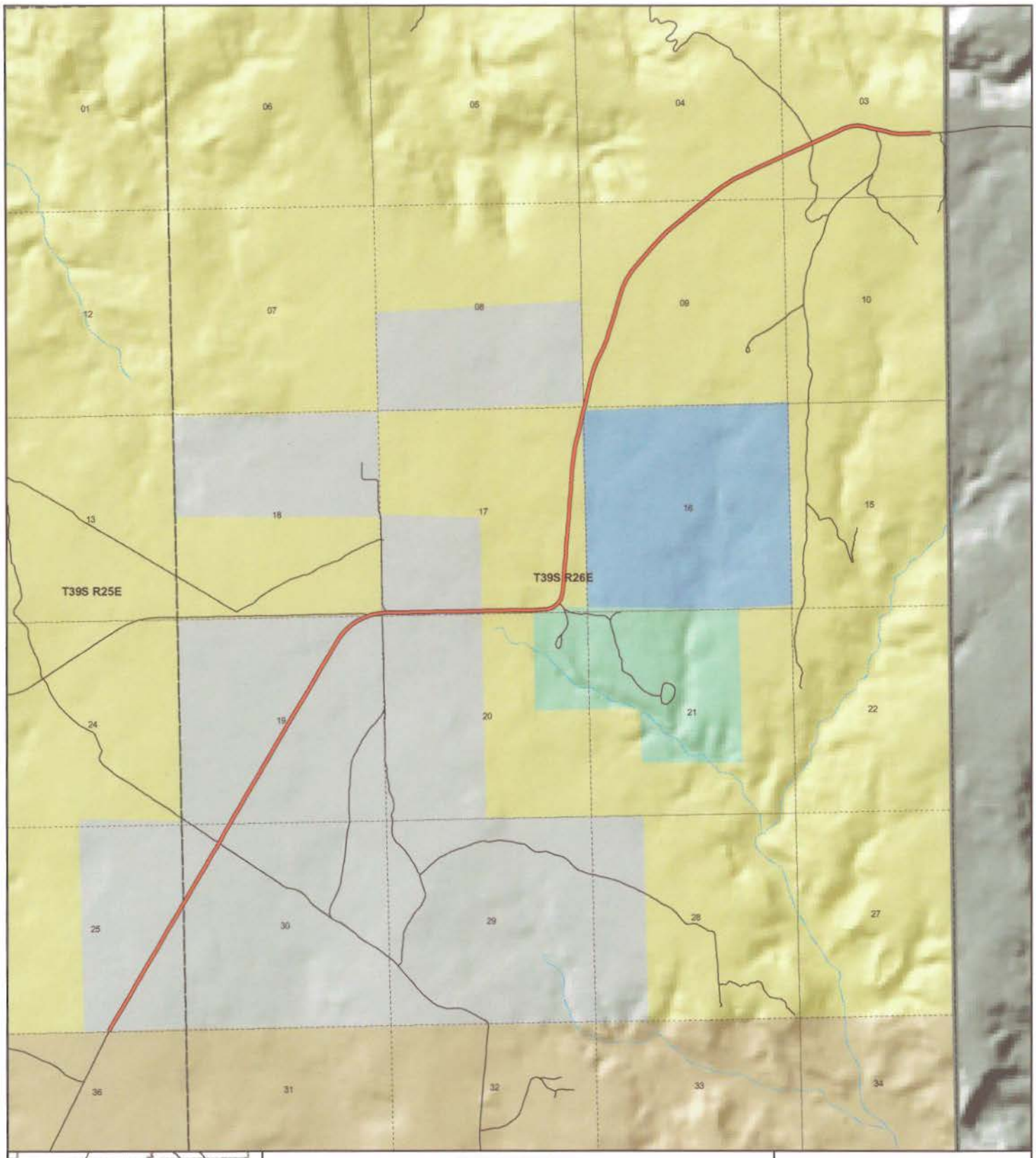

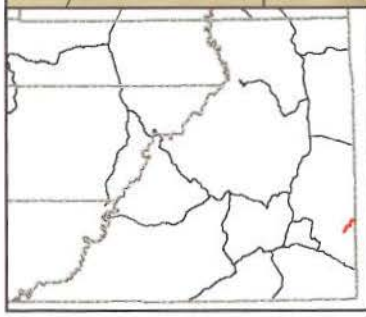

HOVENWEEP
County Unique - B213

Land Ownership Categories

- BLM
- US Forest Service
- Private
- State Lands
- National Parks & Monuments (NPS)
- Wilderness
- National Recreation Area
- State Parks
- Tribal Lands

Transportation Network

- HOVENWEEP
- State / U.S. Highway
- Local Roads

Misc

- City / Town
- Municipalities
- Section = 1 Mile

N

1:39,610

1 inch equals 0.6 miles

Jul 27, 2007

Appendix A to Attachment 4

Popular Name: HOVENWEEP ROAD
County: San Juan
County Road Number: B213
State Geographic Information Database (SGID) Road Identification Number: RD190178.
Road-Segment Number: 002
Road-Segment Length: 0.05 miles more or less.
Believed owner of the land underlying this road-segment is: Bureau of Land Management.

The following description is based upon the geographic coordinate system using the NAD83 Datum. The source is GPS mapping grade data as indicated in the metadata and/or the transportation data model of the State of Utah Geographic Information Database (SGID).

The road-segment itself is the monument that is identified by its physical presence on the land. The location of said physical presence is closely approximated by mapping grade Global Positioning System (GPS) data. Said data are checked against the corresponding gray-scale 1-meter Digital Orthophoto Quadrangles published by the United States Geological Survey (USGS) to verify a reasonable degree of accuracy. In circumstances where accurate satellite signal acquisition is not possible, such as deep, narrow canyons or under a canopy of dense foliage, or where very sharp curves in the road make accuracy questionable, such portions of the road were digitized from the corresponding gray-scale 1-meter Digital Orthophoto Quadrangles published by the United States Geological Survey (USGS).

This road-segment may traverse:
Township 39 South Range 26 East, Section(s) 18, Salt Lake Base & Meridian

The following description closely approximates the location of the centerline of the physical monument (HOVENWEEP ROAD)-- Segment 002 based on mapping grade Global Positioning System (GPS) data as defined above:

Beginning at a point on the road center line located at 37 degrees 23 minutes 020.8 seconds North Latitude and -109 degrees 05 minutes 47.61 seconds West Longitude, which can be converted to mapping accuracy State Plane Utah South Zone NAD 83 feet coordinates of X = 2,338,612.3 feet and Y = 10,114,526.7 feet; thence the following courses along the said road center line:

thence North 76 Degrees 59 Minutes 48 Seconds East 143.3 feet
thence North 84 Degrees 13 Minutes 58 Seconds East 105 feet more or less to **the ending point at:** 37 degrees 23 minutes 21.16 seconds North Latitude and -109 degrees 05 minutes 44.58 seconds West Longitude, which can be converted to mapping accuracy State Plane Utah South Zone NAD 83 feet coordinates of X = 2,338,856.4 feet and Y = 10,114,569.5 feet.

Appendix B to Attachment 4

Popular Name: HOVENWEEP ROAD
County: San Juan
County Road Number: B213
State Geographic Information Database (SGID) Road Identification Number: RD190178.
Road-Segment Number: 004
Road-Segment Length: 0.25 miles more or less.
Believed owner of the land underlying this road-segment is: Bureau of Land Management.

The following description is based upon the geographic coordinate system using the NAD83 Datum. The source is GPS mapping grade data as indicated in the metadata and/or the transportation data model of the State of Utah Geographic Information Database (SGID).

The road-segment itself is the monument that is identified by its physical presence on the land. The location of said physical presence is closely approximated by mapping grade Global Positioning System (GPS) data. Said data are checked against the corresponding gray-scale 1-meter Digital Orthophoto Quadrangles published by the United States Geological Survey (USGS) to verify a reasonable degree of accuracy. In circumstances where accurate satellite signal acquisition is not possible, such as deep, narrow canyons or under a canopy of dense foliage, or where very sharp curves in the road make accuracy questionable, such portions of the road were digitized from the corresponding gray-scale 1-meter Digital Orthophoto Quadrangles published by the United States Geological Survey (USGS).

This road-segment may traverse:
Township 39 South Range 26 East, Section(s) 17, Salt Lake Base & Meridian

The following description closely approximates the location of the centerline of the physical monument (HOVENWEEP ROAD)-- Segment 004 based on mapping grade Global Positioning System (GPS) data as defined above:

Beginning at a point on the road center line located at 37 degrees 23 minutes 21.17 seconds North Latitude and -109 degrees 05 minutes 12.98 seconds West Longitude, which can be converted to mapping accuracy State Plane Utah South Zone NAD 83 feet coordinates of X = 2,341,405.4 feet and Y = 10,114,636.1 feet; thence the following courses along the said road center line:

thence North 88 Degrees 33 Minutes 31 Seconds East 160.5 feet
thence North 88 Degrees 21 Minutes 34 Seconds East 213 feet
thence North 88 Degrees 35 Minutes 38 Seconds East 207.1 feet
thence North 88 Degrees 27 Minutes 45 Seconds East 200.2 feet
thence North 88 Degrees 42 Minutes 44 Seconds East 193.6 feet
thence North 88 Degrees 29 Minutes 53 Seconds East 190.3 feet
thence North 88 Degrees 58 Minutes 46 Seconds East 170.9 feet more or less to **the ending point at:** 37 degrees 23 minutes 21.15 seconds North Latitude and -109 degrees 04 minutes 56.43 seconds West Longitude, which can be converted to mapping accuracy State Plane Utah South Zone NAD 83 feet coordinates of X = 2,342,740.6 feet and Y = 10,114,669.0 feet.

Appendix C to Attachment 4

Popular Name: HOVENWEEP ROAD
County: San Juan
County Road Number: B213
State Geographic Information Database (SGID) Road Identification Number: RD190178.
Road-Segment Number: 006
Road-Segment Length: 0.95 miles more or less.
Believed owner of the land underlying this road-segment is: Bureau of Land Management.

The following description is based upon the geographic coordinate system using the NAD83 Datum. The source is GPS mapping grade data as indicated in the metadata and/or the transportation data model of the State of Utah Geographic Information Database (SGID).

The road-segment itself is the monument that is identified by its physical presence on the land. The location of said physical presence is closely approximated by mapping grade Global Positioning System (GPS) data. Said data are checked against the corresponding gray-scale 1-meter Digital Orthophoto Quadrangles published by the United States Geological Survey (USGS) to verify a reasonable degree of accuracy. In circumstances where accurate satellite signal acquisition is not possible, such as deep, narrow canyons or under a canopy of dense foliage, or where very sharp curves in the road make accuracy questionable, such portions of the road were digitized from the corresponding gray-scale 1-meter Digital Orthophoto Quadrangles published by the United States Geological Survey (USGS).

This road-segment may traverse:
Township 39 South Range 26 East, Section(s) 17, Salt Lake Base & Meridian

The following description closely approximates the location of the centerline of the physical monument (HOVENWEEP ROAD)-- Segment 006 based on mapping grade Global Positioning System (GPS) data as defined above:

Beginning at a point on the road center line located at 37 degrees 23 minutes 21.67 seconds North Latitude and -109 degrees 04 minutes 50.14 seconds West Longitude, which can be converted to mapping accuracy State Plane Utah South Zone NAD 83 feet coordinates of X = 2,343,246.9 feet and Y = 10,114,734.2 feet; thence the following courses along the said road center line:

thence North 71 Degrees 18 Minutes 08 Seconds East 11 feet
thence North 51 Degrees 58 Minutes 49 Seconds East 76.7 feet
thence North 51 Degrees 52 Minutes 24 Seconds East 76 feet
thence North 33 Degrees 07 Minutes 45 Seconds East 149.4 feet
thence North 14 Degrees 47 Minutes 52 Seconds East 152.3 feet
thence North 05 Degrees 09 Minutes 00 Seconds East 168.7 feet
thence North 03 Degrees 54 Minutes 30 Seconds East 182.6 feet
thence North 04 Degrees 34 Minutes 57 Seconds East 184.4 feet
thence North 04 Degrees 02 Minutes 12 Seconds East 190.2 feet
thence North 04 Degrees 33 Minutes 58 Seconds East 196.6 feet
thence North 03 Degrees 54 Minutes 09 Seconds East 200.7 feet

thence North 04 Degrees 15 Minutes 26 Seconds East 205.7 feet
thence North 04 Degrees 21 Minutes 27 Seconds East 209.4 feet
thence North 04 Degrees 11 Minutes 08 Seconds East 209 feet
thence North 04 Degrees 27 Minutes 16 Seconds East 209.1 feet
thence North 04 Degrees 12 Minutes 25 Seconds East 208 feet
thence North 04 Degrees 08 Minutes 42 Seconds East 206.7 feet
thence North 04 Degrees 06 Minutes 38 Seconds East 204 feet
thence North 03 Degrees 46 Minutes 33 Seconds East 202.3 feet
thence North 04 Degrees 14 Minutes 20 Seconds East 202.4 feet
thence North 04 Degrees 10 Minutes 05 Seconds East 201.4 feet
thence North 04 Degrees 45 Minutes 32 Seconds East 200.3 feet
thence North 05 Degrees 16 Minutes 45 Seconds East 195.2 feet
thence North 08 Degrees 56 Minutes 34 Seconds East 197.8 feet
thence North 12 Degrees 31 Minutes 21 Seconds East 217 feet
thence North 12 Degrees 44 Minutes 20 Seconds East 232.4 feet
thence North 12 Degrees 44 Minutes 16 Seconds East 236.8 feet
thence North 12 Degrees 44 Minutes 55 Seconds East 98.1 feet more or less to **the ending point at:** 37 degrees 24 minutes 09.88 seconds North Latitude and -109 degrees 04 minutes 039.6 seconds West Longitude, which can be converted to mapping accuracy State Plane Utah South Zone NAD 83 feet coordinates of X = 2,343,971.0 feet and Y = 10,119,631.0 feet.

Appendix D to Attachment 4

Popular Name: HOVENWEEP ROAD
County: San Juan
County Road Number: B213
State Geographic Information Database (SGID) Road Identification Number: RD190178.
Road-Segment Number: 008
Road-Segment Length: 2.41 miles more or less.
Believed owner of the land underlying this road-segment is: Bureau of Land Management.

The following description is based upon the geographic coordinate system using the NAD83 Datum. The source is GPS mapping grade data as indicated in the metadata and/or the transportation data model of the State of Utah Geographic Information Database (SGID).

The road-segment itself is the monument that is identified by its physical presence on the land. The location of said physical presence is closely approximated by mapping grade Global Positioning System (GPS) data. Said data are checked against the corresponding gray-scale 1-meter Digital Orthophoto Quadrangles published by the United States Geological Survey (USGS) to verify a reasonable degree of accuracy. In circumstances where accurate satellite signal acquisition is not possible, such as deep, narrow canyons or under a canopy of dense foliage, or where very sharp curves in the road make accuracy questionable, such portions of the road were digitized from the corresponding gray-scale 1-meter Digital Orthophoto Quadrangles published by the United States Geological Survey (USGS).

This road-segment may traverse:
Township 39 South Range 26 East, Section(s) 3,4,9, Salt Lake Base & Meridian

The following description closely approximates the location of the centerline of the physical monument (HOVENWEEP ROAD)-- Segment 008 based on mapping grade Global Positioning System (GPS) data as defined above:

Beginning at a point on the road center line located at 37 degrees 24 minutes 011.8 seconds North Latitude and -109 degrees 04 minutes 38.99 seconds West Longitude, which can be converted to mapping accuracy State Plane Utah South Zone NAD 83 feet coordinates of X = 2,344,015.1 feet and Y = 10,119,826.5 feet; thence the following courses along the said road center line:

thence North 12 Degrees 40 Minutes 29 Seconds East 78.5 feet
thence North 12 Degrees 40 Minutes 36 Seconds East 80 feet
thence North 13 Degrees 07 Minutes 50 Seconds East 224.3 feet
thence North 12 Degrees 41 Minutes 28 Seconds East 221.6 feet
thence North 12 Degrees 33 Minutes 23 Seconds East 219.4 feet
thence North 13 Degrees 33 Minutes 12 Seconds East 219 feet
thence North 20 Degrees 27 Minutes 42 Seconds East 218.3 feet
thence North 25 Degrees 33 Minutes 59 Seconds East 221.7 feet
thence North 25 Degrees 34 Minutes 15 Seconds East 223.2 feet
thence North 20 Degrees 13 Minutes 48 Seconds East 222.5 feet
thence North 16 Degrees 42 Minutes 04 Seconds East 226.5 feet

thence North 16 Degrees 32 Minutes 49 Seconds East 230.7 feet
thence North 16 Degrees 36 Minutes 41 Seconds East 236.6 feet
thence North 16 Degrees 13 Minutes 29 Seconds East 238.5 feet
thence North 16 Degrees 25 Minutes 15 Seconds East 238.1 feet
thence North 16 Degrees 55 Minutes 22 Seconds East 233.6 feet
thence North 24 Degrees 00 Minutes 19 Seconds East 228.6 feet
thence North 32 Degrees 25 Minutes 45 Seconds East 226.2 feet
thence North 38 Degrees 55 Minutes 17 Seconds East 228.7 feet
thence North 40 Degrees 16 Minutes 36 Seconds East 235.5 feet
thence North 40 Degrees 23 Minutes 51 Seconds East 235.9 feet
thence North 40 Degrees 15 Minutes 00 Seconds East 231.1 feet
thence North 41 Degrees 34 Minutes 44 Seconds East 227 feet
thence North 45 Degrees 30 Minutes 58 Seconds East 223.7 feet
thence North 49 Degrees 31 Minutes 19 Seconds East 222.8 feet
thence North 50 Degrees 36 Minutes 23 Seconds East 224.8 feet
thence North 50 Degrees 41 Minutes 24 Seconds East 228.4 feet
thence North 50 Degrees 08 Minutes 27 Seconds East 229.3 feet
thence North 50 Degrees 19 Minutes 52 Seconds East 228.7 feet
thence North 50 Degrees 49 Minutes 48 Seconds East 130 feet
thence North 50 Degrees 49 Minutes 53 Seconds East 97.5 feet
thence North 50 Degrees 45 Minutes 05 Seconds East 226.1 feet
thence North 52 Degrees 23 Minutes 34 Seconds East 223.1 feet
thence North 56 Degrees 09 Minutes 44 Seconds East 216.8 feet
thence North 60 Degrees 48 Minutes 10 Seconds East 210.6 feet
thence North 63 Degrees 39 Minutes 02 Seconds East 205.6 feet
thence North 65 Degrees 13 Minutes 29 Seconds East 203.6 feet
thence North 64 Degrees 52 Minutes 18 Seconds East 211.1 feet
thence North 65 Degrees 07 Minutes 50 Seconds East 213.2 feet
thence North 64 Degrees 30 Minutes 21 Seconds East 218.2 feet
thence North 64 Degrees 35 Minutes 38 Seconds East 216.6 feet
thence North 65 Degrees 28 Minutes 50 Seconds East 91.9 feet
thence North 65 Degrees 28 Minutes 49 Seconds East 121.8 feet
thence North 65 Degrees 36 Minutes 43 Seconds East 209.1 feet
thence North 65 Degrees 28 Minutes 08 Seconds East 204 feet
thence North 64 Degrees 27 Minutes 47 Seconds East 200.2 feet
thence North 64 Degrees 24 Minutes 23 Seconds East 91.4 feet
thence North 64 Degrees 20 Minutes 16 Seconds East 110.4 feet
thence North 64 Degrees 10 Minutes 53 Seconds East 205.7 feet
thence North 65 Degrees 01 Minutes 56 Seconds East 202.2 feet
thence North 64 Degrees 45 Minutes 38 Seconds East 194.6 feet
thence North 65 Degrees 17 Minutes 56 Seconds East 185.2 feet
thence North 71 Degrees 20 Minutes 59 Seconds East 177.3 feet
thence North 84 Degrees 02 Minutes 18 Seconds East 173.4 feet
thence South 83 Degrees 09 Minutes 51 Seconds East 176.6 feet
thence South 77 Degrees 04 Minutes 09 Seconds East 179 feet
thence South 77 Degrees 09 Minutes 15 Seconds East 177.2 feet
thence South 77 Degrees 06 Minutes 17 Seconds East 182.3 feet
thence South 77 Degrees 42 Minutes 35 Seconds East 184.9 feet
thence South 82 Degrees 19 Minutes 02 Seconds East 181.6 feet

thence South 89 Degrees 47 Minutes 07 Seconds East 177.2 feet
thence North 86 Degrees 48 Minutes 20 Seconds East 176.4 feet
thence North 87 Degrees 11 Minutes 57 Seconds East 174 feet
thence North 86 Degrees 55 Minutes 15 Seconds East 170.1 feet
thence South 89 Degrees 40 Minutes 51 Seconds East 118.4 feet more or less to **the ending point at:** 37 degrees 25 minutes 20.63 seconds North Latitude and -109 degrees 02 minutes 046.7 seconds West Longitude, which can be converted to mapping accuracy State Plane Utah South Zone NAD 83 feet coordinates of X = 2,352,889.9 feet and Y = 10,127,021.8 feet.