Acknowledgment and Notice of Acknowledgment of Acceptance of R.S. 2477 Right-of-Way Grant

Ent 103100 Bk 893 Pg 492 -504
Date: 29-MAY-2008 12:27PM
Fee: None
Filed By: LCJ
LOUISE JONES, Recorder
SAN JUAN COUNTY CORPORATION
For: GOVERNOR STATE OF UTAH

THE STATE OF UTAH

TO ALL WHOM THESE PRESENTS SHALL COME, Greeting:

Know ye, This is an Acknowledgment and Notice of Acknowledgment made under Utah Code Sections 72-5-309 through 310 inclusive, that the grant of the United States of America of "the right of way for the construction of highways over public lands, not reserved for public uses" under United States Revised Statutes 2477 (43 U.S.C. Section 932 (repealed October 21, 1976, with proviso recognizing the validity of rights-of-way already established)) was accepted for and on behalf of the State of Utah and its political subdivision San Juan County as it pertains to the highway located in San Juan County known as ALKALI POINT ROAD; County Road Number: B204; State Geographic Information Database (SGID) Road Identification Number: RD190160. Total road length is 17.9 miles more or less.

The reason for this Acknowledgment and Notice of Acknowledgment includes, but is not limited to, the fact that the road was constructed, mechanically, or by continuous use as a public highway for a period of at least ten years, over public lands not reserved for public uses, prior to the earlier of (a) the October 21, 1976 repeal of R.S. 2477 or (b) the date the servient estate was reserved for public uses.

This Acknowledgment and Notice of Acknowledgment applies only to the segments of the road that traverse land owned by the Bureau of Land Management, United States Department of the Interior, and does not apply to segments of the road that traverse land owned by any other person or entity. The State of Utah and its political subdivisions reserve the right to make further acknowledgments and notices of acknowledgment with regard to road segments that traverse land owned by other entities, including the United States of America, through one or more of its agencies.

A printed copy of a map showing the location of the road in said county is appended hereto as "Attachment 1," a printed copy of representative photos of the road is appended hereto as "Attachment 2," a printed copy of a description of the beginning and ending points of the entire road together with a list of Townships, Ranges and Sections that may be traversed by the road in said county is appended hereto as "Attachment 3," and a printed copy of the Road Centerline Description Cover Page(s) is appended hereto as "Attachment 4." The Appendices listed in "Attachment 4" that contain the actual road centerline descriptions are incorporated herein by reference. Affidavits provided by individuals familiar with the road are appended hereto as "Attachment 5."

A printed copy of this Acknowledgment and Notice of Acknowledgment, together with its Attachments and Appendices, may be viewed and/or obtained at the office of the Utah State Archives.

An electronic copy of this Acknowledgment and Notice of Acknowledgment, together with its Attachments and Appendices, may be viewed and/or downloaded as read-only PDF (Portable Document Format) files via the

Internet at http://recorded2477roads.utah.gov.

The owner of the servient estate in the land underlying the road-segments subject to this Acknowledgment and Notice is believed to be the United States of America through one or more of its agencies. Any of such agencies or any other person with a servient ownership claim or a competing dominant estate right-of-way ownership claim, may file a petition in the State District Court for Salt Lake County for a decision regarding the correctness of this Acknowledgment. A claimant shall file a petition within sixty (60) days after receipt of this Notice.

In Witness Whereof, I, John Harja, the official designee of the Governor of the State of Utah, in conformity to the laws of the State (Utah Code Sections 72-5-308 through 310 inclusive), have caused this Acknowledgment and Notice of Acknowledgment to be made.

Signed by my hand in Salt Lake City, Utah, the 22nd day of May, 2008.

By the Governor's Designee

John Harja

CERTIFICATION

State of Utah)
: ss
County of Salt Lake)

I hereby certify that the signer of the foregoing document, John Harja, is personally known by me, has made a voluntary signature and taken an oath stating that he is the official designee of the Governor of the State of Utah and is authorized to sign this document on the Governor's behalf pursuant to Utah Code Section 72-5-309. He further vouched that, based upon information and belief, the facts alleged therein are true.

Dated this 22nd day of May, 2008.

NOTARY PUBLIC
PAMELA Z. BLACKHAM
5110 State Office Bldg
Salt Lake City, Utah 84114
COMMISSION EXPIRES
May 3, 2011
STATE OF UTAH

Pamela Z. Blackham
Notary Public

Ent 103100 Bk 0893 Pg 0493

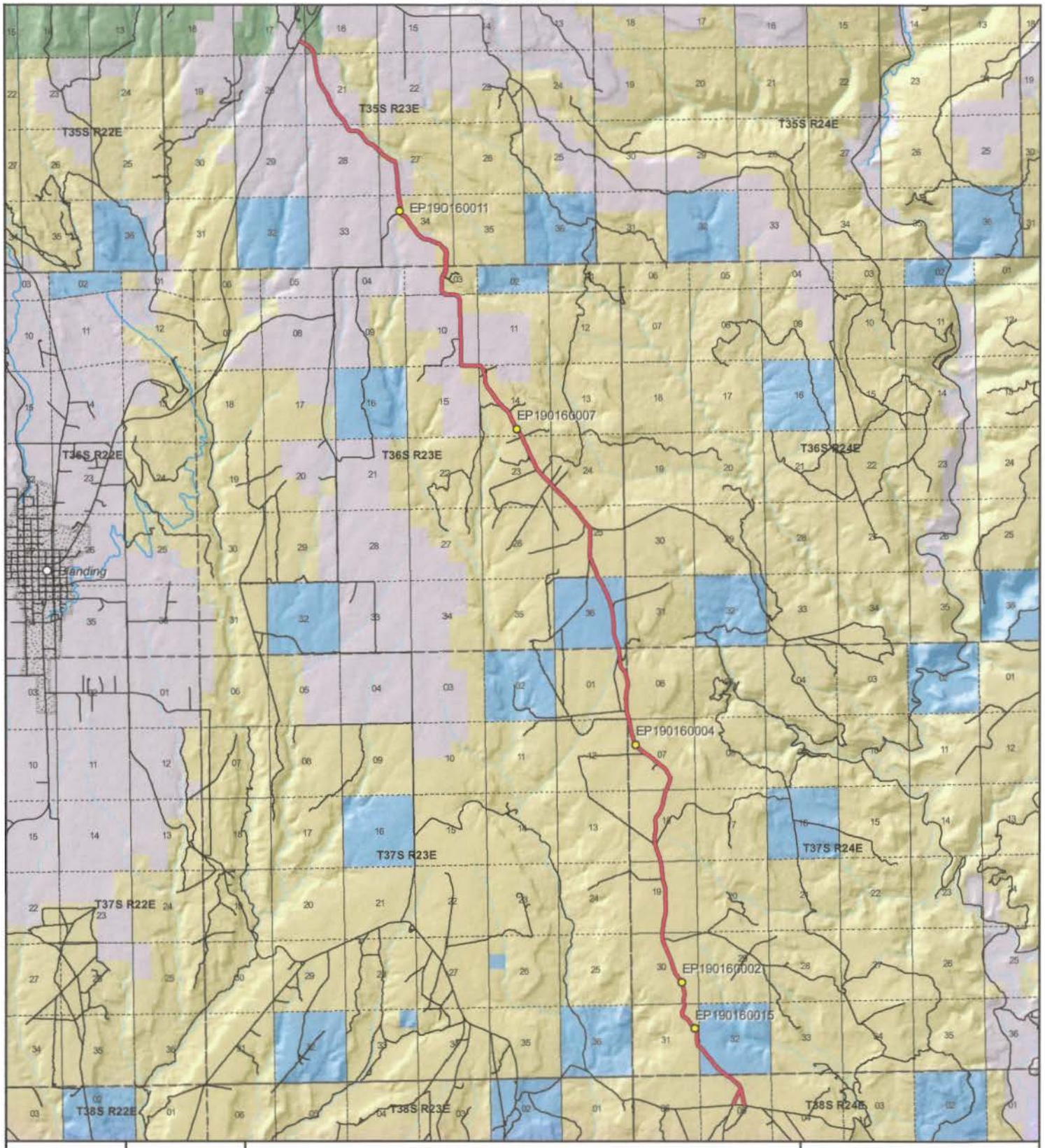

1:114,441
1 inch equals 1.8 miles

ALKALI POINT ROAD - San Juan County
SGID RD_ID RD190160

Land Ownership Categories

- BLM
- Private
- SITLA, State Trust Land
- USFS, National Forest
- State Parks and Recreation
- Tribal, Indian Reservation
- NPS, National Park
- Wilderness
- UDWR Wildlife Reserve
- DOD, Military
- State Sovereign Land
- National Recreation Area
- USFWS, Natl. Wildlife Refuge

Transportation Network

- ALKALI POINT ROAD
- Title V: issued Or Under Consideration By BLM Or County
- Other Roads
- Photo Event Point
- Section = 1 Mile

Map prepared by the State of Utah
Automated Geographic Reference Center
Room 5130 State Office Building
Salt Lake City, Utah 84114
Apr 08, 2008

Ent 103100 Bk 0893 Pg 0494

EP190160002

EP190160004

EP190160007

EP190160011

EP190160015

EP000000000

ALKALI POINT ROAD - San Juan County
SGID RD_ID RD190160

Map prepared by the State of Utah
Automated Geographic Reference Center
Room 5130 State Office Building
Salt Lake City, Utah 84114
April 11, 2008

Ent 103100 Bk 0893 Pg 0495

Attachment 3

Beginning & Ending Points and Township, Range, and Section References For:

Popular Name: ALKALI POINT ROAD
County: San Juan
County Road Number: B204
State Geographic Information Database (SGID) Road Identification Number: RD190160.
Total Road Length: 17.9 miles more or less.

Beginning at a point on the road centerline located at 37 degrees 30 minutes 47.61 seconds North Latitude and -109 degrees 18 minutes 08.48 seconds West Longitude, which can be converted to mapping accuracy State Plane Utah South Zone NAD 83 feet coordinates of X = 2,277,778.1 feet and Y = 10,158,235.5 feet based on the US Survey Foot conversion.

Ending at a point on the road centerline located at 37 degrees 43 minutes 51.09 seconds North Latitude and -109 degrees 24 minutes 39.45 seconds West Longitude, which can be converted to mapping accuracy State Plane Utah South Zone NAD 83 feet coordinates of X = 2,244,516.6 feet and Y = 10,236,738.8 feet based on the US Survey Foot conversion.

This road may traverse:

Township 35 South Range 23 East, Section(s) 16,17,21,27,28,34, Salt Lake Base & Meridian
Township 36 South Range 23 East, Section(s) 3,10,14,15,23,24,25,36, Salt Lake Base & Meridian
Township 37 South Range 23 East, Section(s) 1, Salt Lake Base & Meridian
Township 37 South Range 24 East, Section(s) 6,7,18,19,30,31,32, Salt Lake Base & Meridian
Township 38 South Range 24 East, Section(s) 5, Salt Lake Base & Meridian
See Attachment 1 above for a cartographic depiction of the course of this road.

Ent 103100 Bk 0893 Pg 0496

Attachment 4
Road Centerline Description Cover Page(s)

Popular Name: ALKALI POINT ROAD
County: San Juan
County Road Number: B204
State Geographic Information Database (SGID) Road Identification Number: RD190160.
Total Road Length: 17.9 miles more or less.

Centerline Descriptions Of Road-Segments That Cross Over Federally Owned Land, Derived From Global Positioning System Data And Cross-checked against USGS Digital Orthophoto Quadrangles Compiled By The Utah Automated Geographic Reference Center And Entered Into The State Geographic Information Database (SGID).

Road-Segments Listed by SGID Road Identification Number (RD_ID)	Road-Segment Numbers	Believed Ownership Of Servient Estate	Approximate Segment Length	See Attached Appendix
RD190160	001	BLM	0.27 Miles	A
RD190160	002	BLM	0.27 Miles	B
RD190160	003	BLM	0.27 Miles	C
RD190160	004	ST	0.54 Miles	(not shown)
RD190160	005	BLM	6.09 Miles	D
RD190160	006	ST	1.05 Miles	(not shown)
RD190160	007	BLM	3.76 Miles	E
RD190160	008	PVT	0.72 Miles	(not shown)
RD190160	009	BLM	0.23 Miles	F
RD190160	010	PVT	0.2 Miles	(not shown)
RD190160	011	BLM	0.85 Miles	G
RD190160	012	PVT	0.29 Miles	(not shown)
RD190160	013	BLM	0.58 Miles	H
RD190160	014	PVT	0.55 Miles	(not shown)
RD190160	015	BLM	0.2 Miles	I
RD190160	016	PVT	0.34 Miles	(not shown)
RD190160	017	BLM	0.02 Miles	J
RD190160	018	PVT	1.37 Miles	(not shown)
RD190160	019	FS	0.2 Miles	†(pending)
RD190160	020	PVT	0.1 Miles	(not shown)
		Total Road Length	17.9	————

*** Indicates that a Title V permit will be requested, is in process, or has been issued.**
† Indicates that road-segments crossing Forest Service land are under consideration by the state and county as of the date of this Acknowledgment and Notice of Acknowledgment.

Ent 103100 Bk 0893 Pg 0497

Attachment 5

Ent 103100 Bk 0893 Pg 0498

AFFIDAVIT OF LYNN F. LAWS

ALKALI POINT ROAD

SAN JUAN COUNTY, UTAH

COUNTY ROAD NUMBER B204

State of Utah)
: ss
County of San Juan)

Lynn F. Laws, being first duly sworn, deposes and states as follows:

1. I am an adult competent to testify about the matters set forth below based upon my personal knowledge. I currently reside in San Juan County, Utah. I have lived in San Juan County since 1948. I am the current Superintendent for the Road Department in San Juan County.

2. I have traveled and am familiar with a road in San Juan County known as Alkali Point Road. I am also familiar with the land the road traverses. When I first used and observed the road in 1955, it followed the same route as in 2007, when I last observed it. Attached is a San Juan County map showing Alkali Point Road. To the best of my knowledge and based upon my use of and familiarity with this road and the land it traverses, the location and route of the road are correctly illustrated on the attached map.

3. I am informed that the County identifies this road according to the road number described above.

4. I have observed that the road has been open to the public for all to use, to come and go as they pleased, since at least as early as 1955 and continuing through 1976 to 2007. Throughout this time period I have observed travel on the road by various means, including: heavy equipment, motorcycle, ATVs, bicycle, heavy and light truck and automobile.

Ent 103100 Bk 0893 Pg 0499

Throughout this time period, the road has been used daily for more than 10 continuous years prior to 1976, and is presently used daily.

5. Throughout the time period from 1955 to 2007, I have used the road myself for the following uses: county road maintenance, hunting and livestock operations.

6. Throughout the time period described in the previous paragraph, I observed vehicles using the road at various times for the uses described in the previous paragraph, plus the following uses: oil and gas exploration, recreation and farming.

7. It is also the reputation in the community that this road has been open to the public for all to use, to come and go as they pleased, since at least as early as the 1940s and continuing through 1976 to the present, for the uses described in the previous paragraphs.

8. I observed the following evidence of construction and maintenance performed on the road prior to 1976: I observed graders performing maintenance and construction activities on the road.

Dated this 19 day of September, 2007.

Lynn F. Laws

Lynn F. Laws

SUBSCRIBED AND SWORN TO before me this 19th day of September, 2007.

Notary Public
GLORIA SCHRADER
5110 State Office Bldg.
Salt Lake City, UT 84114-2477
My Commission Expires
October 10, 2008
State of Utah

Gloria Schrader

Notary Public

Ent 103100 Bk 0893 Pg 0500

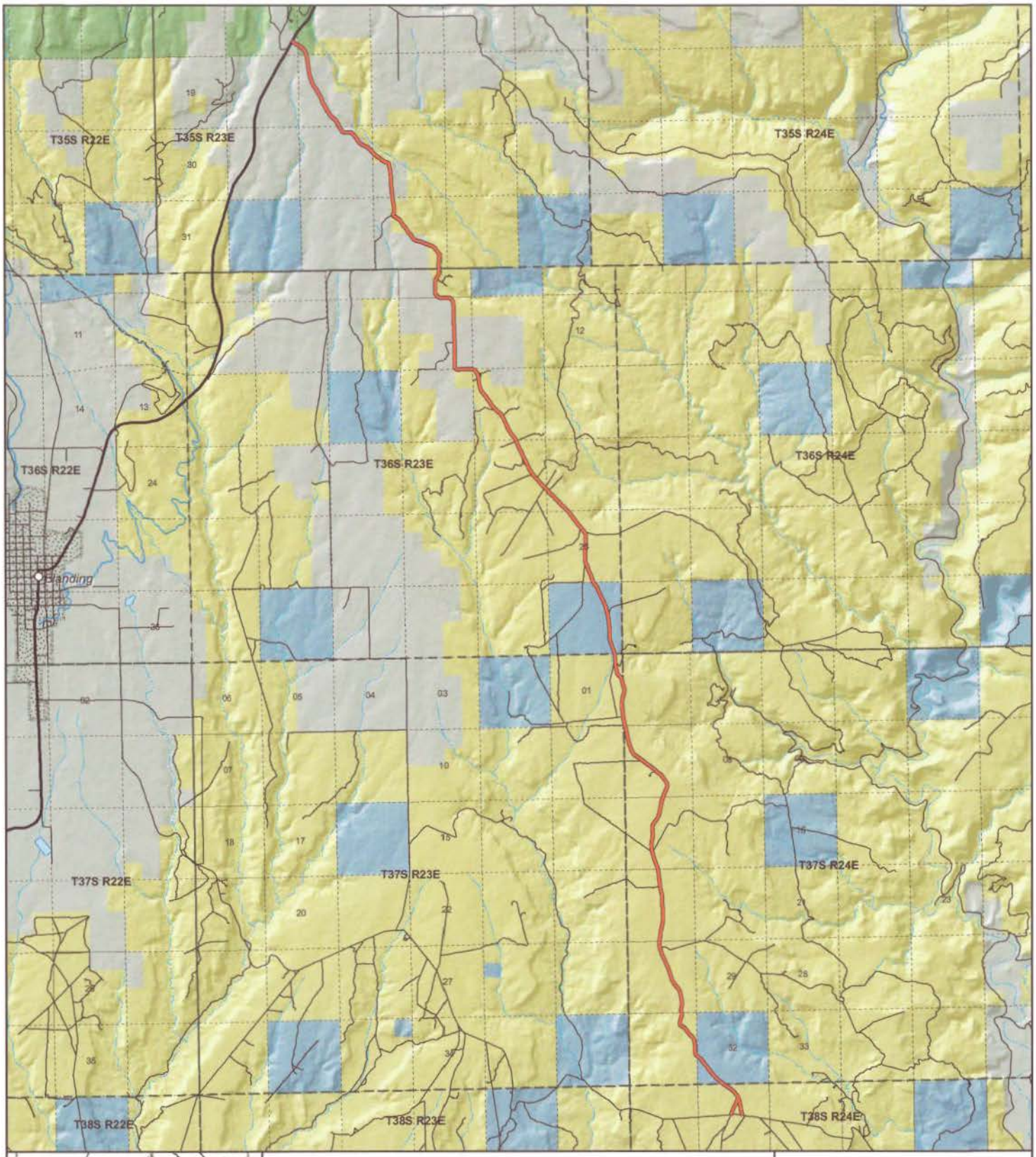

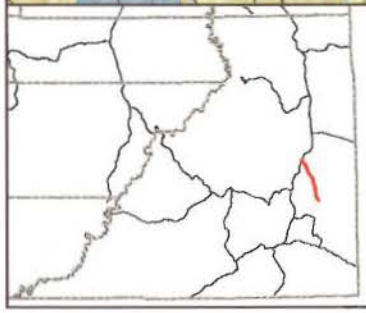

ALKALI POINT
County Unique - B204

Land Ownership Categories
- BLM
- US Forest Service
- Private
- State Lands
- National Parks & Monuments (NPS)
- Wilderness
- National Recreation Area
- State Parks
- Tribal Lands

Transportation Network
- ALKALI POINT
- State / U.S. Highway
- Local Roads

Misc
- City / Town
- Municipalities
- Section = 1 Mile

N

1:112,509
1 inch equals 1.8 miles
Jul 27, 2007

AFFIDAVIT OF ALBERT E. STEELE

ALKALI POINT ROAD

SAN JUAN COUNTY, UTAH

COUNTY ROAD NUMBER B204

State of Utah)
: ss
County of San Juan)

Albert E. Steele, being first duly sworn, deposes and states as follows:

1. I am an adult competent to testify about the matters set forth below based upon my personal knowledge. I currently reside in San Juan County, Utah. I have lived in San Juan County for 60 years.

2. I have traveled and am familiar with a road in San Juan County known as Alkali Point Road. I am also familiar with the land the road traverses. When I first used and observed the road in 1960, it followed the same route as in 2002, when I last observed it. Attached is a San Juan County map showing Alkali Point Road. To the best of my knowledge and based upon my use of and familiarity with this road and the land it traverses, the location and route of the road are correctly illustrated on the attached map.

3. I am informed that the County identifies this road according to the road number described above.

4. I have observed that the road has been open to the public for all to use, to come and go as they pleased, since at least as early as 1960 and continuing through 1976 to 2002. Throughout this time period I have observed travel on the road by various means, including: pickup, automobile, other truck, jeep and oil equipment. Throughout this time period, the road was used daily for more than 10 continuous years prior to 1976 and was used daily in 2002.

Ent 103100 Bk 0893 Pg 0502

5. Throughout the time period from 1960 to 2002, I have used the road myself for the following uses: predator control and recreation.

6. Throughout the time period described in the previous paragraph, I observed vehicles using the road at various times for the uses described in the previous paragraph, plus the following uses: livestock operations, wood gathering, hunting, mineral prospecting, oil and gas exploration, and traveling in and through the area.

7. It is also the reputation in the community that this road has been open to the public for all to use, to come and go as they pleased, since at least as early as the early 1940s and continuing through 1976 to the present, for the uses described in the previous paragraphs.

8. I observed maintenance vehicles performing maintenance activities prior to 1976.

Dated this 18th day of September, 2007.

Albert E. Steele

Albert E. Steele

SUBSCRIBED AND SWORN TO before me this 18th day of September, 2007.

Notary Public
GLORIA SCHRADER
5110 State Office Bldg.
Salt Lake City, UT 84114-2477
My Commission Expires
October 10, 2008
State of Utah

Gloria Schrader

Notary Public

Ent 103100 Bk 0893 Pg 0503

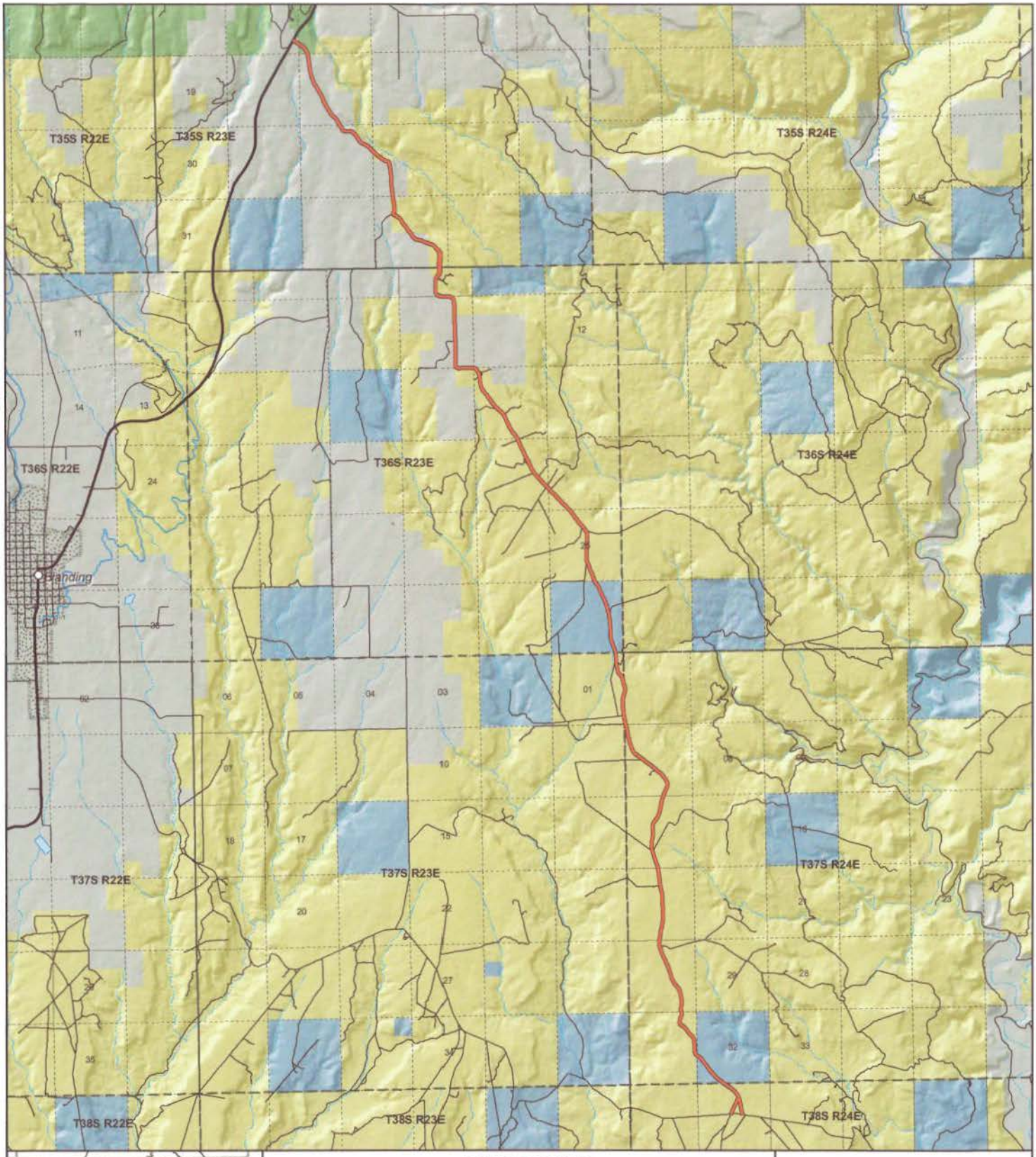

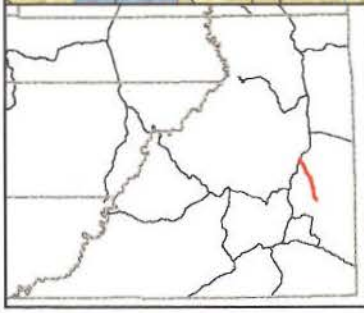

ALKALI POINT
County Unique - B204

Land Ownership Categories

- BLM
- US Forest Service
- Private
- State Lands
- National Parks & Monuments (NPS)
- Wilderness
- National Recreation Area
- State Parks
- Tribal Lands

Transportation Network

- ALKALI POINT
- State / U.S. Highway
- Local Roads

Misc

- City / Town
- Municipalities
- Section = 1 Mile

N

1:112,509

1 inch equals 1.8 miles

Jul 27, 2007

Appendix A to Attachment 4

Popular Name: ALKALI POINT ROAD
County: San Juan
County Road Number: B204
State Geographic Information Database (SGID) Road Identification Number: RD190160.
Road-Segment Number: 001
Road-Segment Length: 0.27 miles more or less.
Believed owner of the land underlying this road-segment is: Bureau of Land Management.

The following description is based upon the geographic coordinate system using the NAD83 Datum. The source is GPS mapping grade data as indicated in the metadata and/or the transportation data model of the State of Utah Geographic Information Database (SGID).

The road-segment itself is the monument that is identified by its physical presence on the land. The location of said physical presence is closely approximated by mapping grade Global Positioning System (GPS) data. Said data are checked against the corresponding gray-scale 1-meter Digital Orthophoto Quadrangles published by the United States Geological Survey (USGS) to verify a reasonable degree of accuracy. In circumstances where accurate satellite signal acquisition is not possible, such as deep, narrow canyons or under a canopy of dense foliage, or where very sharp curves in the road make accuracy questionable, such portions of the road were digitized from the corresponding gray-scale 1-meter Digital Orthophoto Quadrangles published by the United States Geological Survey (USGS).

This road-segment may traverse:
Township 38 South Range 24 East, Section(s) 5, Salt Lake Base & Meridian

The following description closely approximates the location of the centerline of the physical monument (ALKALI POINT ROAD)-- Segment 001 based on mapping grade Global Positioning System (GPS) data as defined above:

Beginning at a point on the road center line located at 37 degrees 30 minutes 47.61 seconds North Latitude and -109 degrees 18 minutes 08.48 seconds West Longitude, which can be converted to mapping accuracy State Plane Utah South Zone NAD 83 feet coordinates of X = 2,277,778.1 feet and Y = 10,158,235.5 feet; thence the following courses along the said road center line:

thence North 29 Degrees 07 Minutes 23 Seconds West 7.5 feet
thence North 41 Degrees 29 Minutes 54 Seconds West 14 feet
thence North 35 Degrees 51 Minutes 00 Seconds West 14.1 feet
thence North 23 Degrees 24 Minutes 06 Seconds West 67.8 feet
thence North 12 Degrees 25 Minutes 12 Seconds West 101.7 feet
thence North 11 Degrees 46 Minutes 31 Seconds West 120.5 feet
thence North 12 Degrees 34 Minutes 15 Seconds West 128.3 feet
thence North 11 Degrees 40 Minutes 39 Seconds West 133.2 feet
thence North 12 Degrees 38 Minutes 36 Seconds West 144.4 feet
thence North 12 Degrees 34 Minutes 38 Seconds West 154.5 feet
thence North 11 Degrees 16 Minutes 26 Seconds West 158.7 feet

thence North 13 Degrees 22 Minutes 16 Seconds West 153.9 feet
thence North 19 Degrees 03 Minutes 13 Seconds West 155.2 feet
thence North 26 Degrees 52 Minutes 38 Seconds West 55.8 feet more or less to **the ending point at:** 37 degrees 31 minutes 01.11 seconds North Latitude and -109 degrees 18 minutes 12.52 seconds West Longitude, which can be converted to mapping accuracy State Plane Utah South Zone NAD 83 feet coordinates of X = 2,277,420.9 feet and Y = 10,159,592.6 feet.

Appendix B to Attachment 4

Popular Name: ALKALI POINT ROAD
County: San Juan
County Road Number: B204
State Geographic Information Database (SGID) Road Identification Number: RD190160.
Road-Segment Number: 002
Road-Segment Length: 0.27 miles more or less.
Believed owner of the land underlying this road-segment is: Bureau of Land Management.

The following description is based upon the geographic coordinate system using the NAD83 Datum. The source is GPS mapping grade data as indicated in the metadata and/or the transportation data model of the State of Utah Geographic Information Database (SGID).

The road-segment itself is the monument that is identified by its physical presence on the land. The location of said physical presence is closely approximated by mapping grade Global Positioning System (GPS) data. Said data are checked against the corresponding gray-scale 1-meter Digital Orthophoto Quadrangles published by the United States Geological Survey (USGS) to verify a reasonable degree of accuracy. In circumstances where accurate satellite signal acquisition is not possible, such as deep, narrow canyons or under a canopy of dense foliage, or where very sharp curves in the road make accuracy questionable, such portions of the road were digitized from the corresponding gray-scale 1-meter Digital Orthophoto Quadrangles published by the United States Geological Survey (USGS).

This road-segment may traverse:
Township 38 South Range 24 East, Section(s) 5, Salt Lake Base & Meridian

The following description closely approximates the location of the centerline of the physical monument (ALKALI POINT ROAD)-- Segment 002 based on mapping grade Global Positioning System (GPS) data as defined above:

Beginning at a point on the road center line located at 37 degrees 31 minutes 01.11 seconds North Latitude and -109 degrees 18 minutes 12.52 seconds West Longitude, which can be converted to mapping accuracy State Plane Utah South Zone NAD 83 feet coordinates of X = 2,277,420.9 feet and Y = 10,159,592.6 feet; thence the following courses along the said road center line:

thence South 02 Degrees 26 Minutes 00 Seconds East 8.9 feet
thence South 19 Degrees 57 Minutes 58 Seconds East 9.8 feet
thence South 09 Degrees 40 Minutes 54 Seconds East 66.5 feet
thence South 05 Degrees 34 Minutes 31 Seconds West 105.6 feet
thence South 20 Degrees 44 Minutes 06 Seconds West 134.3 feet
thence South 27 Degrees 45 Minutes 36 Seconds West 161.8 feet
thence South 27 Degrees 05 Minutes 17 Seconds West 181.1 feet
thence South 26 Degrees 25 Minutes 55 Seconds West 187.4 feet
thence South 25 Degrees 07 Minutes 08 Seconds West 178 feet
thence South 23 Degrees 21 Minutes 29 Seconds West 156.9 feet
thence South 22 Degrees 41 Minutes 39 Seconds West 115.9 feet

thence South 24 Degrees 48 Minutes 08 Seconds West 69.6 feet
thence South 21 Degrees 23 Minutes 34 Seconds West 36.4 feet
thence South 22 Degrees 42 Minutes 46 Seconds West 14.3 feet
thence South 24 Degrees 42 Minutes 15 Seconds West 10.9 feet more or less to **the ending point at:** 37 degrees 30 minutes 48.19 seconds North Latitude and -109 degrees 18 minutes 19.35 seconds West Longitude, which can be converted to mapping accuracy State Plane Utah South Zone NAD 83 feet coordinates of X = 2,276,901.8 feet and Y = 10,158,274.1 feet.

Appendix C to Attachment 4

Popular Name: ALKALI POINT ROAD
County: San Juan
County Road Number: B204
State Geographic Information Database (SGID) Road Identification Number: RD190160.
Road-Segment Number: 003
Road-Segment Length: 0.27 miles more or less.
Believed owner of the land underlying this road-segment is: Bureau of Land Management.

The following description is based upon the geographic coordinate system using the NAD83 Datum. The source is GPS mapping grade data as indicated in the metadata and/or the transportation data model of the State of Utah Geographic Information Database (SGID).

The road-segment itself is the monument that is identified by its physical presence on the land. The location of said physical presence is closely approximated by mapping grade Global Positioning System (GPS) data. Said data are checked against the corresponding gray-scale 1-meter Digital Orthophoto Quadrangles published by the United States Geological Survey (USGS) to verify a reasonable degree of accuracy. In circumstances where accurate satellite signal acquisition is not possible, such as deep, narrow canyons or under a canopy of dense foliage, or where very sharp curves in the road make accuracy questionable, such portions of the road were digitized from the corresponding gray-scale 1-meter Digital Orthophoto Quadrangles published by the United States Geological Survey (USGS).

This road-segment may traverse:
Township 38 South Range 24 East, Section(s) 5, Salt Lake Base & Meridian

The following description closely approximates the location of the centerline of the physical monument (ALKALI POINT ROAD)-- Segment 003 based on mapping grade Global Positioning System (GPS) data as defined above:

Beginning at a point on the road center line located at 37 degrees 31 minutes 01.11 seconds North Latitude and -109 degrees 18 minutes 12.52 seconds West Longitude, which can be converted to mapping accuracy State Plane Utah South Zone NAD 83 feet coordinates of X = 2,277,420.9 feet and Y = 10,159,592.6 feet; thence the following courses along the said road center line:

thence North 26 Degrees 57 Minutes 30 Seconds West 103.9 feet
thence North 37 Degrees 42 Minutes 45 Seconds West 170.2 feet
thence North 46 Degrees 20 Minutes 07 Seconds West 181.9 feet
thence North 51 Degrees 58 Minutes 51 Seconds West 187.8 feet
thence North 53 Degrees 27 Minutes 42 Seconds West 193.1 feet
thence North 54 Degrees 47 Minutes 09 Seconds West 195.9 feet
thence North 54 Degrees 10 Minutes 28 Seconds West 200.3 feet
thence North 54 Degrees 03 Minutes 50 Seconds West 184.5 feet more or less to **the ending point at:** 37 degrees 31 minutes 10.47 seconds North Latitude and -109 degrees 18 minutes 25.38 seconds West Longitude, which can be converted to mapping accuracy State Plane Utah South Zone NAD 83 feet coordinates of X = 2,276,363.1 feet and Y = 10,160,514.6 feet.

Appendix D to Attachment 4

Popular Name: ALKALI POINT ROAD
County: San Juan
County Road Number: B204
State Geographic Information Database (SGID) Road Identification Number: RD190160.
Road-Segment Number: 005
Road-Segment Length: 6.09 miles more or less.
Believed owner of the land underlying this road-segment is: Bureau of Land Management.

The following description is based upon the geographic coordinate system using the NAD83 Datum. The source is GPS mapping grade data as indicated in the metadata and/or the transportation data model of the State of Utah Geographic Information Database (SGID).

The road-segment itself is the monument that is identified by its physical presence on the land. The location of said physical presence is closely approximated by mapping grade Global Positioning System (GPS) data. Said data are checked against the corresponding gray-scale 1-meter Digital Orthophoto Quadrangles published by the United States Geological Survey (USGS) to verify a reasonable degree of accuracy. In circumstances where accurate satellite signal acquisition is not possible, such as deep, narrow canyons or under a canopy of dense foliage, or where very sharp curves in the road make accuracy questionable, such portions of the road were digitized from the corresponding gray-scale 1-meter Digital Orthophoto Quadrangles published by the United States Geological Survey (USGS).

This road-segment may traverse:
Township 36 South Range 23 East, Section(s) 36, Salt Lake Base & Meridian
Township 37 South Range 23 East, Section(s) 1, Salt Lake Base & Meridian
Township 37 South Range 24 East, Section(s) 6,7,18,19,30,31, Salt Lake Base & Meridian

The following description closely approximates the location of the centerline of the physical monument (ALKALI POINT ROAD)-- Segment 005 based on mapping grade Global Positioning System (GPS) data as defined above:

Beginning at a point on the road center line located at 37 degrees 31 minutes 31.05 seconds North Latitude and -109 degrees 18 minutes 49.36 seconds West Longitude, which can be converted to mapping accuracy State Plane Utah South Zone NAD 83 feet coordinates of X = 2,274,382.5 feet and Y = 10,162,551.1 feet; thence the following courses along the said road center line:

thence North 52 Degrees 46 Minutes 18 Seconds West 121.7 feet
thence North 26 Degrees 44 Minutes 46 Seconds West 128.2 feet
thence North 08 Degrees 46 Minutes 39 Seconds West 142.6 feet
thence North 03 Degrees 34 Minutes 42 Seconds West 132.4 feet
thence North 02 Degrees 26 Minutes 31 Seconds West 79.5 feet
thence North 05 Degrees 04 Minutes 32 Seconds West 15.8 feet
thence North 06 Degrees 01 Minutes 21 Seconds West 3.3 feet
thence North 03 Degrees 40 Minutes 42 Seconds West 27.9 feet
thence North 01 Degrees 50 Minutes 22 Seconds West 73.9 feet

thence North 02 Degrees 38 Minutes 09 Seconds West 113.3 feet
thence North 04 Degrees 04 Minutes 58 Seconds West 144.7 feet
thence North 07 Degrees 05 Minutes 03 Seconds West 158.6 feet
thence North 15 Degrees 25 Minutes 01 Seconds West 153.6 feet
thence North 33 Degrees 54 Minutes 01 Seconds West 153.6 feet
thence North 41 Degrees 49 Minutes 28 Seconds West 167.8 feet
thence North 41 Degrees 05 Minutes 12 Seconds West 176.3 feet
thence North 39 Degrees 18 Minutes 39 Seconds West 173.1 feet
thence North 36 Degrees 39 Minutes 51 Seconds West 174.4 feet
thence North 37 Degrees 51 Minutes 38 Seconds West 171.7 feet
thence North 51 Degrees 06 Minutes 17 Seconds West 160.9 feet
thence North 67 Degrees 07 Minutes 46 Seconds West 151.7 feet
thence North 49 Degrees 09 Minutes 03 Seconds West 142.1 feet
thence North 13 Degrees 31 Minutes 48 Seconds West 144.9 feet
thence North 03 Degrees 14 Minutes 31 Seconds East 158.8 feet
thence North 18 Degrees 11 Minutes 51 Seconds East 159.2 feet
thence North 28 Degrees 25 Minutes 16 Seconds East 159 feet
thence North 16 Degrees 07 Minutes 42 Seconds East 146.1 feet
thence North 12 Degrees 18 Minutes 26 Seconds West 145.2 feet
thence North 23 Degrees 07 Minutes 50 Seconds West 18.2 feet
thence North 23 Degrees 10 Minutes 29 Seconds West 133.9 feet
thence North 02 Degrees 03 Minutes 46 Seconds West 150.3 feet
thence North 14 Degrees 03 Minutes 09 Seconds East 166.6 feet
thence North 10 Degrees 06 Minutes 52 Seconds East 179.5 feet
thence North 01 Degrees 37 Minutes 27 Seconds East 184.5 feet
thence North 08 Degrees 06 Minutes 14 Seconds West 188.8 feet
thence North 13 Degrees 38 Minutes 11 Seconds West 192.2 feet
thence North 13 Degrees 00 Minutes 16 Seconds West 186.7 feet
thence North 13 Degrees 25 Minutes 41 Seconds West 173.5 feet
thence North 24 Degrees 33 Minutes 16 Seconds West 170.2 feet
thence North 36 Degrees 14 Minutes 51 Seconds West 181.1 feet
thence North 40 Degrees 00 Minutes 59 Seconds West 191.1 feet
thence North 40 Degrees 50 Minutes 08 Seconds West 184.3 feet
thence North 35 Degrees 07 Minutes 00 Seconds West 173 feet
thence North 23 Degrees 45 Minutes 23 Seconds West 180.6 feet
thence North 17 Degrees 33 Minutes 45 Seconds West 195.8 feet
thence North 16 Degrees 52 Minutes 50 Seconds West 207.1 feet
thence North 17 Degrees 13 Minutes 00 Seconds West 209.9 feet
thence North 18 Degrees 31 Minutes 12 Seconds West 210 feet
thence North 21 Degrees 17 Minutes 52 Seconds West 209.8 feet
thence North 25 Degrees 48 Minutes 33 Seconds West 212.7 feet
thence North 26 Degrees 47 Minutes 55 Seconds West 215.6 feet
thence North 25 Degrees 58 Minutes 18 Seconds West 213.7 feet
thence North 22 Degrees 40 Minutes 04 Seconds West 213.9 feet
thence North 20 Degrees 45 Minutes 20 Seconds West 216.1 feet
thence North 19 Degrees 59 Minutes 41 Seconds West 214.3 feet
thence North 16 Degrees 49 Minutes 30 Seconds West 145.4 feet
thence North 16 Degrees 37 Minutes 07 Seconds West 64.3 feet
thence North 11 Degrees 12 Minutes 41 Seconds West 197.8 feet

thence North 00 Degrees 41 Minutes 48 Seconds West 195.2 feet
thence North 07 Degrees 10 Minutes 06 Seconds East 68.3 feet
thence North 07 Degrees 11 Minutes 19 Seconds East 127.9 feet
thence North 07 Degrees 20 Minutes 45 Seconds East 197 feet
thence North 08 Degrees 15 Minutes 41 Seconds East 198.1 feet
thence North 07 Degrees 42 Minutes 43 Seconds East 199.8 feet
thence North 10 Degrees 43 Minutes 21 Seconds East 200.6 feet
thence North 12 Degrees 25 Minutes 49 Seconds East 200.8 feet
thence North 10 Degrees 29 Minutes 39 Seconds East 204.8 feet
thence North 05 Degrees 40 Minutes 24 Seconds East 204.5 feet
thence North 01 Degrees 46 Minutes 45 Seconds East 206.8 feet
thence North 01 Degrees 56 Minutes 09 Seconds East 209.2 feet
thence North 00 Degrees 19 Minutes 48 Seconds East 205.1 feet
thence North 06 Degrees 44 Minutes 43 Seconds West 199.1 feet
thence North 08 Degrees 15 Minutes 17 Seconds West 199.4 feet
thence North 04 Degrees 07 Minutes 31 Seconds West 202.2 feet
thence North 00 Degrees 03 Minutes 08 Seconds East 206.7 feet
thence North 00 Degrees 02 Minutes 18 Seconds West 206.7 feet
thence North 01 Degrees 56 Minutes 23 Seconds West 196.3 feet
thence North 08 Degrees 42 Minutes 40 Seconds West 177.4 feet
thence North 15 Degrees 00 Minutes 59 Seconds West 149.9 feet
thence North 17 Degrees 00 Minutes 38 Seconds West 133.6 feet
thence North 15 Degrees 38 Minutes 58 Seconds West 119.1 feet
thence North 12 Degrees 12 Minutes 32 Seconds West 106.6 feet
thence North 10 Degrees 19 Minutes 09 Seconds West 118.9 feet
thence North 08 Degrees 02 Minutes 23 Seconds West 139.1 feet
thence North 06 Degrees 04 Minutes 58 Seconds West 153.3 feet
thence North 05 Degrees 55 Minutes 44 Seconds West 160.9 feet
thence North 04 Degrees 46 Minutes 16 Seconds West 164.6 feet
thence North 06 Degrees 14 Minutes 55 Seconds West 164.9 feet
thence North 09 Degrees 31 Minutes 09 Seconds West 170.2 feet
thence North 11 Degrees 33 Minutes 26 Seconds West 173.3 feet
thence North 12 Degrees 25 Minutes 41 Seconds West 35.6 feet
thence North 12 Degrees 26 Minutes 12 Seconds West 145.6 feet
thence North 16 Degrees 34 Minutes 31 Seconds West 186.3 feet
thence North 20 Degrees 18 Minutes 09 Seconds West 191 feet
thence North 22 Degrees 06 Minutes 45 Seconds West 196.1 feet
thence North 21 Degrees 03 Minutes 21 Seconds West 198.2 feet
thence North 17 Degrees 45 Minutes 50 Seconds West 181.6 feet
thence North 15 Degrees 45 Minutes 21 Seconds West 165.1 feet
thence North 13 Degrees 41 Minutes 08 Seconds West 48.2 feet
thence North 13 Degrees 26 Minutes 42 Seconds West 20.2 feet
thence North 13 Degrees 22 Minutes 21 Seconds West 84.2 feet
thence North 10 Degrees 04 Minutes 53 Seconds West 160.5 feet
thence North 04 Degrees 29 Minutes 09 Seconds West 180.3 feet
thence North 00 Degrees 22 Minutes 27 Seconds East 192 feet
thence North 06 Degrees 56 Minutes 05 Seconds East 192.5 feet
thence North 11 Degrees 34 Minutes 57 Seconds East 189.5 feet
thence North 10 Degrees 20 Minutes 23 Seconds East 184.6 feet

thence North 00 Degrees 36 Minutes 22 Seconds East 184.4 feet
thence North 07 Degrees 21 Minutes 00 Seconds West 190.1 feet
thence North 08 Degrees 04 Minutes 18 Seconds West 187.1 feet
thence North 05 Degrees 50 Minutes 07 Seconds East 171.6 feet
thence North 27 Degrees 10 Minutes 02 Seconds East 165.7 feet
thence North 37 Degrees 08 Minutes 08 Seconds East 169.4 feet
thence North 37 Degrees 48 Minutes 50 Seconds East 164.8 feet
thence North 30 Degrees 32 Minutes 07 Seconds East 165.1 feet
thence North 21 Degrees 52 Minutes 49 Seconds East 179 feet
thence North 19 Degrees 01 Minutes 19 Seconds East 185.3 feet
thence North 16 Degrees 11 Minutes 36 Seconds East 184.8 feet
thence North 10 Degrees 51 Minutes 37 Seconds East 186.3 feet
thence North 07 Degrees 48 Minutes 18 Seconds East 190.6 feet
thence North 07 Degrees 11 Minutes 14 Seconds East 193.6 feet
thence North 13 Degrees 30 Minutes 47 Seconds East 193.6 feet
thence North 20 Degrees 07 Minutes 51 Seconds East 192.6 feet
thence North 21 Degrees 25 Minutes 29 Seconds East 127.8 feet
thence North 21 Degrees 24 Minutes 34 Seconds East 69 feet
thence North 21 Degrees 12 Minutes 55 Seconds East 190.5 feet
thence North 21 Degrees 40 Minutes 42 Seconds East 185.8 feet
thence North 21 Degrees 33 Minutes 57 Seconds East 184.9 feet
thence North 20 Degrees 14 Minutes 42 Seconds East 168.2 feet
thence North 03 Degrees 09 Minutes 26 Seconds East 151.9 feet
thence North 20 Degrees 18 Minutes 15 Seconds West 156.4 feet
thence North 29 Degrees 23 Minutes 49 Seconds West 173.5 feet
thence North 33 Degrees 15 Minutes 07 Seconds West 181 feet
thence North 36 Degrees 20 Minutes 17 Seconds West 178.5 feet
thence North 44 Degrees 39 Minutes 14 Seconds West 182.1 feet
thence North 51 Degrees 02 Minutes 09 Seconds West 181.4 feet
thence North 52 Degrees 53 Minutes 04 Seconds West 169 feet
thence North 52 Degrees 18 Minutes 53 Seconds West 163.6 feet
thence North 52 Degrees 26 Minutes 09 Seconds West 15 feet
thence North 51 Degrees 36 Minutes 50 Seconds West 158.5 feet
thence North 51 Degrees 53 Minutes 53 Seconds West 190.1 feet
thence North 52 Degrees 35 Minutes 59 Seconds West 201.2 feet
thence North 52 Degrees 36 Minutes 25 Seconds West 211.9 feet
thence North 53 Degrees 24 Minutes 21 Seconds West 215.8 feet
thence North 53 Degrees 20 Minutes 19 Seconds West 221 feet
thence North 54 Degrees 19 Minutes 58 Seconds West 223.4 feet
thence North 54 Degrees 54 Minutes 50 Seconds West 217 feet
thence North 53 Degrees 09 Minutes 50 Seconds West 203.8 feet
thence North 45 Degrees 51 Minutes 41 Seconds West 193 feet
thence North 34 Degrees 20 Minutes 18 Seconds West 185.3 feet
thence North 23 Degrees 12 Minutes 18 Seconds West 194.8 feet
thence North 19 Degrees 33 Minutes 26 Seconds West 205 feet
thence North 18 Degrees 34 Minutes 08 Seconds West 202.1 feet
thence North 16 Degrees 44 Minutes 32 Seconds West 201.8 feet
thence North 13 Degrees 05 Minutes 55 Seconds West 204.6 feet
thence North 12 Degrees 49 Minutes 11 Seconds West 209 feet

thence North 12 Degrees 25 Minutes 28 Seconds West 206.4 feet
thence North 12 Degrees 35 Minutes 32 Seconds West 189.7 feet
thence North 12 Degrees 42 Minutes 39 Seconds West 158.9 feet
thence North 13 Degrees 21 Minutes 30 Seconds West 106.1 feet
thence North 13 Degrees 09 Minutes 18 Seconds West 63.9 feet
thence North 12 Degrees 53 Minutes 22 Seconds West 4.1 feet
thence North 14 Degrees 02 Minutes 48 Seconds West 15.2 feet
thence North 15 Degrees 10 Minutes 09 Seconds West 33.3 feet
thence North 14 Degrees 07 Minutes 57 Seconds West 85.2 feet
thence North 13 Degrees 35 Minutes 07 Seconds West 125.7 feet
thence North 13 Degrees 39 Minutes 32 Seconds West 112.7 feet
thence North 13 Degrees 40 Minutes 30 Seconds West 40.7 feet
thence North 10 Degrees 48 Minutes 22 Seconds West 167.5 feet
thence North 07 Degrees 15 Minutes 21 Seconds West 181.8 feet
thence North 05 Degrees 49 Minutes 31 Seconds West 191.2 feet
thence North 06 Degrees 02 Minutes 24 Seconds West 197.2 feet
thence North 05 Degrees 13 Minutes 22 Seconds West 199.2 feet
thence North 01 Degrees 43 Minutes 33 Seconds West 199.2 feet
thence North 01 Degrees 04 Minutes 07 Seconds East 204.5 feet
thence North 04 Degrees 28 Minutes 06 Seconds East 204.8 feet
thence North 11 Degrees 05 Minutes 31 Seconds East 199.2 feet
thence North 14 Degrees 45 Minutes 33 Seconds East 108.5 feet
thence North 14 Degrees 44 Minutes 18 Seconds East 78.3 feet
thence North 10 Degrees 41 Minutes 45 Seconds East 182.2 feet
thence North 01 Degrees 46 Minutes 47 Seconds East 179.9 feet
thence North 09 Degrees 48 Minutes 30 Seconds West 173 feet
thence North 18 Degrees 42 Minutes 31 Seconds West 145.6 feet
thence North 18 Degrees 43 Minutes 38 Seconds West 33.1 feet
thence North 16 Degrees 45 Minutes 49 Seconds West 183 feet
thence North 09 Degrees 14 Minutes 00 Seconds West 177.7 feet
thence North 21 Degrees 25 Minutes 29 Seconds West 157.6 feet
thence North 41 Degrees 33 Minutes 56 Seconds West 152.8 feet
thence North 45 Degrees 29 Minutes 58 Seconds West 140.6 feet
thence North 32 Degrees 51 Minutes 03 Seconds West 145.2 feet
thence North 17 Degrees 52 Minutes 19 Seconds West 156.6 feet
thence North 10 Degrees 45 Minutes 43 Seconds West 171.8 feet
thence North 09 Degrees 39 Minutes 03 Seconds West 177.9 feet
thence North 05 Degrees 33 Minutes 38 Seconds West 182.9 feet
thence North 02 Degrees 25 Minutes 12 Seconds West 187.2 feet
thence North 03 Degrees 31 Minutes 28 Seconds West 181.4 feet
thence North 05 Degrees 36 Minutes 55 Seconds West 184.5 feet
thence North 09 Degrees 30 Minutes 51 Seconds West 187.9 feet
thence North 09 Degrees 28 Minutes 21 Seconds West 3.1 feet more or less to **the ending point at:** 37 degrees 36 minutes 023.3 seconds North Latitude and -109 degrees 19 minutes 58.14 seconds West Longitude, which can be converted to mapping accuracy State Plane Utah South Zone NAD 83 feet coordinates of X = 2,268,159.0 feet and Y = 10,191,973.6 feet.

Appendix E to Attachment 4

Popular Name: ALKALI POINT ROAD
County: San Juan
County Road Number: B204
State Geographic Information Database (SGID) Road Identification Number: RD190160.
Road-Segment Number: 007
Road-Segment Length: 3.76 miles more or less.
Believed owner of the land underlying this road-segment is: Bureau of Land Management.

The following description is based upon the geographic coordinate system using the NAD83 Datum. The source is GPS mapping grade data as indicated in the metadata and/or the transportation data model of the State of Utah Geographic Information Database (SGID).

The road-segment itself is the monument that is identified by its physical presence on the land. The location of said physical presence is closely approximated by mapping grade Global Positioning System (GPS) data. Said data are checked against the corresponding gray-scale 1-meter Digital Orthophoto Quadrangles published by the United States Geological Survey (USGS) to verify a reasonable degree of accuracy. In circumstances where accurate satellite signal acquisition is not possible, such as deep, narrow canyons or under a canopy of dense foliage, or where very sharp curves in the road make accuracy questionable, such portions of the road were digitized from the corresponding gray-scale 1-meter Digital Orthophoto Quadrangles published by the United States Geological Survey (USGS).

This road-segment may traverse:
Township 36 South Range 23 East, Section(s) 10,14,15,23,24,25, Salt Lake Base & Meridian

The following description closely approximates the location of the centerline of the physical monument (ALKALI POINT ROAD)-- Segment 007 based on mapping grade Global Positioning System (GPS) data as defined above:

Beginning at a point on the road center line located at 37 degrees 37 minutes 15.35 seconds North Latitude and -109 degrees 20 minutes 16.21 seconds West Longitude, which can be converted to mapping accuracy State Plane Utah South Zone NAD 83 feet coordinates of X = 2,266,583.6 feet and Y = 10,197,202.6 feet; thence the following courses along the said road center line:

thence North 27 Degrees 05 Minutes 44 Seconds West 11.4 feet
thence North 17 Degrees 52 Minutes 01 Seconds West 149 feet
thence North 18 Degrees 15 Minutes 16 Seconds West 157.6 feet
thence North 21 Degrees 00 Minutes 10 Seconds West 160.6 feet
thence North 23 Degrees 34 Minutes 19 Seconds West 155.4 feet
thence North 26 Degrees 29 Minutes 20 Seconds West 152.5 feet
thence North 23 Degrees 55 Minutes 30 Seconds West 154 feet
thence North 17 Degrees 26 Minutes 24 Seconds West 150.4 feet
thence North 16 Degrees 38 Minutes 07 Seconds West 149.4 feet
thence North 24 Degrees 16 Minutes 20 Seconds West 145.4 feet
thence North 26 Degrees 37 Minutes 59 Seconds West 139.1 feet

thence North 18 Degrees 24 Minutes 40 Seconds West 142.6 feet
thence North 01 Degrees 45 Minutes 03 Seconds West 156.6 feet
thence North 01 Degrees 57 Minutes 33 Seconds East 174 feet
thence North 01 Degrees 56 Minutes 52 Seconds East 183.2 feet
thence North 01 Degrees 39 Minutes 54 Seconds East 190.4 feet
thence North 01 Degrees 07 Minutes 46 Seconds East 195.9 feet
thence North 01 Degrees 14 Minutes 08 Seconds East 194.6 feet
thence North 00 Degrees 29 Minutes 04 Seconds East 189.3 feet
thence North 00 Degrees 49 Minutes 32 Seconds East 182.1 feet
thence North 02 Degrees 06 Minutes 56 Seconds East 178.3 feet
thence North 04 Degrees 39 Minutes 53 Seconds East 170.3 feet
thence North 01 Degrees 13 Minutes 04 Seconds East 147.7 feet
thence North 22 Degrees 43 Minutes 04 Seconds West 109.3 feet
thence North 36 Degrees 22 Minutes 35 Seconds West 70.2 feet
thence North 35 Degrees 50 Minutes 50 Seconds West 5.6 feet
thence North 38 Degrees 58 Minutes 10 Seconds West 21 feet
thence North 45 Degrees 18 Minutes 34 Seconds West 4.6 feet
thence North 40 Degrees 13 Minutes 03 Seconds West 47.1 feet
thence North 40 Degrees 35 Minutes 11 Seconds West 81.7 feet
thence North 40 Degrees 33 Minutes 28 Seconds West 92.4 feet
thence North 41 Degrees 39 Minutes 04 Seconds West 90.9 feet
thence North 40 Degrees 21 Minutes 26 Seconds West 99.4 feet
thence North 39 Degrees 52 Minutes 09 Seconds West 48.9 feet
thence North 43 Degrees 40 Minutes 23 Seconds West 8.1 feet
thence North 39 Degrees 49 Minutes 33 Seconds West 58.3 feet
thence North 40 Degrees 12 Minutes 26 Seconds West 130.4 feet
thence North 40 Degrees 35 Minutes 58 Seconds West 144.1 feet
thence North 39 Degrees 37 Minutes 33 Seconds West 147.6 feet
thence North 36 Degrees 18 Minutes 04 Seconds West 154.1 feet
thence North 33 Degrees 00 Minutes 05 Seconds West 156.7 feet
thence North 31 Degrees 54 Minutes 05 Seconds West 159.1 feet
thence North 36 Degrees 10 Minutes 24 Seconds West 160.7 feet
thence North 40 Degrees 13 Minutes 02 Seconds West 164.7 feet
thence North 43 Degrees 49 Minutes 14 Seconds West 169.7 feet
thence North 44 Degrees 40 Minutes 23 Seconds West 48.1 feet
thence North 44 Degrees 42 Minutes 36 Seconds West 126.4 feet
thence North 44 Degrees 19 Minutes 32 Seconds West 175.7 feet
thence North 44 Degrees 10 Minutes 49 Seconds West 176.6 feet
thence North 44 Degrees 01 Minutes 23 Seconds West 175.7 feet
thence North 44 Degrees 27 Minutes 49 Seconds West 172.9 feet
thence North 44 Degrees 10 Minutes 16 Seconds West 175.2 feet
thence North 44 Degrees 00 Minutes 58 Seconds West 174.7 feet
thence North 44 Degrees 33 Minutes 20 Seconds West 176.3 feet
thence North 44 Degrees 22 Minutes 58 Seconds West 172.2 feet
thence North 44 Degrees 41 Minutes 59 Seconds West 174.5 feet
thence North 44 Degrees 25 Minutes 57 Seconds West 181.9 feet
thence North 43 Degrees 43 Minutes 05 Seconds West 183.8 feet
thence North 43 Degrees 34 Minutes 42 Seconds West 122.9 feet
thence North 43 Degrees 35 Minutes 35 Seconds West 54.2 feet

thence North 44 Degrees 50 Minutes 03 Seconds West 139.9 feet
thence North 44 Degrees 27 Minutes 15 Seconds West 31.1 feet
thence North 38 Degrees 38 Minutes 34 Seconds West 18 feet
thence North 42 Degrees 17 Minutes 47 Seconds West 22.1 feet
thence North 43 Degrees 12 Minutes 59 Seconds West 139.8 feet
thence North 43 Degrees 20 Minutes 04 Seconds West 181.8 feet
thence North 43 Degrees 31 Minutes 43 Seconds West 179.2 feet
thence North 42 Degrees 56 Minutes 21 Seconds West 173.9 feet
thence North 43 Degrees 27 Minutes 06 Seconds West 171.8 feet
thence North 44 Degrees 46 Minutes 51 Seconds West 176.1 feet
thence North 45 Degrees 32 Minutes 22 Seconds West 173.3 feet
thence North 38 Degrees 35 Minutes 08 Seconds West 168.4 feet
thence North 31 Degrees 04 Minutes 44 Seconds West 166.1 feet
thence North 26 Degrees 19 Minutes 55 Seconds West 170.5 feet
thence North 25 Degrees 21 Minutes 09 Seconds West 171.3 feet
thence North 26 Degrees 05 Minutes 20 Seconds West 171.3 feet
thence North 24 Degrees 51 Minutes 44 Seconds West 171.3 feet
thence North 25 Degrees 07 Minutes 52 Seconds West 168.8 feet
thence North 25 Degrees 03 Minutes 13 Seconds West 170.9 feet
thence North 25 Degrees 37 Minutes 10 Seconds West 174.2 feet
thence North 25 Degrees 42 Minutes 18 Seconds West 179.8 feet
thence North 25 Degrees 59 Minutes 29 Seconds West 180.9 feet
thence North 25 Degrees 30 Minutes 37 Seconds West 178.8 feet
thence North 25 Degrees 40 Minutes 50 Seconds West 176.1 feet
thence North 25 Degrees 12 Minutes 13 Seconds West 176.2 feet
thence North 24 Degrees 52 Minutes 05 Seconds West 176 feet
thence North 25 Degrees 27 Minutes 50 Seconds West 172.9 feet
thence North 27 Degrees 38 Minutes 16 Seconds West 92.5 feet
thence North 27 Degrees 38 Minutes 46 Seconds West 71.9 feet
thence North 32 Degrees 14 Minutes 33 Seconds West 166.2 feet
thence North 35 Degrees 25 Minutes 58 Seconds West 163.7 feet
thence North 37 Degrees 15 Minutes 00 Seconds West 158.9 feet
thence North 35 Degrees 09 Minutes 17 Seconds West 157.9 feet
thence North 32 Degrees 00 Minutes 06 Seconds West 159.3 feet
thence North 29 Degrees 10 Minutes 15 Seconds West 161.1 feet
thence North 26 Degrees 55 Minutes 32 Seconds West 163.3 feet
thence North 25 Degrees 54 Minutes 40 Seconds West 157.2 feet
thence North 24 Degrees 19 Minutes 11 Seconds West 158 feet
thence North 23 Degrees 15 Minutes 25 Seconds West 167.5 feet
thence North 23 Degrees 34 Minutes 55 Seconds West 166.1 feet
thence North 26 Degrees 10 Minutes 55 Seconds West 157.9 feet
thence North 38 Degrees 28 Minutes 49 Seconds West 150.2 feet
thence North 49 Degrees 50 Minutes 28 Seconds West 152.7 feet
thence North 52 Degrees 25 Minutes 20 Seconds West 140.5 feet
thence North 49 Degrees 00 Minutes 24 Seconds West 136.7 feet
thence North 41 Degrees 52 Minutes 31 Seconds West 116.2 feet
thence North 41 Degrees 59 Minutes 28 Seconds West 32.1 feet
thence North 41 Degrees 27 Minutes 39 Seconds West 155.6 feet
thence North 41 Degrees 22 Minutes 21 Seconds West 158.8 feet

thence North 40 Degrees 26 Minutes 53 Seconds West 158.8 feet
thence North 35 Degrees 32 Minutes 59 Seconds West 154.7 feet
thence North 34 Degrees 10 Minutes 21 Seconds West 150.2 feet
thence North 36 Degrees 46 Minutes 09 Seconds West 146.9 feet
thence North 37 Degrees 26 Minutes 48 Seconds West 154.3 feet
thence North 36 Degrees 50 Minutes 54 Seconds West 159.3 feet
thence North 36 Degrees 58 Minutes 10 Seconds West 161.6 feet
thence North 36 Degrees 28 Minutes 14 Seconds West 164.6 feet
thence North 35 Degrees 42 Minutes 57 Seconds West 167.1 feet
thence North 29 Degrees 39 Minutes 37 Seconds West 160 feet
thence North 19 Degrees 21 Minutes 20 Seconds West 145.8 feet
thence North 09 Degrees 29 Minutes 13 Seconds West 152.2 feet
thence North 06 Degrees 04 Minutes 32 Seconds West 166.5 feet
thence North 06 Degrees 38 Minutes 56 Seconds West 172.3 feet
thence North 08 Degrees 51 Minutes 58 Seconds West 174.2 feet
thence North 14 Degrees 32 Minutes 11 Seconds West 166.9 feet
thence North 23 Degrees 42 Minutes 00 Seconds West 153.7 feet
thence North 30 Degrees 10 Minutes 48 Seconds West 147.6 feet
thence North 38 Degrees 32 Minutes 10 Seconds West 135.7 feet
thence North 54 Degrees 41 Minutes 09 Seconds West 102.5 feet
thence North 73 Degrees 08 Minutes 17 Seconds West 61.1 feet
thence North 76 Degrees 23 Minutes 55 Seconds West 7.2 feet
thence North 76 Degrees 01 Minutes 06 Seconds West 3.6 feet
thence North 80 Degrees 59 Minutes 56 Seconds West 20.3 feet
thence North 88 Degrees 50 Minutes 24 Seconds West 64 feet
thence South 89 Degrees 06 Minutes 01 Seconds West 95.5 feet
thence South 89 Degrees 22 Minutes 31 Seconds West 119.1 feet
thence South 88 Degrees 36 Minutes 09 Seconds West 138.2 feet
thence South 88 Degrees 12 Minutes 23 Seconds West 152 feet
thence South 88 Degrees 06 Minutes 12 Seconds West 153.9 feet
thence South 88 Degrees 31 Minutes 10 Seconds West 160.5 feet
thence South 88 Degrees 29 Minutes 42 Seconds West 157.2 feet
thence North 89 Degrees 06 Minutes 44 Seconds West 125.7 feet
thence North 64 Degrees 10 Minutes 55 Seconds West 30.7 feet
thence North 64 Degrees 09 Minutes 11 Seconds West 69.8 feet
thence North 25 Degrees 46 Minutes 19 Seconds West 19.8 feet more or less to **the ending point at:** 37 degrees 39 minutes 51.98 seconds North Latitude and -109 degrees 22 minutes 18.34 seconds West Longitude, which can be converted to mapping accuracy State Plane Utah South Zone NAD 83 feet coordinates of X = 2,256,399.5 feet and Y = 10,212,815.8 feet.

Appendix F to Attachment 4

Popular Name: ALKALI POINT ROAD
County: San Juan
County Road Number: B204
State Geographic Information Database (SGID) Road Identification Number: RD190160.
Road-Segment Number: 009
Road-Segment Length: 0.23 miles more or less.
Believed owner of the land underlying this road-segment is: Bureau of Land Management.

The following description is based upon the geographic coordinate system using the NAD83 Datum. The source is GPS mapping grade data as indicated in the metadata and/or the transportation data model of the State of Utah Geographic Information Database (SGID).

The road-segment itself is the monument that is identified by its physical presence on the land. The location of said physical presence is closely approximated by mapping grade Global Positioning System (GPS) data. Said data are checked against the corresponding gray-scale 1-meter Digital Orthophoto Quadrangles published by the United States Geological Survey (USGS) to verify a reasonable degree of accuracy. In circumstances where accurate satellite signal acquisition is not possible, such as deep, narrow canyons or under a canopy of dense foliage, or where very sharp curves in the road make accuracy questionable, such portions of the road were digitized from the corresponding gray-scale 1-meter Digital Orthophoto Quadrangles published by the United States Geological Survey (USGS).

This road-segment may traverse:
Township 36 South Range 23 East, Section(s) 10, Salt Lake Base & Meridian

The following description closely approximates the location of the centerline of the physical monument (ALKALI POINT ROAD)-- Segment 009 based on mapping grade Global Positioning System (GPS) data as defined above:

Beginning at a point on the road center line located at 37 degrees 40 minutes 29.71 seconds North Latitude and -109 degrees 22 minutes 18.92 seconds West Longitude, which can be converted to mapping accuracy State Plane Utah South Zone NAD 83 feet coordinates of X = 2,256,266.4 feet and Y = 10,216,630.2 feet; thence the following courses along the said road center line:

thence North 02 Degrees 22 Minutes 40 Seconds West 53.6 feet
thence North 01 Degrees 27 Minutes 38 Seconds West 179.5 feet
thence North 01 Degrees 21 Minutes 35 Seconds West 178.9 feet
thence North 01 Degrees 40 Minutes 03 Seconds West 179.9 feet
thence North 02 Degrees 09 Minutes 22 Seconds West 173 feet
thence North 02 Degrees 01 Minutes 36 Seconds West 164.1 feet
thence North 05 Degrees 13 Minutes 51 Seconds West 137.7 feet
thence North 25 Degrees 25 Minutes 09 Seconds West 133 feet
thence North 44 Degrees 14 Minutes 27 Seconds West 3.7 feet more or less to **the ending point at:** 37 degrees 40 minutes 41.48 seconds North Latitude and -109 degrees 22 minutes 19.84 seconds West Longitude, which can be converted to mapping accuracy State Plane Utah South Zone NAD 83 feet

coordinates of X = 2,256,165.6 feet and Y = 10,217,818.6 feet.

Appendix G to Attachment 4

Popular Name: ALKALI POINT ROAD
County: San Juan
County Road Number: B204
State Geographic Information Database (SGID) Road Identification Number: RD190160.
Road-Segment Number: 011
Road-Segment Length: 0.85 miles more or less.
Believed owner of the land underlying this road-segment is: Bureau of Land Management.

The following description is based upon the geographic coordinate system using the NAD83 Datum. The source is GPS mapping grade data as indicated in the metadata and/or the transportation data model of the State of Utah Geographic Information Database (SGID).

The road-segment itself is the monument that is identified by its physical presence on the land. The location of said physical presence is closely approximated by mapping grade Global Positioning System (GPS) data. Said data are checked against the corresponding gray-scale 1-meter Digital Orthophoto Quadrangles published by the United States Geological Survey (USGS) to verify a reasonable degree of accuracy. In circumstances where accurate satellite signal acquisition is not possible, such as deep, narrow canyons or under a canopy of dense foliage, or where very sharp curves in the road make accuracy questionable, such portions of the road were digitized from the corresponding gray-scale 1-meter Digital Orthophoto Quadrangles published by the United States Geological Survey (USGS).

This road-segment may traverse:
Township 35 South Range 23 East, Section(s) 34, Salt Lake Base & Meridian
Township 36 South Range 23 East, Section(s) 3, Salt Lake Base & Meridian

The following description closely approximates the location of the centerline of the physical monument (ALKALI POINT ROAD)-- Segment 011 based on mapping grade Global Positioning System (GPS) data as defined above:

Beginning at a point on the road center line located at 37 degrees 40 minutes 43.97 seconds North Latitude and -109 degrees 22 minutes 31.82 seconds West Longitude, which can be converted to mapping accuracy State Plane Utah South Zone NAD 83 feet coordinates of X = 2,255,196.7 feet and Y = 10,218,048.0 feet; thence the following courses along the said road center line:

thence North 56 Degrees 10 Minutes 27 Seconds West 91.6 feet
thence North 49 Degrees 06 Minutes 24 Seconds West 112.1 feet
thence North 32 Degrees 17 Minutes 46 Seconds West 113.3 feet
thence North 09 Degrees 15 Minutes 24 Seconds West 120.2 feet
thence North 00 Degrees 02 Minutes 37 Seconds West 142.1 feet
thence North 00 Degrees 41 Minutes 39 Seconds East 150 feet
thence North 00 Degrees 18 Minutes 30 Seconds West 153.6 feet
thence North 00 Degrees 40 Minutes 37 Seconds East 152.6 feet
thence North 03 Degrees 06 Minutes 36 Seconds East 148.6 feet
thence North 11 Degrees 50 Minutes 14 Seconds East 154.4 feet

thence North 23 Degrees 33 Minutes 53 Seconds East 150 feet
thence North 30 Degrees 58 Minutes 56 Seconds East 147.8 feet
thence North 24 Degrees 24 Minutes 25 Seconds East 131.8 feet
thence North 13 Degrees 54 Minutes 06 Seconds East 131 feet
thence North 05 Degrees 08 Minutes 17 Seconds East 141.7 feet
thence North 02 Degrees 12 Minutes 17 Seconds West 148.7 feet
thence North 07 Degrees 33 Minutes 34 Seconds West 35.1 feet
thence North 07 Degrees 32 Minutes 09 Seconds West 116.1 feet
thence North 03 Degrees 36 Minutes 36 Seconds West 153.8 feet
thence North 02 Degrees 14 Minutes 59 Seconds East 154.4 feet
thence North 06 Degrees 04 Minutes 20 Seconds East 153.5 feet
thence North 05 Degrees 48 Minutes 10 Seconds East 154.1 feet
thence North 04 Degrees 14 Minutes 07 Seconds East 149.1 feet
thence North 02 Degrees 15 Minutes 39 Seconds West 144.5 feet
thence North 21 Degrees 22 Minutes 30 Seconds West 137.8 feet
thence North 34 Degrees 42 Minutes 39 Seconds West 146.3 feet
thence North 38 Degrees 09 Minutes 04 Seconds West 154.6 feet
thence North 38 Degrees 50 Minutes 12 Seconds West 156.4 feet
thence North 47 Degrees 13 Minutes 57 Seconds West 145.1 feet
thence North 64 Degrees 35 Minutes 05 Seconds West 139.9 feet
thence North 70 Degrees 52 Minutes 53 Seconds West 155.9 feet
thence North 71 Degrees 34 Minutes 36 Seconds West 160.4 feet
thence North 68 Degrees 20 Minutes 34 Seconds West 23.4 feet more or less to **the ending point at:** 37 degrees 41 minutes 22.26 seconds North Latitude and -109 degrees 22 minutes 41.14 seconds West Longitude, which can be converted to mapping accuracy State Plane Utah South Zone NAD 83 feet coordinates of X = 2,254,359.8 feet and Y = 10,221,903.3 feet.

Appendix H to Attachment 4

Popular Name: ALKALI POINT ROAD
County: San Juan
County Road Number: B204
State Geographic Information Database (SGID) Road Identification Number: RD190160.
Road-Segment Number: 013
Road-Segment Length: 0.58 miles more or less.
Believed owner of the land underlying this road-segment is: Bureau of Land Management.

The following description is based upon the geographic coordinate system using the NAD83 Datum. The source is GPS mapping grade data as indicated in the metadata and/or the transportation data model of the State of Utah Geographic Information Database (SGID).

The road-segment itself is the monument that is identified by its physical presence on the land. The location of said physical presence is closely approximated by mapping grade Global Positioning System (GPS) data. Said data are checked against the corresponding gray-scale 1-meter Digital Orthophoto Quadrangles published by the United States Geological Survey (USGS) to verify a reasonable degree of accuracy. In circumstances where accurate satellite signal acquisition is not possible, such as deep, narrow canyons or under a canopy of dense foliage, or where very sharp curves in the road make accuracy questionable, such portions of the road were digitized from the corresponding gray-scale 1-meter Digital Orthophoto Quadrangles published by the United States Geological Survey (USGS).

This road-segment may traverse:
Township 35 South Range 23 East, Section(s) 34, Salt Lake Base & Meridian

The following description closely approximates the location of the centerline of the physical monument (ALKALI POINT ROAD)-- Segment 013 based on mapping grade Global Positioning System (GPS) data as defined above:

Beginning at a point on the road center line located at 37 degrees 41 minutes 30.04 seconds North Latitude and -109 degrees 22 minutes 56.93 seconds West Longitude, which can be converted to mapping accuracy State Plane Utah South Zone NAD 83 feet coordinates of X = 2,253,073.4 feet and Y = 10,222,660.9 feet; thence the following courses along the said road center line:

thence North 37 Degrees 41 Minutes 52 Seconds West 129.5 feet
thence North 36 Degrees 35 Minutes 36 Seconds West 160.8 feet
thence North 37 Degrees 34 Minutes 50 Seconds West 158.7 feet
thence North 37 Degrees 13 Minutes 30 Seconds West 160.1 feet
thence North 36 Degrees 46 Minutes 53 Seconds West 161.2 feet
thence North 35 Degrees 08 Minutes 56 Seconds West 163.1 feet
thence North 33 Degrees 23 Minutes 01 Seconds West 152.7 feet
thence North 32 Degrees 26 Minutes 49 Seconds West 134.5 feet
thence North 45 Degrees 30 Minutes 23 Seconds West 134.1 feet
thence North 57 Degrees 36 Minutes 16 Seconds West 142.7 feet
thence North 58 Degrees 54 Minutes 10 Seconds West 146.1 feet

thence North 61 Degrees 39 Minutes 42 Seconds West 125.3 feet
thence North 49 Degrees 55 Minutes 35 Seconds West 83.6 feet
thence North 04 Degrees 34 Minutes 33 Seconds West 22 feet
thence North 04 Degrees 42 Minutes 24 Seconds West 47.1 feet
thence North 32 Degrees 46 Minutes 02 Seconds East 76.4 feet
thence North 22 Degrees 50 Minutes 15 Seconds East 93.5 feet
thence North 10 Degrees 34 Minutes 38 Seconds East 112.9 feet
thence North 01 Degrees 51 Minutes 22 Seconds West 121.4 feet
thence North 08 Degrees 34 Minutes 53 Seconds West 130 feet
thence North 09 Degrees 38 Minutes 01 Seconds West 135.7 feet
thence North 08 Degrees 35 Minutes 38 Seconds West 136.6 feet
thence North 08 Degrees 06 Minutes 56 Seconds West 140.1 feet
thence North 09 Degrees 02 Minutes 03 Seconds West 142.7 feet
thence North 09 Degrees 06 Minutes 48 Seconds West 74.8 feet more or less to **the ending point at:** 37 degrees 41 minutes 55.52 seconds North Latitude and -109 degrees 23 minutes 11.86 seconds West Longitude, which can be converted to mapping accuracy State Plane Utah South Zone NAD 83 feet coordinates of X = 2,251,814.9 feet and Y = 10,225,210.8 feet.

Appendix I to Attachment 4

Popular Name: ALKALI POINT ROAD
County: San Juan
County Road Number: B204
State Geographic Information Database (SGID) Road Identification Number: RD190160.
Road-Segment Number: 015
Road-Segment Length: 0.2 miles more or less.
Believed owner of the land underlying this road-segment is: Bureau of Land Management.

The following description is based upon the geographic coordinate system using the NAD83 Datum. The source is GPS mapping grade data as indicated in the metadata and/or the transportation data model of the State of Utah Geographic Information Database (SGID).

The road-segment itself is the monument that is identified by its physical presence on the land. The location of said physical presence is closely approximated by mapping grade Global Positioning System (GPS) data. Said data are checked against the corresponding gray-scale 1-meter Digital Orthophoto Quadrangles published by the United States Geological Survey (USGS) to verify a reasonable degree of accuracy. In circumstances where accurate satellite signal acquisition is not possible, such as deep, narrow canyons or under a canopy of dense foliage, or where very sharp curves in the road make accuracy questionable, such portions of the road were digitized from the corresponding gray-scale 1-meter Digital Orthophoto Quadrangles published by the United States Geological Survey (USGS).

This road-segment may traverse:
Township 35 South Range 23 East, Section(s) 27, Salt Lake Base & Meridian

The following description closely approximates the location of the centerline of the physical monument (ALKALI POINT ROAD)-- Segment 015 based on mapping grade Global Positioning System (GPS) data as defined above:

Beginning at a point on the road center line located at 37 degrees 42 minutes 22.38 seconds North Latitude and -109 degrees 23 minutes 18.14 seconds West Longitude, which can be converted to mapping accuracy State Plane Utah South Zone NAD 83 feet coordinates of X = 2,251,249.4 feet and Y = 10,227,914.9 feet; thence the following courses along the said road center line:

thence North 66 Degrees 24 Minutes 00 Seconds West 3.5 feet
thence North 78 Degrees 59 Minutes 52 Seconds West 3.3 feet
thence North 68 Degrees 30 Minutes 23 Seconds West 8.8 feet
thence North 64 Degrees 21 Minutes 26 Seconds West 54.7 feet
thence North 61 Degrees 31 Minutes 00 Seconds West 83.1 feet
thence North 56 Degrees 37 Minutes 04 Seconds West 106.5 feet
thence North 52 Degrees 47 Minutes 34 Seconds West 128.2 feet
thence North 53 Degrees 01 Minutes 07 Seconds West 143.5 feet
thence North 53 Degrees 23 Minutes 14 Seconds West 148.6 feet
thence North 51 Degrees 37 Minutes 42 Seconds West 149.6 feet
thence North 49 Degrees 44 Minutes 01 Seconds West 150.3 feet

thence North 45 Degrees 50 Minutes 00 Seconds West 80.9 feet more or less to **the ending point at:** 37 degrees 42 minutes 28.76 seconds North Latitude and -109 degrees 23 minutes 28.57 seconds West Longitude, which can be converted to mapping accuracy State Plane Utah South Zone NAD 83 feet coordinates of X = 2,250,397.2 feet and Y = 10,228,541.0 feet.

Appendix J to Attachment 4

Popular Name: ALKALI POINT ROAD
County: San Juan
County Road Number: B204
State Geographic Information Database (SGID) Road Identification Number: RD190160.
Road-Segment Number: 017
Road-Segment Length: 0.02 miles more or less.
Believed owner of the land underlying this road-segment is: Bureau of Land Management.

The following description is based upon the geographic coordinate system using the NAD83 Datum. The source is GPS mapping grade data as indicated in the metadata and/or the transportation data model of the State of Utah Geographic Information Database (SGID).

The road-segment itself is the monument that is identified by its physical presence on the land. The location of said physical presence is closely approximated by mapping grade Global Positioning System (GPS) data. Said data are checked against the corresponding gray-scale 1-meter Digital Orthophoto Quadrangles published by the United States Geological Survey (USGS) to verify a reasonable degree of accuracy. In circumstances where accurate satellite signal acquisition is not possible, such as deep, narrow canyons or under a canopy of dense foliage, or where very sharp curves in the road make accuracy questionable, such portions of the road were digitized from the corresponding gray-scale 1-meter Digital Orthophoto Quadrangles published by the United States Geological Survey (USGS).

This road-segment may traverse:
Township 35 South Range 23 East, Section(s) 28, Salt Lake Base & Meridian

The following description closely approximates the location of the centerline of the physical monument (ALKALI POINT ROAD)-- Segment 017 based on mapping grade Global Positioning System (GPS) data as defined above:

Beginning at a point on the road center line located at 37 degrees 42 minutes 40.93 seconds North Latitude and -109 degrees 23 minutes 44.57 seconds West Longitude, which can be converted to mapping accuracy State Plane Utah South Zone NAD 83 feet coordinates of X = 2,249,084.0 feet and Y = 10,229,743.5 feet; thence the following courses along the said road center line:

thence North 39 Degrees 51 Minutes 37 Seconds West 116.1 feet
thence North 43 Degrees 09 Minutes 09 Seconds West 8.6 feet more or less to **the ending point at:** 37 degrees 42 minutes 041.9 seconds North Latitude and -109 degrees 23 minutes 45.54 seconds West Longitude, which can be converted to mapping accuracy State Plane Utah South Zone NAD 83 feet coordinates of X = 2,249,003.7 feet and Y = 10,229,838.9 feet.