Ent 103082 Bk 893 Pg 261-273
Date: 29-MAY-2008 11:43AM
Fee: None
Filed By: LCJ
LOUISE JONES, Recorder
SAN JUAN COUNTY CORPORATION
For: GOVERNOR STATE OF UTAH

Acknowledgment and Notice of Acknowledgment of Acceptance of R.S. 2477 Right-of-Way Grant

THE STATE OF UTAH

TO ALL WHOM THESE PRESENTS SHALL COME, Greeting:

Know ye, This is an Acknowledgment and Notice of Acknowledgment made under Utah Code Sections 72-5-309 through 310 inclusive, that the grant of the United States of America of "the right of way for the construction of highways over public lands, not reserved for public uses" under United States Revised Statutes 2477 (43 U.S.C. Section 932 (repealed October 21, 1976, with proviso recognizing the validity of rights-of-way already established)) was accepted for and on behalf of the State of Utah and its political subdivision San Juan County as it pertains to the highway located in San Juan County known as POLE CANYON ROAD; County Road Number: B173; State Geographic Information Database (SGID) Road Identification Number: RD190127. Total road length is 6.84 miles more or less.

The reason for this Acknowledgment and Notice of Acknowledgment includes, but is not limited to, the fact that the road was constructed, mechanically, or by continuous use as a public highway for a period of at least ten years, over public lands not reserved for public uses, prior to the earlier of (a) the October 21, 1976 repeal of R.S. 2477 or (b) the date the servient estate was reserved for public uses.

This Acknowledgment and Notice of Acknowledgment applies only to the segments of the road that traverse land owned by the Bureau of Land Management, United States Department of the Interior, and does not apply to segments of the road that traverse land owned by any other person or entity. The State of Utah and its political subdivisions reserve the right to make further acknowledgments and notices of acknowledgment with regard to road segments that traverse land owned by other entities, including the United States of America, through one or more of its agencies.

A printed copy of a map showing the location of the road in said county is appended hereto as "Attachment 1," a printed copy of representative photos of the road is appended hereto as "Attachment 2," a printed copy of a description of the beginning and ending points of the entire road together with a list of Townships, Ranges and Sections that may be traversed by the road in said county is appended hereto as "Attachment 3," and a printed copy of the Road Centerline Description Cover Page(s) is appended hereto as "Attachment 4." The Appendices listed in "Attachment 4" that contain the actual road centerline descriptions are incorporated herein by reference. Affidavits provided by individuals familiar with the road are appended hereto as "Attachment 5."

A printed copy of this Acknowledgment and Notice of Acknowledgment, together with its Attachments and Appendices, may be viewed and/or obtained at the office of the Utah State Archives.

An electronic copy of this Acknowledgment and Notice of Acknowledgment, together with its Attachments and Appendices, may be viewed and/or downloaded as read-only PDF (Portable Document Format) files via the

Internet at http://recorded2477roads.utah.gov.

The owner of the servient estate in the land underlying the road-segments subject to this Acknowledgment and Notice is believed to be the United States of America through one or more of its agencies. Any of such agencies or any other person with a servient ownership claim or a competing dominant estate right-of-way ownership claim, may file a petition in the State District Court for Salt Lake County for a decision regarding the correctness of this Acknowledgment. A claimant shall file a petition within sixty (60) days after receipt of this Notice.

In Witness Whereof, I, John Harja, the official designee of the Governor of the State of Utah, in conformity to the laws of the State (Utah Code Sections 72-5-308 through 310 inclusive), have caused this Acknowledgment and Notice of Acknowledgment to be made.

Signed by my hand in Salt Lake City, Utah, the 22nd day of MAY, 2008.

By the Governor's Designee

John Harja

CERTIFICATION

State of Utah)
: ss
County of Salt Lake)

I hereby certify that the signer of the foregoing document, John Harja, is personally known by me, has made a voluntary signature and taken an oath stating that he is the official designee of the Governor of the State of Utah and is authorized to sign this document on the Governor's behalf pursuant to Utah Code Section 72-5-309. He further vouched that, based upon information and belief, the facts alleged therein are true.

Dated this 22nd day of May, 2008.

NOTARY PUBLIC
PAMELA Z. BLACKHAM
5110 State Office Bldg
Salt Lake City, Utah 84114
COMMISSION EXPIRES
May 3, 2011
STATE OF UTAH

Pamela Z. Blackham
Notary Public

Ent 103082 Bk 0893 Pg 0262

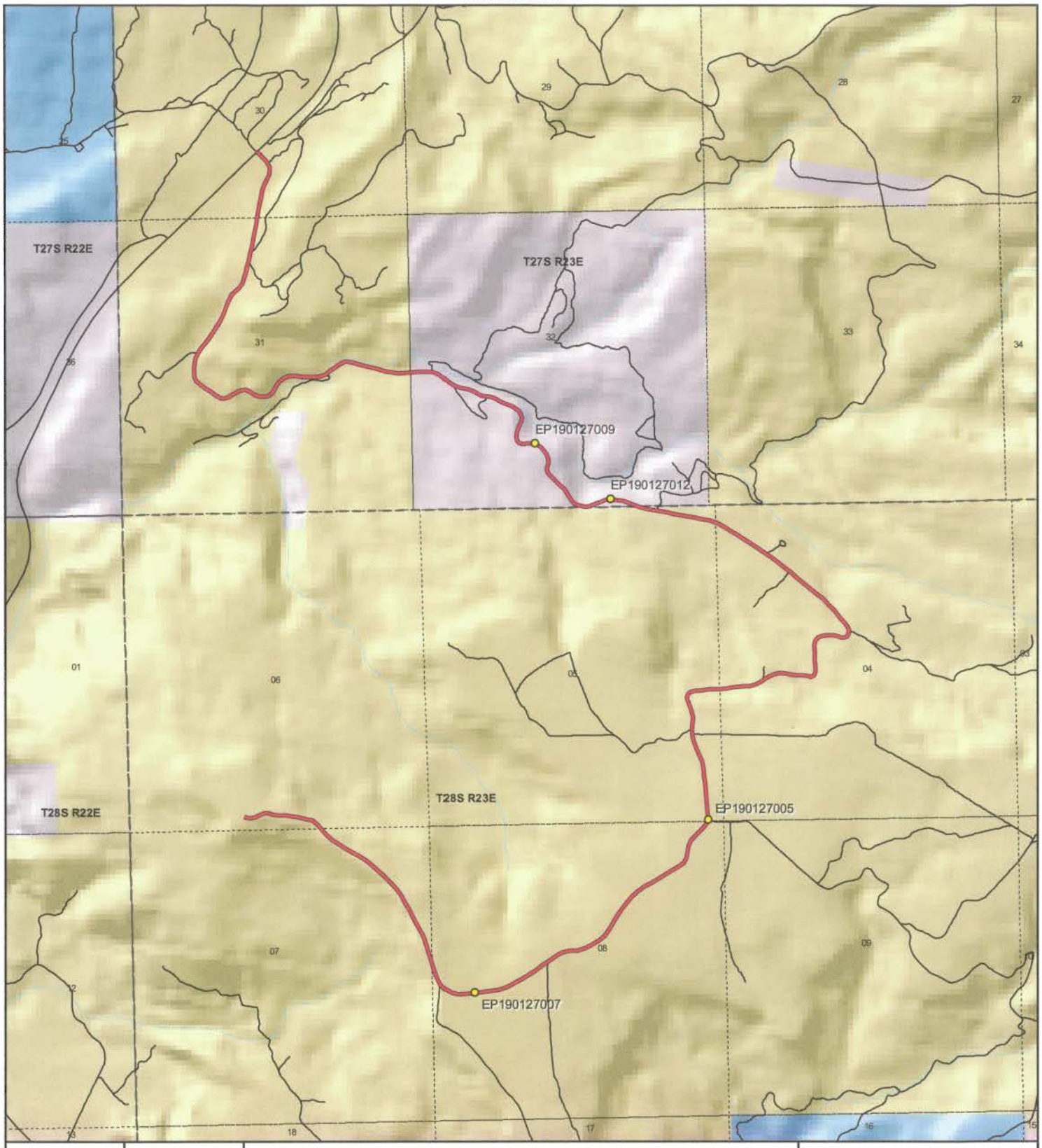

1:27,723
1 inch equals 0.4 miles

POLE CANYON ROAD - San Juan County
SGID RD_ID RD190127

Land Ownership Categories

- BLM
- Private
- SITLA, State Trust Land
- USFS, National Forest
- State Parks and Recreation
- Tribal, Indian Reservation
- NPS, National Park
- Wilderness
- UDWR Wildlife Reserve
- DOD, Military
- State Sovereign Land
- National Recreation Area
- USFWS, Natl. Wildlife Refuge

Transportation Network

- POLE CANYON ROAD
- Title V: Issued Or Under Consideration By BLM Or County
- Other Roads
- Photo Event Point
- Section = 1 Mile

Map prepared by the State of Utah
Automated Geographic Reference Center
Room 5130 State Office Building
Salt Lake City, Utah 84114
Apr 08, 2008

Ent 103082 Bk 0893 Pg 0263

EP190127005

EP190127007

EP190127009

EP190127012

EP000000000

EP000000000

POLE CANYON ROAD - San Juan County
SGID RD_ID RD190127

Map prepared by the State of Utah
Automated Geographic Reference Center
Room 5130 State Office Building
Salt Lake City, Utah 84114
April 11, 2008

Ent 103082 Bk 0893 Pg 0264

Attachment 3

Beginning & Ending Points and Township, Range, and Section References For:

Popular Name: POLE CANYON ROAD
County: San Juan
County Road Number: B173
State Geographic Information Database (SGID) Road Identification Number: RD190127.
Total Road Length: 6.84 miles more or less.

Beginning at a point on the road centerline located at 38 degrees 23 minutes 18.75 seconds North Latitude and -109 degrees 26 minutes 3.4 seconds West Longitude, which can be converted to mapping accuracy State Plane Utah South Zone NAD 83 feet coordinates of X = 2,232,484.2 feet and Y = 10,476,027.8 feet based on the US Survey Foot conversion.

Ending at a point on the road centerline located at 38 degrees 25 minutes 016.3 seconds North Latitude and -109 degrees 25 minutes 57.82 seconds West Longitude, which can be converted to mapping accuracy State Plane Utah South Zone NAD 83 feet coordinates of X = 2,232,665.9 feet and Y = 10,487,927.0 feet based on the US Survey Foot conversion.

This road may traverse:

Township 27 South Range 23 East, Section(s) 30,31,32, Salt Lake Base & Meridian
Township 28 South Range 23 East, Section(s) 4,5,6,7,8, Salt Lake Base & Meridian
See Attachment 1 above for a cartographic depiction of the course of this road.

Ent 103082 Bk 0893 Pg 0265

Attachment 4
Road Centerline Description Cover Page(s)

Popular Name: POLE CANYON ROAD
County: San Juan
County Road Number: B173
State Geographic Information Database (SGID) Road Identification Number: RD190127.
Total Road Length: 6.84 miles more or less.

Centerline Descriptions Of Road-Segments That Cross Over Federally Owned Land, Derived From Global Positioning System Data And Cross-checked against USGS Digital Orthophoto Quadrangles Compiled By The Utah Automated Geographic Reference Center And Entered Into The State Geographic Information Database (SGID).

Road-Segments Listed by SGID Road Identification Number (RD_ID)	**Road-Segment Numbers**	**Believed Ownership Of Servient Estate**	**Approximate Segment Length**	**See Attached Appendix**
RD190127	**001**	**BLM**	**4.11 Miles**	**A**
RD190127	**002**	**PVT**	**1.06 Miles**	**(not shown)**
RD190127	**003**	**BLM**	**1.66 Miles**	**B**
		Total Road Length	**6.84**	———

*** Indicates that a Title V permit will be requested, is in process, or has been issued.**
† Indicates that road-segments crossing Forest Service land are under consideration by the state and county as of the date of this Acknowledgment and Notice of Acknowledgment.

Ent 103082 Bk 0893 Pg 0266

Attachment 5

Ent 103082 Bk 0893 Pg 0267

AFFIDAVIT OF LYNN L. ADAMS

POLE CANYON ROAD

SAN JUAN COUNTY, UTAH

COUNTY ROAD NUMBER B173

State of Utah)
: ss
County of San Juan)

Lynn L. Adams, being first duly sworn, deposes and states as follows:

1. I am an adult competent to testify about the matters set forth below based upon my personal knowledge. I currently reside in San Juan County, Utah. I have lived in San Juan County for 82 years. I worked for the San Juan County Roads Department from 1961 to 1987.

2. I have traveled and am familiar with a road in San Juan County known as Pole Canyon Road. I am also familiar with the land the road traverses. When I first used and observed the road in 1939, it followed the same route as in 2007, when I last observed it. Attached is a San Juan County map showing Pole Canyon Road. To the best of my knowledge and based upon my use of and familiarity with this road and the land it traverses, the location and route of the road are correctly illustrated on the attached map.

3. I am informed that the County identifies this road according to the road number described above.

4. I have observed that the road has been open to the public for all to use, to come and go as they pleased, since at least as early as 1939 and continuing through 1976 to 2007. Throughout this time period I have observed travel on the road by various means, including: car, truck, pickup, motorcycle, and ATV. Throughout this time period, the road has been used daily,

Ent 103082 Bk 0893 Pg 0268

weather permitting, for more than 10 continuous years prior to 1976 and was used daily, weather permitting, in 2007.

5. Throughout the time period from 1939 to 2007, I have used the road myself for the following uses: maintenance services and livestock operations.

6. Throughout the time period described in the previous paragraph, I observed vehicles using the road at various times for the uses described in the previous paragraph, plus the following uses: hunting, ranching, mineral prospecting, wood gathering, and oil and gas exploration.

7. It is also the reputation in the community that this road has been open to the public for all to use, to come and go as they pleased, since at least as early as the early 1930s and continuing through 1976 to the present, for the uses described in the previous paragraphs.

8. I personally performed maintenance activities prior to 1976.

Dated this 18 day of September, 2007.

Lynn L. Adams

Lynn L. Adams

SUBSCRIBED AND SWORN TO before me this 18th day of September, 2007.

Notary Public
GLORIA SCHRADER
5110 State Office Bldg.
Salt Lake City, UT 84114-2477
My Commission Expires
October 10, 2008
State of Utah

Gloria Schrader

Notary Public

Ent 103082 Bk 0893 Pg 0269

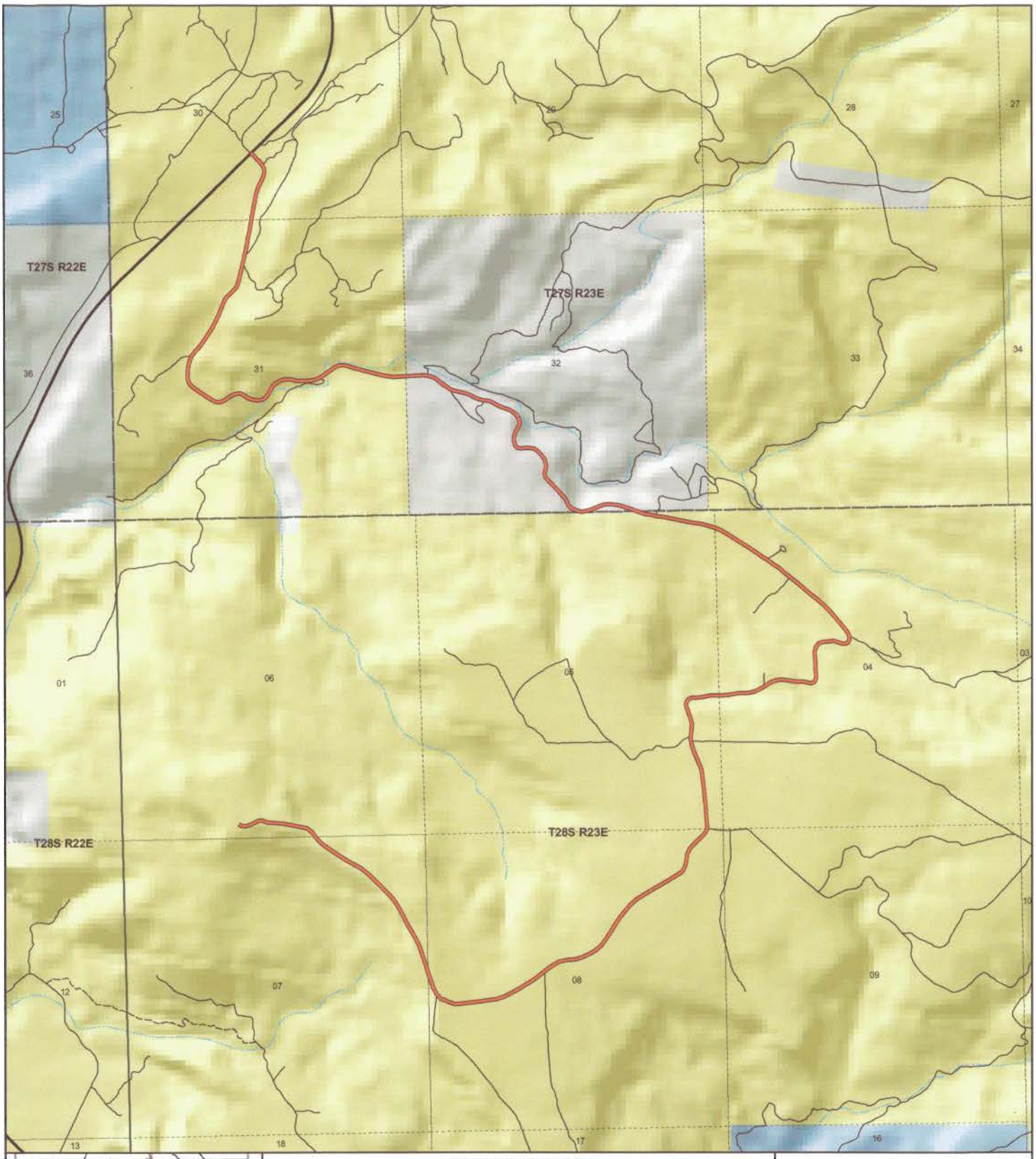

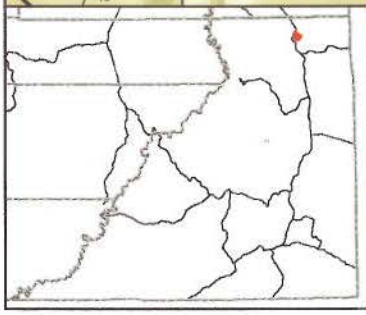

POLE CANYON
County Unique - B173

Land Ownership Categories
- BLM
- US Forest Service
- Private
- State Lands
- National Parks & Monuments (NPS)
- Wilderness
- National Recreation Area
- State Parks
- Tribal Lands

Transportation Network
- POLE CANYON
- State / U.S. Highway
- Local Roads

Misc
- City / Town
- Municipalities
- Section = 1 Mile

N

1:27,255
1 inch equals 0.4 miles
Jul 27, 2007

AFFIDAVIT OF LEWIS DALE FULLER

POLE CANYON ROAD

SAN JUAN COUNTY, UTAH

COUNTY ROAD NUMBER B173

State of Utah)
: ss
County of San Juan)

Lewis Dale Fuller, being first duly sworn, deposes and states as follows:

1. I am an adult competent to testify about the matters set forth below based upon my personal knowledge. I currently reside in San Juan County, Utah. I have lived in San Juan County since 1932. I either supervised or personally graded the roads in San Juan County from 1960 to 1993.

2. I have traveled and am familiar with a road in San Juan County known as Pole Canyon Road. I am also familiar with the land the road traverses. When I first used and observed the road in 1952, it followed the same route as in 2007, when I last observed it. Attached is a San Juan County map showing Pole Canyon Road. To the best of my knowledge and based upon my use of and familiarity with this road and the land it traverses, the location and route of the road are correctly illustrated on the attached map.

3. I am informed that the County identifies this road according to the road number described above.

4. I have observed that the road has been open to the public for all to use, to come and go as they pleased, since at least as early as 1952 and continuing through 1976 to the present. Throughout this time period I have observed travel on the road by various means,

Ent 103082 Bk 0893 Pg 0271

including pickup trucks, horses, jeeps, motorcycles, ATV's, road maintenance vehicles and seismograph vehicles. Throughout this time period, the road has been used daily.

5. Throughout the time period from 1952 to 2007, I have used the road myself for the following uses: wood gathering, traveling in and through the area, accessing Moab, ATV recreation and county road maintenance.

6. Throughout the time period described in the previous paragraph, I observed vehicles using the road at various times for the uses described in the previous paragraph, plus the following uses: livestock operations, tourism, mining, oil and gas exploration, prospecting for minerals and hunting.

7. It is also the reputation in the community that this road has been open to the public for all to use, to come and go as they pleased, since at least as early as the 1940s and continuing through 1976 to the present, for the uses described in the previous paragraphs.

8. I observed the following evidence of construction and maintenance performed on the road prior to 1976:I personally graded the road.

Dated this 17 day of September, 2007.

Lewis Dale Fuller

Lewis Dale Fuller

SUBSCRIBED AND SWORN TO before me this 17th day of September, 2007.

Notary Public
GLORIA SCHRADER
5110 State Office Bldg.
Salt Lake City, UT 84114-2477
My Commission Expires
October 10, 2008
State of Utah

Gloria Schrader

Notary Public

Ent 103082 Bk 0893 Pg 0272

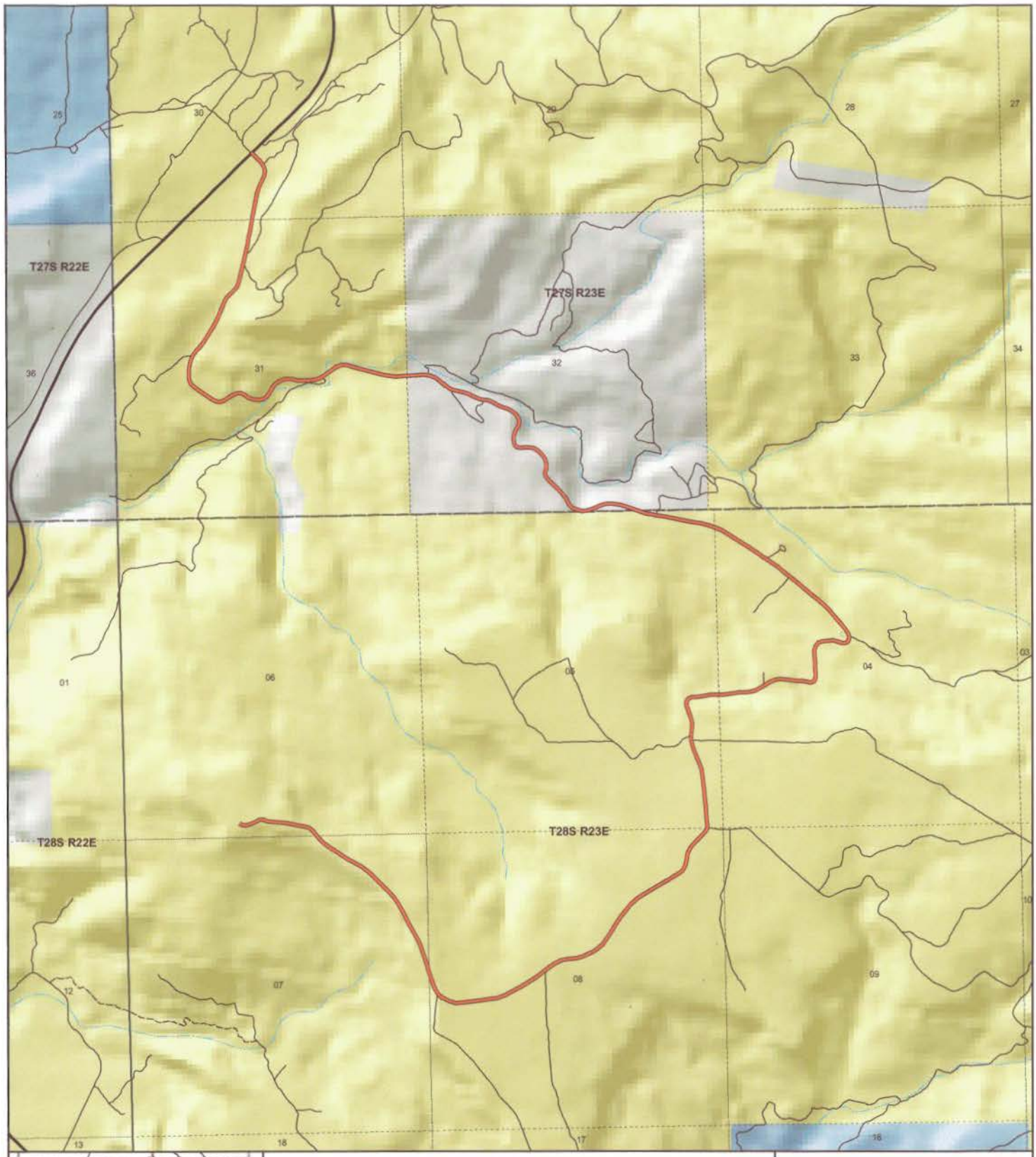

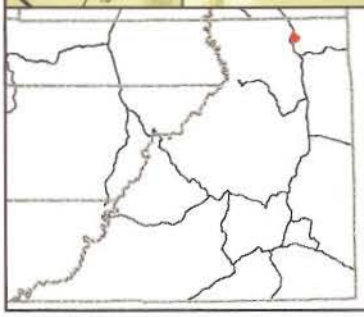

POLE CANYON
County Unique - B173

Land Ownership Categories
- BLM
- US Forest Service
- Private
- State Lands
- National Parks & Monuments (NPS)
- Wilderness
- National Recreation Area
- State Parks
- Tribal Lands

Transportation Network
- POLE CANYON
- State / U.S. Highway
- Local Roads

Misc
- City / Town
- Municipalities
- Section = 1 Mile

N

1:27,255
1 inch equals 0.4 miles
Jul 27, 2007

Appendix A to Attachment 4

Popular Name: POLE CANYON ROAD
County: San Juan
County Road Number: B173
State Geographic Information Database (SGID) Road Identification Number: RD190127.
Road-Segment Number: 001
Road-Segment Length: 4.11 miles more or less.
Believed owner of the land underlying this road-segment is: Bureau of Land Management.

The following description is based upon the geographic coordinate system using the NAD83 Datum. The source is GPS mapping grade data as indicated in the metadata and/or the transportation data model of the State of Utah Geographic Information Database (SGID).

The road-segment itself is the monument that is identified by its physical presence on the land. The location of said physical presence is closely approximated by mapping grade Global Positioning System (GPS) data. Said data are checked against the corresponding gray-scale 1-meter Digital Orthophoto Quadrangles published by the United States Geological Survey (USGS) to verify a reasonable degree of accuracy. In circumstances where accurate satellite signal acquisition is not possible, such as deep, narrow canyons or under a canopy of dense foliage, or where very sharp curves in the road make accuracy questionable, such portions of the road were digitized from the corresponding gray-scale 1-meter Digital Orthophoto Quadrangles published by the United States Geological Survey (USGS).

This road-segment may traverse:
Township 28 South Range 23 East, Section(s) 4,5,6,7,8, Salt Lake Base & Meridian

The following description closely approximates the location of the centerline of the physical monument (POLE CANYON ROAD)-- Segment 001 based on mapping grade Global Positioning System (GPS) data as defined above:

Beginning at a point on the road center line located at 38 degrees 23 minutes 18.75 seconds North Latitude and -109 degrees 26 minutes 3.4 seconds West Longitude, which can be converted to mapping accuracy State Plane Utah South Zone NAD 83 feet coordinates of X = 2,232,484.2 feet and Y = 10,476,027.8 feet; thence the following courses along the said road center line:

thence South 61 Degrees 27 Minutes 55 Seconds East 48.3 feet
thence South 85 Degrees 28 Minutes 10 Seconds East 78 feet
thence North 72 Degrees 38 Minutes 59 Seconds East 90.6 feet
thence North 65 Degrees 33 Minutes 17 Seconds East 90.6 feet
thence North 64 Degrees 55 Minutes 54 Seconds East 79.9 feet
thence South 89 Degrees 00 Minutes 31 Seconds East 73.2 feet
thence South 71 Degrees 31 Minutes 09 Seconds East 87.7 feet
thence South 83 Degrees 16 Minutes 45 Seconds East 104.8 feet
thence South 87 Degrees 57 Minutes 32 Seconds East 120.9 feet
thence South 83 Degrees 15 Minutes 31 Seconds East 128.6 feet
thence South 78 Degrees 56 Minutes 26 Seconds East 86.7 feet

thence South 79 Degrees 17 Minutes 44 Seconds East 165.1 feet
thence South 74 Degrees 41 Minutes 47 Seconds East 111.1 feet
thence South 52 Degrees 35 Minutes 56 Seconds East 109.5 feet
thence South 40 Degrees 01 Minutes 59 Seconds East 99.2 feet
thence South 40 Degrees 03 Minutes 44 Seconds East 19.9 feet
thence South 40 Degrees 18 Minutes 19 Seconds East 128.1 feet
thence South 50 Degrees 46 Minutes 53 Seconds East 131 feet
thence South 58 Degrees 12 Minutes 09 Seconds East 140.2 feet
thence South 56 Degrees 29 Minutes 44 Seconds East 145.7 feet
thence South 59 Degrees 21 Minutes 07 Seconds East 142.3 feet
thence South 63 Degrees 14 Minutes 33 Seconds East 138.5 feet
thence South 58 Degrees 46 Minutes 38 Seconds East 134.3 feet
thence South 51 Degrees 55 Minutes 32 Seconds East 130.6 feet
thence South 48 Degrees 12 Minutes 27 Seconds East 127.8 feet
thence South 45 Degrees 46 Minutes 58 Seconds East 135.7 feet
thence South 45 Degrees 59 Minutes 26 Seconds East 133.4 feet
thence South 46 Degrees 13 Minutes 44 Seconds East 127.9 feet
thence South 42 Degrees 24 Minutes 14 Seconds East 124.3 feet
thence South 34 Degrees 38 Minutes 51 Seconds East 125.6 feet
thence South 29 Degrees 38 Minutes 36 Seconds East 135.9 feet
thence South 27 Degrees 46 Minutes 56 Seconds East 136.5 feet
thence South 27 Degrees 58 Minutes 27 Seconds East 135.6 feet
thence South 30 Degrees 06 Minutes 26 Seconds East 134.6 feet
thence South 28 Degrees 52 Minutes 08 Seconds East 129.7 feet
thence South 26 Degrees 51 Minutes 29 Seconds East 121.8 feet
thence South 22 Degrees 57 Minutes 03 Seconds East 114.1 feet
thence South 18 Degrees 57 Minutes 19 Seconds East 104.6 feet
thence South 18 Degrees 26 Minutes 14 Seconds East 102.2 feet
thence South 18 Degrees 47 Minutes 12 Seconds East 101.4 feet
thence South 18 Degrees 33 Minutes 02 Seconds East 100.6 feet
thence South 18 Degrees 36 Minutes 31 Seconds East 14.9 feet
thence South 18 Degrees 36 Minutes 34 Seconds East 85.3 feet
thence South 18 Degrees 40 Minutes 05 Seconds East 98.9 feet
thence South 19 Degrees 12 Minutes 47 Seconds East 110.3 feet
thence South 26 Degrees 04 Minutes 55 Seconds East 119.2 feet
thence South 43 Degrees 34 Minutes 17 Seconds East 115.8 feet
thence South 64 Degrees 30 Minutes 21 Seconds East 129.7 feet
thence South 74 Degrees 50 Minutes 16 Seconds East 131.8 feet
thence North 85 Degrees 49 Minutes 41 Seconds East 135.8 feet
thence North 81 Degrees 47 Minutes 45 Seconds East 145.4 feet
thence North 82 Degrees 43 Minutes 05 Seconds East 153.7 feet
thence North 82 Degrees 38 Minutes 31 Seconds East 154.7 feet
thence North 80 Degrees 32 Minutes 10 Seconds East 148.2 feet
thence North 70 Degrees 24 Minutes 17 Seconds East 150.9 feet
thence North 62 Degrees 55 Minutes 40 Seconds East 157.3 feet
thence North 61 Degrees 35 Minutes 26 Seconds East 151.8 feet
thence North 58 Degrees 54 Minutes 03 Seconds East 142.9 feet
thence North 55 Degrees 20 Minutes 15 Seconds East 145.9 feet
thence North 53 Degrees 58 Minutes 52 Seconds East 151.2 feet

thence North 54 Degrees 00 Minutes 23 Seconds East 147.9 feet
thence North 53 Degrees 58 Minutes 59 Seconds East 141.1 feet
thence North 62 Degrees 11 Minutes 12 Seconds East 132.1 feet
thence North 79 Degrees 22 Minutes 35 Seconds East 131.8 feet
thence North 85 Degrees 46 Minutes 16 Seconds East 133.9 feet
thence North 73 Degrees 08 Minutes 32 Seconds East 133.5 feet
thence North 63 Degrees 26 Minutes 47 Seconds East 137.9 feet
thence North 58 Degrees 54 Minutes 27 Seconds East 137.1 feet
thence North 49 Degrees 22 Minutes 47 Seconds East 133.9 feet
thence North 36 Degrees 08 Minutes 52 Seconds East 140.3 feet
thence North 30 Degrees 55 Minutes 06 Seconds East 143.1 feet
thence North 31 Degrees 15 Minutes 15 Seconds East 143.6 feet
thence North 33 Degrees 38 Minutes 46 Seconds East 146.3 feet
thence North 36 Degrees 36 Minutes 09 Seconds East 144.8 feet
thence North 40 Degrees 38 Minutes 51 Seconds East 144.2 feet
thence North 46 Degrees 53 Minutes 02 Seconds East 140.5 feet
thence North 56 Degrees 07 Minutes 41 Seconds East 140.6 feet
thence North 59 Degrees 44 Minutes 02 Seconds East 143.2 feet
thence North 59 Degrees 04 Minutes 06 Seconds East 148.7 feet
thence North 58 Degrees 49 Minutes 44 Seconds East 150.3 feet
thence North 58 Degrees 59 Minutes 34 Seconds East 142 feet
thence North 59 Degrees 21 Minutes 15 Seconds East 126.6 feet
thence North 55 Degrees 09 Minutes 14 Seconds East 108.8 feet
thence North 30 Degrees 23 Minutes 31 Seconds East 104.2 feet
thence North 10 Degrees 19 Minutes 35 Seconds East 112.2 feet
thence North 09 Degrees 35 Minutes 36 Seconds East 116.6 feet
thence North 24 Degrees 38 Minutes 00 Seconds East 112.9 feet
thence North 42 Degrees 49 Minutes 25 Seconds East 120 feet
thence North 45 Degrees 08 Minutes 51 Seconds East 120.7 feet
thence North 43 Degrees 55 Minutes 58 Seconds East 103 feet
thence North 35 Degrees 03 Minutes 26 Seconds East 81.7 feet
thence North 14 Degrees 27 Minutes 02 Seconds East 25.8 feet
thence North 14 Degrees 13 Minutes 25 Seconds East 38 feet
thence North 04 Degrees 13 Minutes 39 Seconds West 62.2 feet
thence North 05 Degrees 20 Minutes 31 Seconds West 82 feet
thence North 04 Degrees 47 Minutes 37 Seconds West 112.9 feet
thence North 06 Degrees 03 Minutes 44 Seconds West 127.3 feet
thence North 05 Degrees 07 Minutes 01 Seconds West 128.8 feet
thence North 06 Degrees 22 Minutes 17 Seconds West 127 feet
thence North 05 Degrees 53 Minutes 11 Seconds West 127.9 feet
thence North 06 Degrees 22 Minutes 06 Seconds West 133.3 feet
thence North 10 Degrees 56 Minutes 22 Seconds West 127.9 feet
thence North 20 Degrees 12 Minutes 47 Seconds West 128.1 feet
thence North 24 Degrees 18 Minutes 57 Seconds West 125.7 feet
thence North 22 Degrees 23 Minutes 18 Seconds West 118.6 feet
thence North 18 Degrees 20 Minutes 46 Seconds West 109.1 feet
thence North 07 Degrees 29 Minutes 24 Seconds West 96.9 feet
thence North 03 Degrees 59 Minutes 27 Seconds East 87.9 feet
thence North 07 Degrees 23 Minutes 28 Seconds East 83.4 feet

thence North 03 Degrees 12 Minutes 38 Seconds East 80.5 feet
thence North 11 Degrees 44 Minutes 21 Seconds West 81 feet
thence North 19 Degrees 30 Minutes 45 Seconds West 75.8 feet
thence North 19 Degrees 16 Minutes 49 Seconds West 64.5 feet
thence North 22 Degrees 05 Minutes 39 Seconds West 40.6 feet
thence North 16 Degrees 14 Minutes 17 Seconds West 16.7 feet
thence North 16 Degrees 59 Minutes 31 Seconds West 3.4 feet
thence North 07 Degrees 25 Minutes 04 Seconds West 2.6 feet
thence North 17 Degrees 44 Minutes 24 Seconds West 12 feet
thence North 22 Degrees 30 Minutes 37 Seconds West 25.2 feet
thence North 14 Degrees 58 Minutes 40 Seconds West 49.2 feet
thence North 11 Degrees 09 Minutes 57 Seconds East 49.6 feet
thence North 37 Degrees 01 Minutes 23 Seconds East 59 feet
thence North 69 Degrees 15 Minutes 27 Seconds East 62 feet
thence North 84 Degrees 32 Minutes 10 Seconds East 72.8 feet
thence North 84 Degrees 39 Minutes 28 Seconds East 82 feet
thence North 80 Degrees 16 Minutes 44 Seconds East 90.1 feet
thence North 82 Degrees 13 Minutes 42 Seconds East 85.7 feet
thence North 88 Degrees 52 Minutes 47 Seconds East 90.9 feet
thence North 89 Degrees 42 Minutes 25 Seconds East 67.8 feet
thence North 89 Degrees 42 Minutes 25 Seconds East 30.6 feet
thence North 85 Degrees 12 Minutes 57 Seconds East 108.9 feet
thence North 78 Degrees 43 Minutes 53 Seconds East 110.3 feet
thence North 83 Degrees 44 Minutes 05 Seconds East 107.2 feet
thence North 85 Degrees 55 Minutes 05 Seconds East 99.3 feet
thence North 84 Degrees 23 Minutes 17 Seconds East 95.6 feet
thence North 76 Degrees 37 Minutes 41 Seconds East 100.1 feet
thence North 63 Degrees 47 Minutes 12 Seconds East 104.3 feet
thence North 57 Degrees 24 Minutes 56 Seconds East 104.4 feet
thence North 58 Degrees 50 Minutes 25 Seconds East 99.8 feet
thence North 64 Degrees 14 Minutes 38 Seconds East 91.6 feet
thence North 81 Degrees 51 Minutes 38 Seconds East 93.7 feet
thence South 85 Degrees 20 Minutes 48 Seconds East 102.8 feet
thence South 81 Degrees 07 Minutes 49 Seconds East 103 feet
thence South 85 Degrees 55 Minutes 23 Seconds East 99.1 feet
thence South 89 Degrees 04 Minutes 25 Seconds East 92.6 feet
thence South 82 Degrees 44 Minutes 35 Seconds East 82.4 feet
thence South 76 Degrees 07 Minutes 50 Seconds East 72.4 feet
thence North 68 Degrees 40 Minutes 11 Seconds East 64 feet
thence North 19 Degrees 46 Minutes 43 Seconds East 72.7 feet
thence North 03 Degrees 52 Minutes 08 Seconds West 84.2 feet
thence North 04 Degrees 17 Minutes 01 Seconds West 99 feet
thence North 00 Degrees 39 Minutes 40 Seconds West 102.1 feet
thence North 01 Degrees 51 Minutes 05 Seconds West 96.5 feet
thence North 06 Degrees 05 Minutes 18 Seconds West 87.7 feet
thence North 12 Degrees 01 Minutes 09 Seconds East 84.6 feet
thence North 39 Degrees 49 Minutes 34 Seconds East 84.5 feet
thence North 70 Degrees 26 Minutes 16 Seconds East 85.5 feet
thence North 83 Degrees 15 Minutes 21 Seconds East 93.5 feet

thence North 89 Degrees 29 Minutes 39 Seconds East 88.3 feet
thence South 76 Degrees 47 Minutes 49 Seconds East 84.4 feet
thence South 71 Degrees 11 Minutes 57 Seconds East 72.2 feet
thence South 87 Degrees 58 Minutes 32 Seconds East 56.8 feet
thence North 65 Degrees 37 Minutes 26 Seconds East 47.4 feet
thence North 29 Degrees 57 Minutes 49 Seconds East 50.1 feet
thence North 08 Degrees 39 Minutes 35 Seconds East 48.5 feet
thence North 13 Degrees 04 Minutes 05 Seconds West 57.9 feet
thence North 34 Degrees 10 Minutes 46 Seconds West 105.9 feet
thence North 40 Degrees 04 Minutes 54 Seconds West 145.6 feet
thence North 40 Degrees 30 Minutes 51 Seconds West 150.4 feet
thence North 41 Degrees 17 Minutes 35 Seconds West 143 feet
thence North 46 Degrees 42 Minutes 46 Seconds West 140.4 feet
thence North 49 Degrees 58 Minutes 32 Seconds West 150.6 feet
thence North 50 Degrees 49 Minutes 12 Seconds West 151.8 feet
thence North 50 Degrees 55 Minutes 14 Seconds West 144.3 feet
thence North 50 Degrees 53 Minutes 31 Seconds West 142.7 feet
thence North 50 Degrees 37 Minutes 45 Seconds West 152.2 feet
thence North 50 Degrees 59 Minutes 40 Seconds West 151.8 feet
thence North 51 Degrees 46 Minutes 25 Seconds West 146 feet
thence North 53 Degrees 51 Minutes 51 Seconds West 144.8 feet
thence North 56 Degrees 44 Minutes 51 Seconds West 143.7 feet
thence North 59 Degrees 19 Minutes 43 Seconds West 1.9 feet
thence North 55 Degrees 35 Minutes 50 Seconds West 5.2 feet
thence North 57 Degrees 45 Minutes 58 Seconds West 156.8 feet
thence North 57 Degrees 30 Minutes 48 Seconds West 154.6 feet
thence North 57 Degrees 10 Minutes 36 Seconds West 154.4 feet
thence North 58 Degrees 09 Minutes 19 Seconds West 151.1 feet
thence North 57 Degrees 47 Minutes 29 Seconds West 144.7 feet
thence North 59 Degrees 39 Minutes 17 Seconds West 138.4 feet
thence North 65 Degrees 29 Minutes 51 Seconds West 133 feet
thence North 71 Degrees 55 Minutes 04 Seconds West 9.9 feet
thence North 71 Degrees 56 Minutes 56 Seconds West 123.6 feet
thence North 77 Degrees 57 Minutes 43 Seconds West 133.7 feet
thence North 81 Degrees 07 Minutes 49 Seconds West 133.9 feet
thence North 79 Degrees 37 Minutes 15 Seconds West 132.9 feet
thence North 78 Degrees 34 Minutes 42 Seconds West 127.7 feet
thence North 80 Degrees 20 Minutes 50 Seconds West 121.6 feet
thence North 79 Degrees 19 Minutes 07 Seconds West 120.7 feet
thence North 80 Degrees 52 Minutes 53 Seconds West 120.4 feet
thence North 81 Degrees 06 Minutes 43 Seconds West 65.8 feet
thence North 81 Degrees 40 Minutes 02 Seconds West 59.1 feet
thence North 79 Degrees 27 Minutes 08 Seconds West 125.6 feet
thence North 73 Degrees 52 Minutes 09 Seconds West 97.3 feet more or less to **the ending point at:** 38 degrees 24 minutes 12.23 seconds North Latitude and -109 degrees 24 minutes 33.14 seconds West Longitude, which can be converted to mapping accuracy State Plane Utah South Zone NAD 83 feet coordinates of X = 2,239,548.2 feet and Y = 10,481,596.4 feet.

Appendix B to Attachment 4

Popular Name: POLE CANYON ROAD
County: San Juan
County Road Number: B173
State Geographic Information Database (SGID) Road Identification Number: RD190127.
Road-Segment Number: 003
Road-Segment Length: 1.66 miles more or less.
Believed owner of the land underlying this road-segment is: Bureau of Land Management.

The following description is based upon the geographic coordinate system using the NAD83 Datum. The source is GPS mapping grade data as indicated in the metadata and/or the transportation data model of the State of Utah Geographic Information Database (SGID).

The road-segment itself is the monument that is identified by its physical presence on the land. The location of said physical presence is closely approximated by mapping grade Global Positioning System (GPS) data. Said data are checked against the corresponding gray-scale 1-meter Digital Orthophoto Quadrangles published by the United States Geological Survey (USGS) to verify a reasonable degree of accuracy. In circumstances where accurate satellite signal acquisition is not possible, such as deep, narrow canyons or under a canopy of dense foliage, or where very sharp curves in the road make accuracy questionable, such portions of the road were digitized from the corresponding gray-scale 1-meter Digital Orthophoto Quadrangles published by the United States Geological Survey (USGS).

This road-segment may traverse:
Township 27 South Range 23 East, Section(s) 30,31, Salt Lake Base & Meridian

The following description closely approximates the location of the centerline of the physical monument (POLE CANYON ROAD)-- Segment 003 based on mapping grade Global Positioning System (GPS) data as defined above:

Beginning at a point on the road center line located at 38 degrees 24 minutes 036.8 seconds North Latitude and -109 degrees 25 minutes 24.26 seconds West Longitude, which can be converted to mapping accuracy State Plane Utah South Zone NAD 83 feet coordinates of X = 2,235,424.9 feet and Y = 10,483,990.7 feet; thence the following courses along the said road center line:

thence South 85 Degrees 41 Minutes 35 Seconds West 3.8 feet
thence South 85 Degrees 30 Minutes 43 Seconds West 97.8 feet
thence South 86 Degrees 26 Minutes 43 Seconds West 126.9 feet
thence North 83 Degrees 16 Minutes 50 Seconds West 123.6 feet
thence North 77 Degrees 48 Minutes 44 Seconds West 126 feet
thence North 75 Degrees 38 Minutes 48 Seconds West 127.2 feet
thence North 75 Degrees 52 Minutes 32 Seconds West 131.8 feet
thence North 75 Degrees 52 Minutes 18 Seconds West 130.4 feet
thence North 73 Degrees 56 Minutes 47 Seconds West 122.4 feet
thence North 74 Degrees 26 Minutes 26 Seconds West 110.5 feet
thence North 88 Degrees 25 Minutes 37 Seconds West 100.8 feet

thence South 64 Degrees 54 Minutes 25 Seconds West 104.8 feet
thence South 53 Degrees 43 Minutes 13 Seconds West 102.2 feet
thence South 54 Degrees 38 Minutes 12 Seconds West 98.2 feet
thence South 53 Degrees 51 Minutes 07 Seconds West 96.4 feet
thence South 65 Degrees 51 Minutes 12 Seconds West 105.5 feet
thence South 82 Degrees 57 Minutes 36 Seconds West 117.3 feet
thence South 88 Degrees 52 Minutes 28 Seconds West 112.9 feet
thence North 87 Degrees 57 Minutes 58 Seconds West 105.1 feet
thence North 80 Degrees 39 Minutes 18 Seconds West 105.8 feet
thence North 88 Degrees 27 Minutes 46 Seconds West 102.8 feet
thence South 73 Degrees 05 Minutes 49 Seconds West 101 feet
thence South 54 Degrees 25 Minutes 22 Seconds West 94.9 feet
thence South 37 Degrees 20 Minutes 12 Seconds West 94.1 feet
thence South 29 Degrees 36 Minutes 06 Seconds West 93.5 feet
thence South 35 Degrees 19 Minutes 13 Seconds West 86.8 feet
thence South 49 Degrees 42 Minutes 28 Seconds West 74.5 feet
thence South 76 Degrees 59 Minutes 52 Seconds West 79.1 feet
thence North 85 Degrees 38 Minutes 47 Seconds West 93.2 feet
thence North 70 Degrees 18 Minutes 34 Seconds West 92.2 feet
thence North 55 Degrees 57 Minutes 29 Seconds West 89 feet
thence North 61 Degrees 54 Minutes 56 Seconds West 83.5 feet
thence South 82 Degrees 25 Minutes 56 Seconds West 77.7 feet
thence South 65 Degrees 17 Minutes 58 Seconds West 85.8 feet
thence South 61 Degrees 12 Minutes 41 Seconds West 91.5 feet
thence South 58 Degrees 35 Minutes 30 Seconds West 85.1 feet
thence South 65 Degrees 46 Minutes 18 Seconds West 70.4 feet
thence North 83 Degrees 02 Minutes 22 Seconds West 72.8 feet
thence North 60 Degrees 51 Minutes 26 Seconds West 105.5 feet
thence North 54 Degrees 35 Minutes 09 Seconds West 116.4 feet
thence North 57 Degrees 40 Minutes 43 Seconds West 121.2 feet
thence North 56 Degrees 10 Minutes 57 Seconds West 111.8 feet
thence North 50 Degrees 50 Minutes 22 Seconds West 88.8 feet
thence North 26 Degrees 17 Minutes 05 Seconds West 73.4 feet
thence North 04 Degrees 44 Minutes 02 Seconds West 67.8 feet
thence North 00 Degrees 57 Minutes 41 Seconds West 84.3 feet
thence North 04 Degrees 20 Minutes 14 Seconds East 93.5 feet
thence North 14 Degrees 32 Minutes 55 Seconds East 107.6 feet
thence North 23 Degrees 31 Minutes 38 Seconds East 107.3 feet
thence North 34 Degrees 42 Minutes 49 Seconds East 107 feet
thence North 41 Degrees 19 Minutes 40 Seconds East 122 feet
thence North 35 Degrees 44 Minutes 04 Seconds East 133.9 feet
thence North 32 Degrees 06 Minutes 17 Seconds East 137.2 feet
thence North 31 Degrees 32 Minutes 05 Seconds East 134.4 feet
thence North 28 Degrees 21 Minutes 51 Seconds East 128.6 feet
thence North 24 Degrees 28 Minutes 56 Seconds East 122.2 feet
thence North 21 Degrees 01 Minutes 30 Seconds East 115.5 feet
thence North 20 Degrees 48 Minutes 33 Seconds East 104.8 feet
thence North 29 Degrees 10 Minutes 32 Seconds East 92.7 feet
thence North 42 Degrees 51 Minutes 35 Seconds East 86.4 feet

thence North 50 Degrees 29 Minutes 16 Seconds East 94.5 feet
thence North 35 Degrees 33 Minutes 12 Seconds East 99.2 feet
thence North 18 Degrees 41 Minutes 35 Seconds East 107.9 feet
thence North 13 Degrees 00 Minutes 21 Seconds East 111.3 feet
thence North 12 Degrees 50 Minutes 49 Seconds East 106.8 feet
thence North 13 Degrees 47 Minutes 15 Seconds East 103.9 feet
thence North 13 Degrees 02 Minutes 41 Seconds East 111 feet
thence North 13 Degrees 00 Minutes 45 Seconds East 49.9 feet
thence North 11 Degrees 41 Minutes 00 Seconds East 66.4 feet
thence North 11 Degrees 19 Minutes 54 Seconds East 117.3 feet
thence North 09 Degrees 59 Minutes 50 Seconds East 112.1 feet
thence North 10 Degrees 08 Minutes 25 Seconds East 105.1 feet
thence North 11 Degrees 55 Minutes 23 Seconds East 97.7 feet
thence North 10 Degrees 06 Minutes 54 Seconds East 98.1 feet
thence North 08 Degrees 49 Minutes 10 Seconds East 20.3 feet
thence North 08 Degrees 51 Minutes 39 Seconds East 87 feet
thence North 09 Degrees 28 Minutes 45 Seconds East 119.9 feet
thence North 11 Degrees 01 Minutes 02 Seconds East 130.5 feet
thence North 11 Degrees 48 Minutes 43 Seconds East 134.6 feet
thence North 17 Degrees 13 Minutes 06 Seconds East 128.7 feet
thence North 24 Degrees 18 Minutes 00 Seconds East 115.1 feet
thence North 24 Degrees 38 Minutes 35 Seconds East 98.1 feet
thence North 11 Degrees 49 Minutes 05 Seconds East 82.9 feet
thence North 12 Degrees 22 Minutes 08 Seconds West 72.1 feet
thence North 30 Degrees 52 Minutes 18 Seconds West 50.3 feet
thence North 26 Degrees 51 Minutes 27 Seconds West 13.2 feet
thence North 39 Degrees 56 Minutes 43 Seconds West 47.3 feet
thence North 42 Degrees 57 Minutes 18 Seconds West 22.8 feet
thence North 45 Degrees 17 Minutes 32 Seconds West 1.6 feet
thence North 44 Degrees 46 Minutes 26 Seconds West 51.3 feet
thence North 43 Degrees 54 Minutes 13 Seconds West 76.6 feet
thence North 49 Degrees 59 Minutes 45 Seconds West 73.6 feet more or less to **the ending point at:** 38 degrees 25 minutes 016.3 seconds North Latitude and -109 degrees 25 minutes 57.82 seconds West Longitude, which can be converted to mapping accuracy State Plane Utah South Zone NAD 83 feet coordinates of X = 2,232,665.9 feet and Y = 10,487,927.0 feet.