Ent 103076 Bk 893 Pg 183 - 195
Date: 29-MAY-2008 11:07AM
Fee: None
Filed By: LCJ
LOUISE JONES, Recorder
SAN JUAN COUNTY CORPORATION
For: GOVERNOR STATE OF UTAH

Acknowledgment and Notice of Acknowledgment of Acceptance of R.S. 2477 Right-of-Way Grant

THE STATE OF UTAH

TO ALL WHOM THESE PRESENTS SHALL COME, Greeting:

Know ye, This is an Acknowledgment and Notice of Acknowledgment made under Utah Code Sections 72-5-309 through 310 inclusive, that the grant of the United States of America of "the right of way for the construction of highways over public lands, not reserved for public uses" under United States Revised Statutes 2477 (43 U.S.C. Section 932 (repealed October 21, 1976, with proviso recognizing the validity of rights-of-way already established)) was accepted for and on behalf of the State of Utah and its political subdivision San Juan County as it pertains to the highway located in San Juan County known as FLAT IRON MESA ROAD; County Road Number: B164; State Geographic Information Database (SGID) Road Identification Number: RD190118. Total road length is 6.99 miles more or less.

The reason for this Acknowledgment and Notice of Acknowledgment includes, but is not limited to, the fact that the road was constructed, mechanically, or by continuous use as a public highway for a period of at least ten years, over public lands not reserved for public uses, prior to the earlier of (a) the October 21, 1976 repeal of R.S. 2477 or (b) the date the servient estate was reserved for public uses.

This Acknowledgment and Notice of Acknowledgment applies only to the segments of the road that traverse land owned by the Bureau of Land Management, United States Department of the Interior, and does not apply to segments of the road that traverse land owned by any other person or entity. The State of Utah and its political subdivisions reserve the right to make further acknowledgments and notices of acknowledgment with regard to road segments that traverse land owned by other entities, including the United States of America, through one or more of its agencies.

A printed copy of a map showing the location of the road in said county is appended hereto as "Attachment 1," a printed copy of representative photos of the road is appended hereto as "Attachment 2," a printed copy of a description of the beginning and ending points of the entire road together with a list of Townships, Ranges and Sections that may be traversed by the road in said county is appended hereto as "Attachment 3," and a printed copy of the Road Centerline Description Cover Page(s) is appended hereto as "Attachment 4." The Appendices listed in "Attachment 4" that contain the actual road centerline descriptions are incorporated herein by reference. Affidavits provided by individuals familiar with the road are appended hereto as "Attachment 5."

A printed copy of this Acknowledgment and Notice of Acknowledgment, together with its Attachments and Appendices, may be viewed and/or obtained at the office of the Utah State Archives.

An electronic copy of this Acknowledgment and Notice of Acknowledgment, together with its Attachments and Appendices, may be viewed and/or downloaded as read-only PDF (Portable Document Format) files via the

Internet at http://recorded2477roads.utah.gov.

The owner of the servient estate in the land underlying the road-segments subject to this Acknowledgment and Notice is believed to be the United States of America through one or more of its agencies. Any of such agencies or any other person with a servient ownership claim or a competing dominant estate right-of-way ownership claim, may file a petition in the State District Court for Salt Lake County for a decision regarding the correctness of this Acknowledgment. A claimant shall file a petition within sixty (60) days after receipt of this Notice.

In Witness Whereof, I, John Harja, the official designee of the Governor of the State of Utah, in conformity to the laws of the State (Utah Code Sections 72-5-308 through 310 inclusive), have caused this Acknowledgment and Notice of Acknowledgment to be made.

Signed by my hand in Salt Lake City, Utah, the 22nd day of [redacted] MAY, 2008.

By the Governor's Designee

John Harja

CERTIFICATION

State of Utah)
: ss
County of Salt Lake)

I hereby certify that the signer of the foregoing document, John Harja, is personally known by me, has made a voluntary signature and taken an oath stating that he is the official designee of the Governor of the State of Utah and is authorized to sign this document on the Governor's behalf pursuant to Utah Code Section 72-5-309. He further vouched that, based upon information and belief, the facts alleged therein are true.

Dated this 22nd day of May, 2008.

NOTARY PUBLIC
PAMELA Z. BLACKHAM
5110 State Office Bldg
Salt Lake City, Utah 84114
COMMISSION EXPIRES
May 3, 2011
STATE OF UTAH

Pamela Z. Blackham
Notary Public

Ent 103076 Bk 0893 Pg 0184

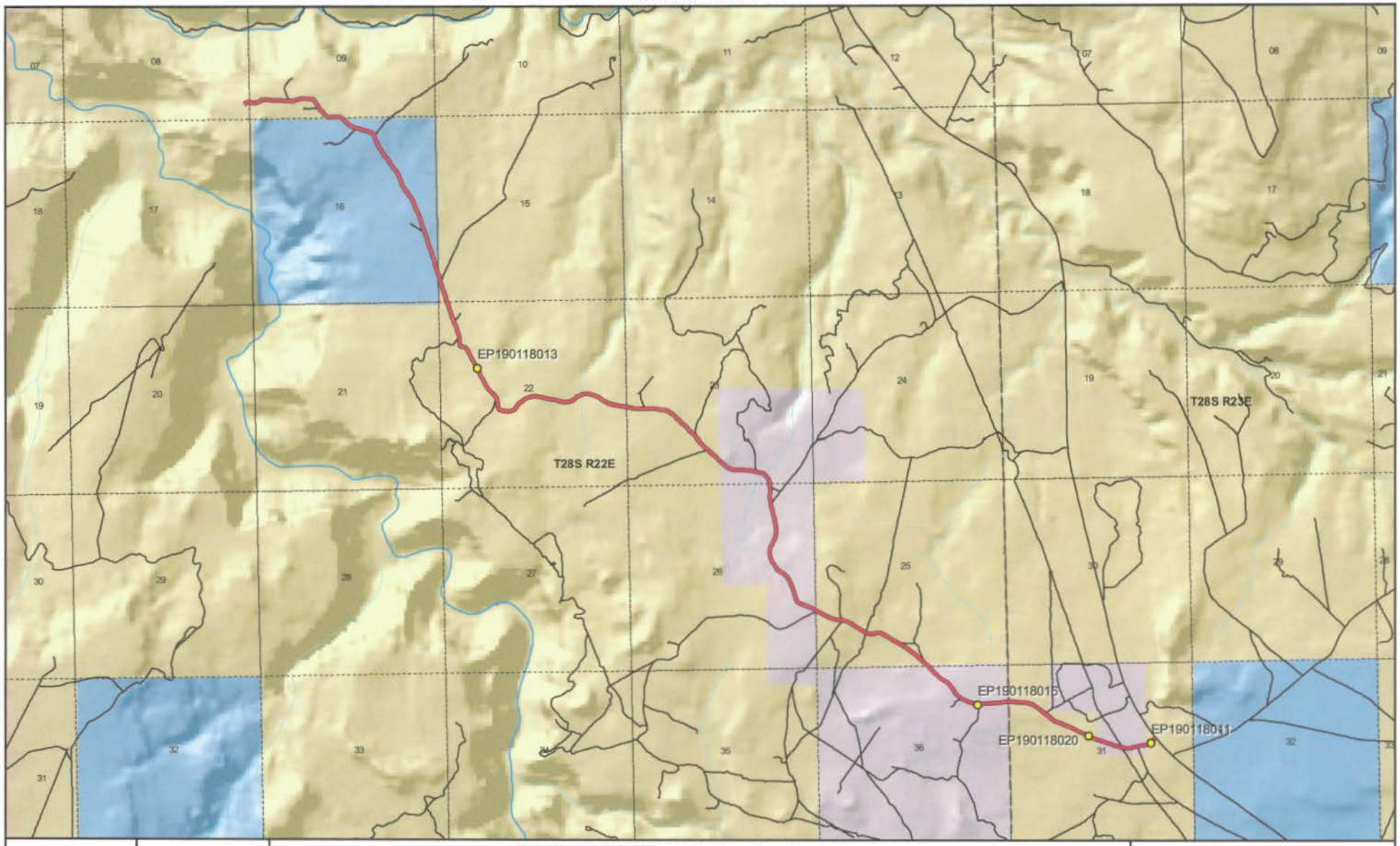

1:45,114
1 inch equals 0.7 miles

FLAT IRON MESA ROAD - San Juan County
SGID RD_ID RD190118

Land Ownership Categories

- BLM
- Private
- SITLA, State Trust Land
- USFS, National Forest
- State Parks and Recreation
- Tribal, Indian Reservation
- NPS, National Park
- Wilderness
- UDWR Wildlife Reserve
- DOD, Military
- State Sovereign Land
- National Recreation Area
- USFWS, Natl. Wildlife Refuge

Transportation Network

- FLAT IRON MESA ROAD
- Other Roads
- Title V: Issued Or Under Consideration By BLM Or County
- Photo Event Point
- Section = 1 Mile

Map prepared by the State of Utah
Automated Geographic Reference Center
Room 5130 State Office Building
Salt Lake City, Utah 84114
Apr 02, 2008

Ent 103076 Bk 0893 Pg 0185

EP190118011

EP190118013

EP190118016

EP190118020

EP000000000

EP000000000

FLAT IRON MESA ROAD - San Juan County
SGID RD_ID RD190118

Map prepared by the State of Utah
Automated Geographic Reference Center
Room 5130 State Office Building
Salt Lake City, Utah 84114
April 11, 2008

Ent 103076 Bk 0893 Pg 0186

Attachment 3

Beginning & Ending Points and Township, Range, and Section References For:

Popular Name: FLAT IRON MESA ROAD
County: San Juan
County Road Number: B164
State Geographic Information Database (SGID) Road Identification Number: RD190118.
Total Road Length: 6.99 miles more or less.

Beginning at a point on the road centerline located at 38 degrees 22 minutes 28.88 seconds North Latitude and -109 degrees 30 minutes 56.11 seconds West Longitude, which can be converted to mapping accuracy State Plane Utah South Zone NAD 83 feet coordinates of X = 2,209,290.6 feet and Y = 10,470,479.1 feet based on the US Survey Foot conversion.

Ending at a point on the road centerline located at 38 degrees 19 minutes 26.83 seconds North Latitude and -109 degrees 25 minutes 35.04 seconds West Longitude, which can be converted to mapping accuracy State Plane Utah South Zone NAD 83 feet coordinates of X = 2,235,261.9 feet and Y = 10,452,622.2 feet based on the US Survey Foot conversion.

This road may traverse:

Township 28 South Range 22 East, Section(s) 8,9,15,16,22,23,25,26,36, Salt Lake Base & Meridian
Township 28 South Range 23 East, Section(s) 31, Salt Lake Base & Meridian
See Attachment 1 above for a cartographic depiction of the course of this road.

Ent 103076 Bk 0893 Pg 0187

Attachment 4
Road Centerline Description Cover Page(s)

Popular Name: FLAT IRON MESA ROAD
County: San Juan
County Road Number: B164
State Geographic Information Database (SGID) Road Identification Number: RD190118.
Total Road Length: 6.99 miles more or less.

Centerline Descriptions Of Road-Segments That Cross Over Federally Owned Land, Derived From Global Positioning System Data And Cross-checked against USGS Digital Orthophoto Quadrangles Compiled By The Utah Automated Geographic Reference Center And Entered Into The State Geographic Information Database (SGID).

Road-Segments Listed by SGID Road Identification Number (RD_ID)	**Road-Segment Numbers**	**Believed Ownership Of Servient Estate**	**Approximate Segment Length**	**See Attached Appendix**
RD190118	**001**	**BLM**	**0.58 Miles**	**A**
RD190118	**002**	**ST**	**1.05 Miles**	**(not shown)**
RD190118	**003**	**BLM**	**2.15 Miles**	**B**
RD190118	**004**	**PVT**	**1.13 Miles**	**(not shown)**
RD190118	**005**	**BLM**	**0.69 Miles**	**C**
RD190118	**006**	**PVT**	**0.51 Miles**	**(not shown)**
RD190118	**007**	**BLM**	**0.55 Miles**	**D**
RD190118	**008**	**PVT**	**0.26 Miles**	**(not shown)**
RD190118	**009**	**BLM**	**0.07 Miles**	**E**
		Total Road Length	**6.99**	———

*** Indicates that a Title V permit will be requested, is in process, or has been issued.**
† Indicates that road-segments crossing Forest Service land are under consideration by the state and county as of the date of this Acknowledgment and Notice of Acknowledgment.

Ent 103076 Bk 0893 Pg 0188

Attachment 5

Ent 103076 Bk 0893 Pg 0189

AFFIDAVIT OF LEWIS DALE FULLER

FLAT IRON MESA ROAD

SAN JUAN COUNTY, UTAH

COUNTY ROAD NUMBER B164

State of Utah)
: ss
County of San Juan)

Lewis Dale Fuller, being first duly sworn, deposes and states as follows:

1. I am an adult competent to testify about the matters set forth below based upon my personal knowledge. I currently reside in San Juan County, Utah. I have lived in San Juan County since 1932. I either supervised or personally graded the roads in San Juan County from 1960 to 1993.

2. I have traveled and am familiar with a road in San Juan County known as Flat Iron Mesa Road. I am also familiar with the land the road traverses. When I first used and observed the road in 1960, it followed the same route as in 2007, when I last observed it. Attached is a San Juan County map showing Flat Iron Mesa Road. To the best of my knowledge and based upon my use of and familiarity with this road and the land it traverses, the location and route of the road are correctly illustrated on the attached map.

3. I am informed that the County identifies this road according to the road number described above.

4. I have observed that the road has been open to the public for all to use, to come and go as they pleased, since at least as early as 1960 and continuing through 1976 to 2007. Throughout this time period I have observed travel on the road by various means, including

Ent 103076 Bk 0893 Pg 0190

pickup trucks, horses, jeeps, motorcycles, ATV's, road maintenance vehicles and seismograph vehicles. Throughout this time period, the road has been used daily.

5. Throughout the time period from 1960 to 2007, I have used the road myself for the following uses: traveling in and through the area, ATV recreation and county road maintenance.

6. Throughout the time period described in the previous paragraph, I observed vehicles using the road at various times for the uses described in the previous paragraph, plus the following uses: livestock operations, residential access and tourism.

7. It is also the reputation in the community that this road has been open to the public for all to use, to come and go as they pleased, since at least as early as the 1940s and continuing through 1976 to the present, for the uses described in the previous paragraphs.

8. I observed the following evidence of construction and maintenance performed on the road prior to 1976: I personally graded the road.

Dated this 18 day of September, 2007.

Lewis Dale Fuller

Lewis Dale Fuller

SUBSCRIBED AND SWORN TO before me this 18th day of September, 2007.

Notary Public
GLORIA SCHRADER
5110 State Office Bldg.
Salt Lake City, UT 84114-2477
My Commission Expires
October 10, 2008
State of Utah

Gloria Schrader

Notary Public

Ent 103076 Bk 0893 Pg 0191

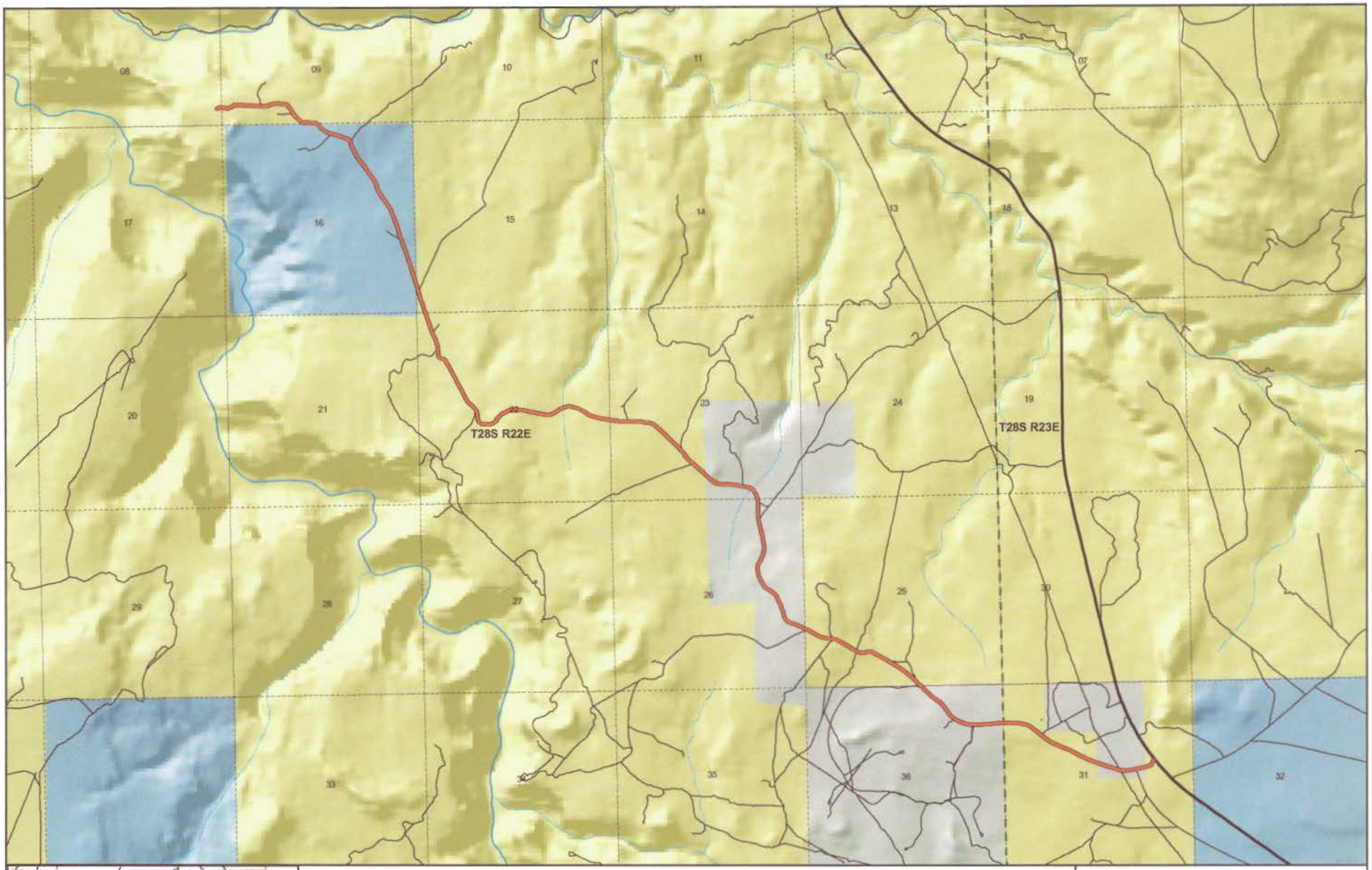

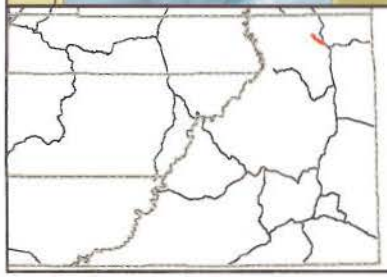

FLAT IRON MESA
County Unique - B164

Land Ownership Categories
- BLM
- National Recreation Area
- SITLA, State Trust Land
- USFS, National Forest
- National Parks & Monuments (NPS)
- Private
- Wilderness
- State Park
- Tribal Lands

Misc
- City / Town
- Municipalities
- Section = 1 Mile

Transportation Network
- FLAT IRON MESA
- State / U.S. Highway
- Local Roads

N

1:43,041

1 inch equals 0.7 miles

Jul 25, 2007

Ent 103076 Bk 0893 Pg 0192

AFFIDAVIT OF CHARLES HARDISON REDD

FLAT IRON MESA ROAD

SAN JUAN COUNTY, UTAH

COUNTY ROAD NUMBER B164

State of Utah)
: ss
County of San Juan)

Charles Hardison Redd, being first duly sworn, deposes and states as follows:

1. I am an adult competent to testify about the matters set forth below based upon my personal knowledge. I currently reside in San Juan County, Utah. I have lived in San Juan County for 70 years.

2. I have traveled and am familiar with a road in San Juan County known as Flat Iron Mesa Road. I am also familiar with the land the road traverses. When I first used and observed the road in 1945, it followed the same route as in 2007, when I last observed it. Attached is a San Juan County map showing Flat Iron Mesa Road. To the best of my knowledge and based upon my use of and familiarity with this road and the land it traverses, the location and route of the road are correctly illustrated on the attached map.

3. I am informed that the County identifies this road according to the road number described above.

4. I have observed that the road has been open to the public for all to use, to come and go as they pleased, since at least as early as 1945 and continuing through 1976 to 2007. Throughout this time period I have observed travel on the road by various means, including: pickup truck, jeep, horse, wagon, automobile and road maintenance vehicle. Throughout this

Ent 103076 Bk 0893 Pg 0193

time period, the road has been used daily for more than 10 continuous years prior to 1976, and is presently used daily.

5. Throughout the time period from 1945 to 2007, I have used the road myself for the following uses: livestock operations.

6. Throughout the time period described in the previous paragraph, I observed vehicles using the road at various times for the uses described in the previous paragraph, plus the following uses: tourism, water hauling, construction equipment, access to various places of residence and recreation.

7. It is also the reputation in the community that this road has been open to the public for all to use, to come and go as they pleased, since at least as early as 1945 and continuing through 1976 to the present, for the uses described in the previous paragraphs.

8. I observed the following evidence of construction and maintenance performed on the road prior to 1976: cattle guards, culverts, berms and maintenance equipment.

Dated this 17th day of September, 2007.

Charles Hardison Redd

SUBSCRIBED AND SWORN TO before me this 17th day of September, 2007.

Notary Public
GLORIA SCHRADER
5110 State Office Bldg.
Salt Lake City, UT 84114-2477
My Commission Expires
October 10, 2008
State of Utah

Gloria Schrader
Notary Public

Ent 103076 Bk 0893 Pg 0194

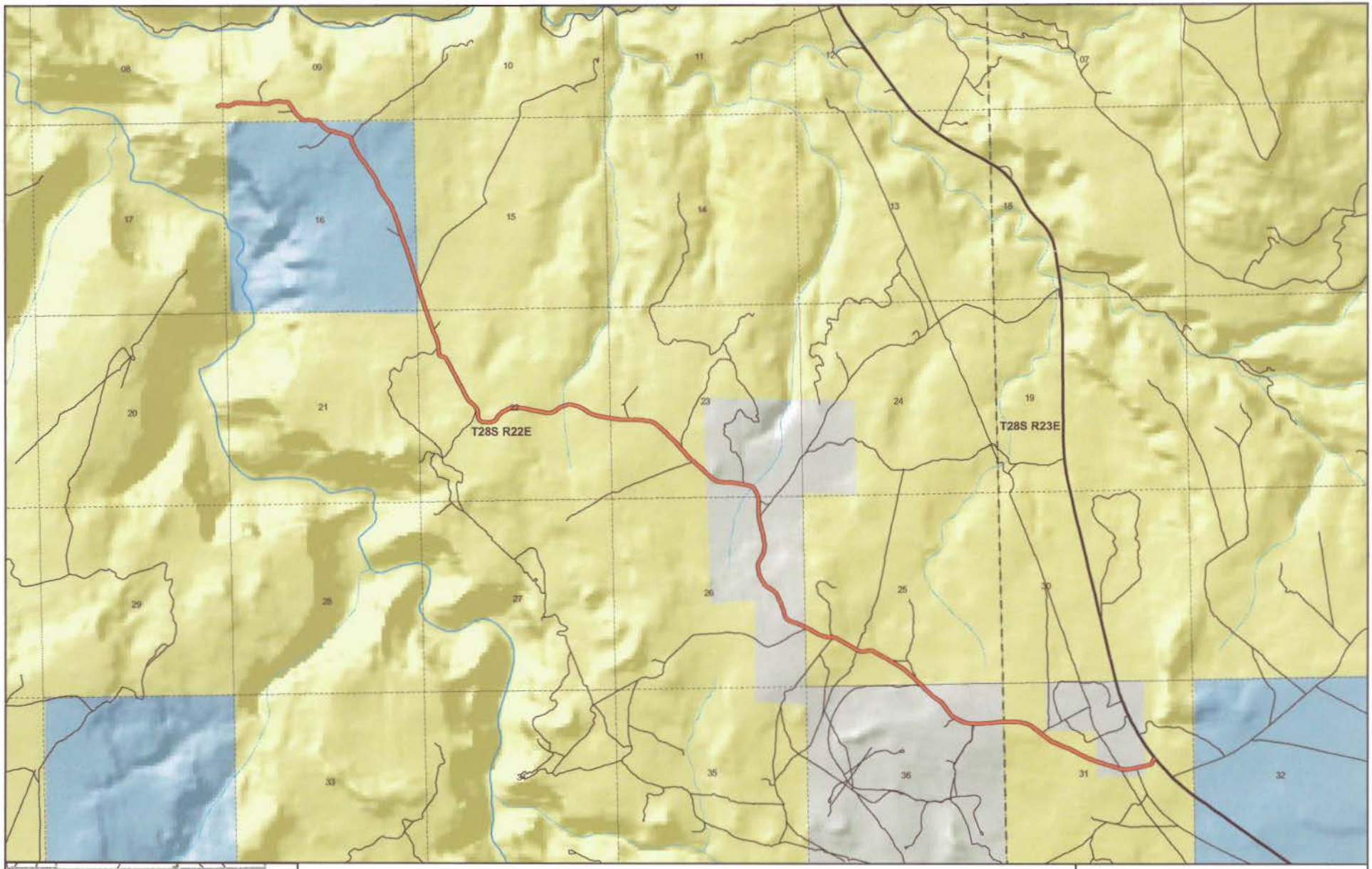

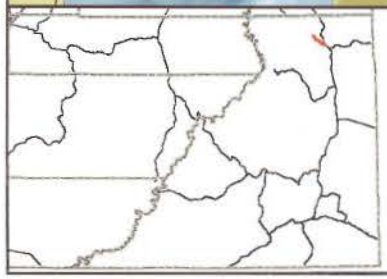

FLAT IRON MESA
County Unique - B164

Land Ownership Categories
- BLM
- National Recreation Area
- SITLA, State Trust Land
- USFS, National Forest
- National Parks & Monuments (NPS)
- Private
- Wilderness
- State Park
- Tribal Lands

Misc
- City / Town
- Municipalities
- Section = 1 Mile

Transportation Network
- FLAT IRON MESA
- State / U.S. Highway
- Local Roads

N

1:43,041
1 inch equals 0.7 miles
Jul 25, 2007

Ent 103076 Bk 0893 Pg 0195

Appendix A to Attachment 4

Popular Name: FLAT IRON MESA ROAD
County: San Juan
County Road Number: B164
State Geographic Information Database (SGID) Road Identification Number: RD190118.
Road-Segment Number: 001
Road-Segment Length: 0.58 miles more or less.
Believed owner of the land underlying this road-segment is: Bureau of Land Management.

The following description is based upon the geographic coordinate system using the NAD83 Datum. The source is GPS mapping grade data as indicated in the metadata and/or the transportation data model of the State of Utah Geographic Information Database (SGID).

The road-segment itself is the monument that is identified by its physical presence on the land. The location of said physical presence is closely approximated by mapping grade Global Positioning System (GPS) data. Said data are checked against the corresponding gray-scale 1-meter Digital Orthophoto Quadrangles published by the United States Geological Survey (USGS) to verify a reasonable degree of accuracy. In circumstances where accurate satellite signal acquisition is not possible, such as deep, narrow canyons or under a canopy of dense foliage, or where very sharp curves in the road make accuracy questionable, such portions of the road were digitized from the corresponding gray-scale 1-meter Digital Orthophoto Quadrangles published by the United States Geological Survey (USGS).

This road-segment may traverse:
Township 28 South Range 22 East, Section(s) 8,9,16, Salt Lake Base & Meridian

The following description closely approximates the location of the centerline of the physical monument (FLAT IRON MESA ROAD)-- Segment 001 based on mapping grade Global Positioning System (GPS) data as defined above:

Beginning at a point on the road center line located at 38 degrees 22 minutes 28.88 seconds North Latitude and -109 degrees 30 minutes 56.11 seconds West Longitude, which can be converted to mapping accuracy State Plane Utah South Zone NAD 83 feet coordinates of X = 2,209,290.6 feet and Y = 10,470,479.1 feet; thence the following courses along the said road center line:

thence North 51 Degrees 49 Minutes 51 Seconds East 3.7 feet
thence North 47 Degrees 53 Minutes 08 Seconds East 8.4 feet
thence North 57 Degrees 38 Minutes 54 Seconds East 38.3 feet
thence North 70 Degrees 18 Minutes 49 Seconds East 43.5 feet
thence South 88 Degrees 08 Minutes 39 Seconds East 41.1 feet
thence South 88 Degrees 05 Minutes 29 Seconds East 2.6 feet
thence South 82 Degrees 55 Minutes 45 Seconds East 48.6 feet
thence South 83 Degrees 42 Minutes 43 Seconds East 51.5 feet
thence South 65 Degrees 56 Minutes 41 Seconds East 49.3 feet
thence North 69 Degrees 33 Minutes 26 Seconds East 97.2 feet
thence North 75 Degrees 48 Minutes 31 Seconds East 32.8 feet

thence North 70 Degrees 45 Minutes 05 Seconds East 34.3 feet
thence North 42 Degrees 19 Minutes 11 Seconds East 33.4 feet
thence North 34 Degrees 12 Minutes 51 Seconds East 12.7 feet
thence North 27 Degrees 39 Minutes 24 Seconds East 18.2 feet
thence North 83 Degrees 59 Minutes 42 Seconds East 33 feet
thence South 75 Degrees 56 Minutes 41 Seconds East 29.1 feet
thence South 76 Degrees 05 Minutes 14 Seconds East 26.7 feet
thence North 83 Degrees 02 Minutes 21 Seconds East 25.4 feet
thence North 84 Degrees 30 Minutes 41 Seconds East 29 feet
thence South 88 Degrees 31 Minutes 21 Seconds East 63.7 feet
thence South 84 Degrees 42 Minutes 34 Seconds East 74.2 feet
thence South 87 Degrees 28 Minutes 30 Seconds East 86.7 feet
thence North 88 Degrees 47 Minutes 07 Seconds East 81.7 feet
thence South 87 Degrees 24 Minutes 27 Seconds East 78.2 feet
thence South 87 Degrees 03 Minutes 15 Seconds East 87.1 feet
thence South 86 Degrees 02 Minutes 54 Seconds East 75.4 feet
thence South 85 Degrees 13 Minutes 37 Seconds East 66.9 feet
thence South 88 Degrees 13 Minutes 08 Seconds East 45.3 feet
thence South 89 Degrees 02 Minutes 55 Seconds East 15.1 feet
thence South 88 Degrees 14 Minutes 11 Seconds East 54.8 feet
thence North 86 Degrees 17 Minutes 21 Seconds East 44.1 feet
thence North 66 Degrees 06 Minutes 52 Seconds East 56.6 feet
thence North 69 Degrees 38 Minutes 03 Seconds East 72.7 feet
thence North 79 Degrees 06 Minutes 11 Seconds East 67.8 feet
thence North 81 Degrees 42 Minutes 21 Seconds East 61.3 feet
thence North 85 Degrees 32 Minutes 21 Seconds East 49.7 feet
thence South 88 Degrees 43 Minutes 54 Seconds East 36.1 feet
thence South 76 Degrees 08 Minutes 11 Seconds East 37.6 feet
thence South 84 Degrees 18 Minutes 05 Seconds East 59.7 feet
thence South 89 Degrees 39 Minutes 52 Seconds East 59.7 feet
thence South 88 Degrees 24 Minutes 36 Seconds East 49.9 feet
thence South 55 Degrees 00 Minutes 46 Seconds East 42.6 feet
thence South 31 Degrees 42 Minutes 11 Seconds East 43.4 feet
thence South 29 Degrees 02 Minutes 02 Seconds East 34.8 feet
thence South 38 Degrees 57 Minutes 14 Seconds East 29.4 feet
thence South 38 Degrees 20 Minutes 28 Seconds East 57.5 feet
thence South 31 Degrees 32 Minutes 16 Seconds East 57.6 feet
thence South 25 Degrees 56 Minutes 06 Seconds East 36.4 feet
thence South 43 Degrees 14 Minutes 55 Seconds East 13 feet
thence South 41 Degrees 18 Minutes 11 Seconds East 10 feet
thence South 38 Degrees 06 Minutes 35 Seconds East 27.8 feet
thence South 35 Degrees 30 Minutes 42 Seconds East 34.1 feet
thence South 43 Degrees 39 Minutes 27 Seconds East 32.5 feet
thence South 42 Degrees 12 Minutes 59 Seconds East 64.8 feet
thence South 45 Degrees 32 Minutes 09 Seconds East 55 feet
thence South 53 Degrees 25 Minutes 27 Seconds East 29.5 feet
thence South 50 Degrees 29 Minutes 18 Seconds East 33.3 feet
thence South 50 Degrees 03 Minutes 27 Seconds East 55.9 feet
thence South 66 Degrees 10 Minutes 23 Seconds East 48.2 feet

thence South 85 Degrees 16 Minutes 12 Seconds East 30 feet
thence North 66 Degrees 49 Minutes 55 Seconds East 22.8 feet
thence North 72 Degrees 03 Minutes 20 Seconds East 22.7 feet
thence North 86 Degrees 07 Minutes 46 Seconds East 26.3 feet
thence South 82 Degrees 55 Minutes 13 Seconds East 28.1 feet
thence South 85 Degrees 46 Minutes 09 Seconds East 45.8 feet
thence North 89 Degrees 42 Minutes 21 Seconds East 76.5 feet
thence South 85 Degrees 18 Minutes 17 Seconds East 83 feet
thence South 57 Degrees 51 Minutes 34 Seconds East 31.6 feet
thence South 57 Degrees 52 Minutes 43 Seconds East 25.8 feet more or less to **the ending point at:** 38 degrees 22 minutes 024.3 seconds North Latitude and -109 degrees 30 minutes 21.52 seconds West Longitude, which can be converted to mapping accuracy State Plane Utah South Zone NAD 83 feet coordinates of X = 2,212,054.9 feet and Y = 10,470,075.0 feet.

Appendix B to Attachment 4

Popular Name: FLAT IRON MESA ROAD
County: San Juan
County Road Number: B164
State Geographic Information Database (SGID) Road Identification Number: RD190118.
Road-Segment Number: 003
Road-Segment Length: 2.15 miles more or less.
Believed owner of the land underlying this road-segment is: Bureau of Land Management.

The following description is based upon the geographic coordinate system using the NAD83 Datum. The source is GPS mapping grade data as indicated in the metadata and/or the transportation data model of the State of Utah Geographic Information Database (SGID).

The road-segment itself is the monument that is identified by its physical presence on the land. The location of said physical presence is closely approximated by mapping grade Global Positioning System (GPS) data. Said data are checked against the corresponding gray-scale 1-meter Digital Orthophoto Quadrangles published by the United States Geological Survey (USGS) to verify a reasonable degree of accuracy. In circumstances where accurate satellite signal acquisition is not possible, such as deep, narrow canyons or under a canopy of dense foliage, or where very sharp curves in the road make accuracy questionable, such portions of the road were digitized from the corresponding gray-scale 1-meter Digital Orthophoto Quadrangles published by the United States Geological Survey (USGS).

This road-segment may traverse:
Township 28 South Range 22 East, Section(s) 15,22,23, Salt Lake Base & Meridian

The following description closely approximates the location of the centerline of the physical monument (FLAT IRON MESA ROAD)-- Segment 003 based on mapping grade Global Positioning System (GPS) data as defined above:

Beginning at a point on the road center line located at 38 degrees 21 minutes 39.17 seconds North Latitude and -109 degrees 29 minutes 47.93 seconds West Longitude, which can be converted to mapping accuracy State Plane Utah South Zone NAD 83 feet coordinates of X = 2,214,827.1 feet and Y = 10,465,568.1 feet; thence the following courses along the said road center line:

thence South 18 Degrees 01 Minutes 33 Seconds East 38.9 feet
thence South 15 Degrees 24 Minutes 27 Seconds East 93.1 feet
thence South 15 Degrees 36 Minutes 12 Seconds East 60.9 feet
thence South 15 Degrees 19 Minutes 55 Seconds East 22.8 feet
thence South 17 Degrees 14 Minutes 58 Seconds East 84.4 feet
thence South 19 Degrees 42 Minutes 01 Seconds East 91.8 feet
thence South 19 Degrees 52 Minutes 02 Seconds East 94 feet
thence South 19 Degrees 10 Minutes 13 Seconds East 94.3 feet
thence South 18 Degrees 05 Minutes 58 Seconds East 94.4 feet
thence South 18 Degrees 28 Minutes 18 Seconds East 53.1 feet
thence South 18 Degrees 28 Minutes 46 Seconds East 40.5 feet

thence South 18 Degrees 27 Minutes 13 Seconds East 86.3 feet
thence South 17 Degrees 51 Minutes 56 Seconds East 82.6 feet
thence South 18 Degrees 43 Minutes 45 Seconds East 83 feet
thence South 18 Degrees 22 Minutes 08 Seconds East 82.5 feet
thence South 19 Degrees 30 Minutes 36 Seconds East 83.7 feet
thence South 19 Degrees 55 Minutes 06 Seconds East 85 feet
thence South 20 Degrees 59 Minutes 46 Seconds East 60.3 feet
thence South 21 Degrees 16 Minutes 45 Seconds East 25.7 feet
thence South 23 Degrees 56 Minutes 54 Seconds East 86.7 feet
thence South 23 Degrees 51 Minutes 42 Seconds East 87 feet
thence South 21 Degrees 18 Minutes 57 Seconds East 85.1 feet
thence South 15 Degrees 13 Minutes 32 Seconds East 86.6 feet
thence South 09 Degrees 07 Minutes 34 Seconds East 83.4 feet
thence South 06 Degrees 50 Minutes 26 Seconds East 60.4 feet
thence South 06 Degrees 48 Minutes 51 Seconds East 11.6 feet
thence South 04 Degrees 29 Minutes 59 Seconds East 67.1 feet
thence South 05 Degrees 54 Minutes 01 Seconds East 53.7 feet
thence South 14 Degrees 14 Minutes 48 Seconds East 54.4 feet
thence South 49 Degrees 13 Minutes 13 Seconds East 47.4 feet
thence South 84 Degrees 28 Minutes 54 Seconds East 55.1 feet
thence South 71 Degrees 18 Minutes 11 Seconds East 53.4 feet
thence South 52 Degrees 32 Minutes 51 Seconds East 51.5 feet
thence South 31 Degrees 53 Minutes 09 Seconds East 77 feet
thence South 28 Degrees 17 Minutes 45 Seconds East 93.7 feet
thence South 27 Degrees 44 Minutes 35 Seconds East 104.6 feet
thence South 27 Degrees 48 Minutes 12 Seconds East 115.8 feet
thence South 28 Degrees 04 Minutes 00 Seconds East 125.4 feet
thence South 28 Degrees 41 Minutes 53 Seconds East 123.5 feet
thence South 27 Degrees 48 Minutes 33 Seconds East 115.1 feet
thence South 27 Degrees 16 Minutes 07 Seconds East 102.7 feet
thence South 28 Degrees 40 Minutes 11 Seconds East 102.2 feet
thence South 25 Degrees 56 Minutes 55 Seconds East 101.6 feet
thence South 27 Degrees 08 Minutes 05 Seconds East 91.6 feet
thence South 27 Degrees 29 Minutes 33 Seconds East 79.7 feet
thence South 33 Degrees 59 Minutes 04 Seconds East 66.3 feet
thence South 45 Degrees 29 Minutes 48 Seconds East 65.7 feet
thence South 46 Degrees 18 Minutes 19 Seconds East 78.9 feet
thence South 46 Degrees 10 Minutes 13 Seconds East 75.9 feet
thence South 43 Degrees 10 Minutes 24 Seconds East 75.2 feet
thence South 32 Degrees 12 Minutes 25 Seconds East 64.6 feet
thence South 32 Degrees 45 Minutes 56 Seconds East 4.3 feet
thence South 22 Degrees 05 Minutes 45 Seconds East 3.5 feet
thence South 15 Degrees 46 Minutes 58 Seconds East 56.5 feet
thence South 07 Degrees 54 Minutes 27 Seconds East 66.9 feet
thence South 04 Degrees 49 Minutes 15 Seconds East 79 feet
thence South 11 Degrees 26 Minutes 43 Seconds East 69.6 feet
thence South 41 Degrees 38 Minutes 32 Seconds East 54.6 feet
thence South 60 Degrees 59 Minutes 49 Seconds East 67.7 feet
thence South 82 Degrees 02 Minutes 38 Seconds East 66.3 feet

thence North 87 Degrees 41 Minutes 03 Seconds East 55.8 feet
thence South 81 Degrees 51 Minutes 04 Seconds East 42.5 feet
thence South 81 Degrees 59 Minutes 50 Seconds East 31.8 feet
thence North 79 Degrees 33 Minutes 04 Seconds East 22.3 feet
thence North 81 Degrees 58 Minutes 36 Seconds East 46.4 feet
thence North 76 Degrees 35 Minutes 46 Seconds East 49.2 feet
thence North 55 Degrees 28 Minutes 37 Seconds East 48.4 feet
thence North 48 Degrees 33 Minutes 22 Seconds East 48.4 feet
thence North 34 Degrees 31 Minutes 48 Seconds East 36.8 feet
thence North 27 Degrees 17 Minutes 15 Seconds East 24.8 feet
thence North 23 Degrees 12 Minutes 14 Seconds East 32.9 feet
thence North 37 Degrees 36 Minutes 56 Seconds East 47 feet
thence North 50 Degrees 06 Minutes 45 Seconds East 56.6 feet
thence North 52 Degrees 02 Minutes 59 Seconds East 52.6 feet
thence North 52 Degrees 34 Minutes 10 Seconds East 42.4 feet
thence North 60 Degrees 31 Minutes 46 Seconds East 45.1 feet
thence North 60 Degrees 16 Minutes 41 Seconds East 44.1 feet
thence North 62 Degrees 56 Minutes 53 Seconds East 43.7 feet
thence North 67 Degrees 49 Minutes 11 Seconds East 41.4 feet
thence North 71 Degrees 23 Minutes 39 Seconds East 48 feet
thence North 73 Degrees 53 Minutes 10 Seconds East 81.9 feet
thence North 81 Degrees 04 Minutes 58 Seconds East 81 feet
thence South 82 Degrees 31 Minutes 13 Seconds East 97 feet
thence South 79 Degrees 42 Minutes 19 Seconds East 112.5 feet
thence South 79 Degrees 06 Minutes 45 Seconds East 115.1 feet
thence South 79 Degrees 10 Minutes 52 Seconds East 112.4 feet
thence South 79 Degrees 19 Minutes 45 Seconds East 107 feet
thence South 78 Degrees 34 Minutes 46 Seconds East 100.2 feet
thence South 79 Degrees 05 Minutes 50 Seconds East 98 feet
thence South 79 Degrees 24 Minutes 31 Seconds East 95.6 feet
thence South 86 Degrees 33 Minutes 46 Seconds East 90.8 feet
thence North 78 Degrees 13 Minutes 12 Seconds East 84 feet
thence North 62 Degrees 29 Minutes 22 Seconds East 90.4 feet
thence North 55 Degrees 50 Minutes 05 Seconds East 86.6 feet
thence North 54 Degrees 30 Minutes 01 Seconds East 72.3 feet
thence North 60 Degrees 03 Minutes 40 Seconds East 46.4 feet
thence North 62 Degrees 55 Minutes 06 Seconds East 37.9 feet
thence North 70 Degrees 49 Minutes 31 Seconds East 80.1 feet
thence North 77 Degrees 50 Minutes 21 Seconds East 86.2 feet
thence North 89 Degrees 42 Minutes 20 Seconds East 74.2 feet
thence South 79 Degrees 56 Minutes 07 Seconds East 62 feet
thence South 71 Degrees 09 Minutes 21 Seconds East 76.1 feet
thence South 71 Degrees 20 Minutes 31 Seconds East 91.9 feet
thence South 66 Degrees 41 Minutes 14 Seconds East 96.7 feet
thence South 57 Degrees 10 Minutes 10 Seconds East 101.5 feet
thence South 55 Degrees 58 Minutes 28 Seconds East 107.7 feet
thence South 64 Degrees 52 Minutes 55 Seconds East 94.8 feet
thence South 72 Degrees 45 Minutes 21 Seconds East 73 feet
thence South 75 Degrees 54 Minutes 14 Seconds East 51.5 feet

thence South 76 Degrees 35 Minutes 38 Seconds East 67.9 feet
thence South 78 Degrees 24 Minutes 20 Seconds East 101.9 feet
thence South 79 Degrees 57 Minutes 31 Seconds East 109.7 feet
thence South 80 Degrees 20 Minutes 37 Seconds East 113.9 feet
thence South 81 Degrees 36 Minutes 19 Seconds East 20 feet
thence South 81 Degrees 36 Minutes 51 Seconds East 90.9 feet
thence South 82 Degrees 09 Minutes 51 Seconds East 95.1 feet
thence South 83 Degrees 22 Minutes 01 Seconds East 70.7 feet
thence South 89 Degrees 13 Minutes 17 Seconds East 87.6 feet
thence North 89 Degrees 42 Minutes 20 Seconds East 106.6 feet
thence North 89 Degrees 42 Minutes 20 Seconds East 61 feet
thence North 89 Degrees 42 Minutes 20 Seconds East 38.7 feet
thence South 88 Degrees 44 Minutes 46 Seconds East 97.2 feet
thence South 88 Degrees 23 Minutes 57 Seconds East 89.3 feet
thence South 88 Degrees 10 Minutes 58 Seconds East 71.3 feet
thence South 86 Degrees 55 Minutes 40 Seconds East 55.9 feet
thence South 81 Degrees 16 Minutes 30 Seconds East 41.9 feet
thence South 75 Degrees 18 Minutes 45 Seconds East 24.1 feet
thence South 78 Degrees 11 Minutes 58 Seconds East 47 feet
thence South 84 Degrees 01 Minutes 36 Seconds East 57.1 feet
thence South 86 Degrees 43 Minutes 04 Seconds East 47.3 feet
thence South 82 Degrees 47 Minutes 13 Seconds East 42.7 feet
thence South 71 Degrees 03 Minutes 08 Seconds East 36.8 feet
thence South 66 Degrees 02 Minutes 25 Seconds East 32.8 feet
thence South 56 Degrees 43 Minutes 40 Seconds East 42.1 feet
thence South 50 Degrees 29 Minutes 19 Seconds East 48.7 feet
thence South 51 Degrees 48 Minutes 50 Seconds East 49 feet
thence South 50 Degrees 55 Minutes 00 Seconds East 45 feet
thence South 51 Degrees 59 Minutes 08 Seconds East 41.8 feet
thence South 50 Degrees 36 Minutes 31 Seconds East 40.1 feet
thence South 48 Degrees 23 Minutes 18 Seconds East 34.4 feet
thence South 46 Degrees 51 Minutes 23 Seconds East 51.1 feet
thence South 46 Degrees 06 Minutes 04 Seconds East 65.9 feet
thence South 42 Degrees 45 Minutes 27 Seconds East 73.4 feet
thence South 47 Degrees 51 Minutes 29 Seconds East 62.2 feet
thence South 48 Degrees 32 Minutes 36 Seconds East 53.2 feet
thence South 47 Degrees 01 Minutes 10 Seconds East 77.1 feet
thence South 43 Degrees 15 Minutes 39 Seconds East 78.5 feet
thence South 45 Degrees 44 Minutes 56 Seconds East 58.5 feet
thence South 52 Degrees 13 Minutes 04 Seconds East 65.4 feet
thence South 52 Degrees 36 Minutes 58 Seconds East 41.9 feet
thence South 44 Degrees 23 Minutes 05 Seconds East 29.2 feet
thence South 39 Degrees 29 Minutes 15 Seconds East 27.5 feet
thence South 38 Degrees 31 Minutes 41 Seconds East 55.1 feet
thence South 44 Degrees 50 Minutes 22 Seconds East 58.5 feet
thence South 49 Degrees 35 Minutes 00 Seconds East 18.6 feet
thence South 49 Degrees 17 Minutes 06 Seconds East 30 feet
thence South 41 Degrees 26 Minutes 37 Seconds East 48.4 feet
thence South 37 Degrees 13 Minutes 21 Seconds East 64.4 feet

thence South 41 Degrees 30 Minutes 58 Seconds East 98.6 feet
thence South 48 Degrees 39 Minutes 38 Seconds East 106.7 feet
thence South 49 Degrees 06 Minutes 30 Seconds East 101.2 feet
thence South 48 Degrees 39 Minutes 38 Seconds East 4 feet
thence South 49 Degrees 10 Minutes 38 Seconds East 102.8 feet
thence South 48 Degrees 54 Minutes 10 Seconds East 103.2 feet
thence South 48 Degrees 14 Minutes 12 Seconds East 99.4 feet
thence South 47 Degrees 02 Minutes 52 Seconds East 91 feet
thence South 48 Degrees 04 Minutes 53 Seconds East 22.9 feet more or less to **the ending point at:** 38 degrees 20 minutes 46.92 seconds North Latitude and -109 degrees 28 minutes 09.25 seconds West Longitude, which can be converted to mapping accuracy State Plane Utah South Zone NAD 83 feet coordinates of X = 2,222,800.0 feet and Y = 10,460,452.6 feet.

Appendix C to Attachment 4

Popular Name: FLAT IRON MESA ROAD
County: San Juan
County Road Number: B164
State Geographic Information Database (SGID) Road Identification Number: RD190118.
Road-Segment Number: 005
Road-Segment Length: 0.69 miles more or less.
Believed owner of the land underlying this road-segment is: Bureau of Land Management.

The following description is based upon the geographic coordinate system using the NAD83 Datum. The source is GPS mapping grade data as indicated in the metadata and/or the transportation data model of the State of Utah Geographic Information Database (SGID).

The road-segment itself is the monument that is identified by its physical presence on the land. The location of said physical presence is closely approximated by mapping grade Global Positioning System (GPS) data. Said data are checked against the corresponding gray-scale 1-meter Digital Orthophoto Quadrangles published by the United States Geological Survey (USGS) to verify a reasonable degree of accuracy. In circumstances where accurate satellite signal acquisition is not possible, such as deep, narrow canyons or under a canopy of dense foliage, or where very sharp curves in the road make accuracy questionable, such portions of the road were digitized from the corresponding gray-scale 1-meter Digital Orthophoto Quadrangles published by the United States Geological Survey (USGS).

This road-segment may traverse:
Township 28 South Range 22 East, Section(s) 25, Salt Lake Base & Meridian

The following description closely approximates the location of the centerline of the physical monument (FLAT IRON MESA ROAD)-- Segment 005 based on mapping grade Global Positioning System (GPS) data as defined above:

Beginning at a point on the road center line located at 38 degrees 20 minutes 04.18 seconds North Latitude and -109 degrees 27 minutes 35.77 seconds West Longitude, which can be converted to mapping accuracy State Plane Utah South Zone NAD 83 feet coordinates of X = 2,225,560.5 feet and Y = 10,456,188.6 feet; thence the following courses along the said road center line:

thence South 62 Degrees 38 Minutes 34 Seconds East 13.9 feet
thence South 62 Degrees 31 Minutes 12 Seconds East 5.6 feet
thence South 64 Degrees 10 Minutes 18 Seconds East 76 feet
thence South 64 Degrees 02 Minutes 39 Seconds East 26.7 feet
thence South 61 Degrees 48 Minutes 44 Seconds East 105.3 feet
thence South 60 Degrees 03 Minutes 02 Seconds East 107.5 feet
thence South 63 Degrees 57 Minutes 41 Seconds East 108.7 feet
thence South 69 Degrees 07 Minutes 59 Seconds East 109.1 feet
thence South 77 Degrees 21 Minutes 14 Seconds East 104 feet
thence South 85 Degrees 04 Minutes 57 Seconds East 97.5 feet
thence South 86 Degrees 11 Minutes 36 Seconds East 87.2 feet

thence South 78 Degrees 50 Minutes 08 Seconds East 24.8 feet
thence South 80 Degrees 10 Minutes 11 Seconds East 9.3 feet
thence South 77 Degrees 22 Minutes 06 Seconds East 41.1 feet
thence South 66 Degrees 26 Minutes 58 Seconds East 64.9 feet
thence South 59 Degrees 42 Minutes 20 Seconds East 77.4 feet
thence South 59 Degrees 56 Minutes 19 Seconds East 95.4 feet
thence South 59 Degrees 53 Minutes 00 Seconds East 105 feet
thence South 59 Degrees 16 Minutes 18 Seconds East 109.5 feet
thence South 61 Degrees 00 Minutes 25 Seconds East 102 feet
thence South 59 Degrees 11 Minutes 08 Seconds East 88.9 feet
thence South 58 Degrees 38 Minutes 59 Seconds East 33.1 feet
thence South 59 Degrees 14 Minutes 06 Seconds East 33.7 feet
thence South 58 Degrees 17 Minutes 21 Seconds East 6.2 feet
thence South 74 Degrees 02 Minutes 03 Seconds East 82 feet
thence North 85 Degrees 43 Minutes 11 Seconds East 80.3 feet
thence North 78 Degrees 11 Minutes 12 Seconds East 70.7 feet
thence North 77 Degrees 12 Minutes 54 Seconds East 53.1 feet
thence North 85 Degrees 47 Minutes 13 Seconds East 48 feet
thence South 84 Degrees 00 Minutes 13 Seconds East 41.9 feet
thence South 70 Degrees 46 Minutes 30 Seconds East 65.8 feet
thence South 60 Degrees 29 Minutes 43 Seconds East 85.8 feet
thence South 60 Degrees 30 Minutes 09 Seconds East 99.1 feet
thence South 60 Degrees 43 Minutes 00 Seconds East 111.7 feet
thence South 60 Degrees 36 Minutes 41 Seconds East 113.3 feet
thence South 60 Degrees 17 Minutes 22 Seconds East 80.7 feet
thence South 63 Degrees 43 Minutes 46 Seconds East 8.1 feet
thence South 61 Degrees 41 Minutes 02 Seconds East 8.2 feet
thence South 61 Degrees 41 Minutes 02 Seconds East 16.4 feet
thence South 61 Degrees 17 Minutes 12 Seconds East 117.1 feet
thence South 57 Degrees 40 Minutes 12 Seconds East 122.3 feet
thence South 55 Degrees 28 Minutes 52 Seconds East 120.7 feet
thence South 54 Degrees 53 Minutes 21 Seconds East 115.5 feet
thence South 52 Degrees 46 Minutes 31 Seconds East 115.8 feet
thence South 50 Degrees 01 Minutes 15 Seconds East 118.3 feet
thence South 47 Degrees 17 Minutes 05 Seconds East 120.3 feet
thence South 45 Degrees 17 Minutes 40 Seconds East 60.8 feet
thence South 45 Degrees 43 Minutes 19 Seconds East 62.2 feet
thence South 47 Degrees 25 Minutes 34 Seconds East 83 feet more or less to **the ending point at:** 38 degrees 19 minutes 48.22 seconds North Latitude and -109 degrees 26 minutes 56.24 seconds West Longitude, which can be converted to mapping accuracy State Plane Utah South Zone NAD 83 feet coordinates of X = 2,228,744.9 feet and Y = 10,454,642.5 feet.

Appendix D to Attachment 4

Popular Name: FLAT IRON MESA ROAD
County: San Juan
County Road Number: B164
State Geographic Information Database (SGID) Road Identification Number: RD190118.
Road-Segment Number: 007
Road-Segment Length: 0.55 miles more or less.
Believed owner of the land underlying this road-segment is: Bureau of Land Management.

The following description is based upon the geographic coordinate system using the NAD83 Datum. The source is GPS mapping grade data as indicated in the metadata and/or the transportation data model of the State of Utah Geographic Information Database (SGID).

The road-segment itself is the monument that is identified by its physical presence on the land. The location of said physical presence is closely approximated by mapping grade Global Positioning System (GPS) data. Said data are checked against the corresponding gray-scale 1-meter Digital Orthophoto Quadrangles published by the United States Geological Survey (USGS) to verify a reasonable degree of accuracy. In circumstances where accurate satellite signal acquisition is not possible, such as deep, narrow canyons or under a canopy of dense foliage, or where very sharp curves in the road make accuracy questionable, such portions of the road were digitized from the corresponding gray-scale 1-meter Digital Orthophoto Quadrangles published by the United States Geological Survey (USGS).

This road-segment may traverse:
Township 28 South Range 23 East, Section(s) 31, Salt Lake Base & Meridian

The following description closely approximates the location of the centerline of the physical monument (FLAT IRON MESA ROAD)-- Segment 007 based on mapping grade Global Positioning System (GPS) data as defined above:

Beginning at a point on the road center line located at 38 degrees 19 minutes 37.52 seconds North Latitude and -109 degrees 26 minutes 27.87 seconds West Longitude, which can be converted to mapping accuracy State Plane Utah South Zone NAD 83 feet coordinates of X = 2,231,028.8 feet and Y = 10,453,610.0 feet; thence the following courses along the said road center line:

thence North 87 Degrees 12 Minutes 50 Seconds East 43.8 feet
thence North 87 Degrees 13 Minutes 38 Seconds East 50.1 feet
thence South 88 Degrees 25 Minutes 00 Seconds East 100.1 feet
thence South 88 Degrees 55 Minutes 33 Seconds East 96.2 feet
thence South 89 Degrees 21 Minutes 46 Seconds East 80.7 feet
thence South 83 Degrees 35 Minutes 04 Seconds East 67.4 feet
thence South 84 Degrees 59 Minutes 37 Seconds East 63.9 feet
thence South 82 Degrees 22 Minutes 03 Seconds East 52.3 feet
thence South 80 Degrees 07 Minutes 36 Seconds East 61.3 feet
thence South 74 Degrees 09 Minutes 00 Seconds East 103.8 feet
thence South 60 Degrees 11 Minutes 21 Seconds East 116.4 feet

thence South 54 Degrees 20 Minutes 57 Seconds East 117.9 feet
thence South 51 Degrees 02 Minutes 24 Seconds East 113.6 feet
thence South 52 Degrees 11 Minutes 35 Seconds East 94.7 feet
thence South 53 Degrees 28 Minutes 33 Seconds East 73.4 feet
thence South 53 Degrees 39 Minutes 37 Seconds East 47.8 feet
thence South 51 Degrees 38 Minutes 05 Seconds East 94.5 feet
thence South 52 Degrees 10 Minutes 27 Seconds East 114.3 feet
thence South 62 Degrees 51 Minutes 17 Seconds East 115.4 feet
thence South 69 Degrees 58 Minutes 57 Seconds East 117.2 feet
thence South 69 Degrees 09 Minutes 46 Seconds East 114.7 feet
thence South 66 Degrees 57 Minutes 26 Seconds East 106.9 feet
thence South 67 Degrees 33 Minutes 43 Seconds East 90 feet
thence South 65 Degrees 07 Minutes 49 Seconds East 108 feet
thence South 63 Degrees 31 Minutes 45 Seconds East 126.1 feet
thence South 63 Degrees 08 Minutes 05 Seconds East 127.2 feet
thence South 64 Degrees 28 Minutes 24 Seconds East 124.3 feet
thence South 65 Degrees 50 Minutes 13 Seconds East 115.7 feet
thence South 67 Degrees 45 Minutes 58 Seconds East 110.5 feet
thence South 70 Degrees 50 Minutes 42 Seconds East 111.4 feet
thence South 71 Degrees 58 Minutes 10 Seconds East 27 feet more or less to **the ending point at:** 38 degrees 19 minutes 26.34 seconds North Latitude and -109 degrees 25 minutes 055.4 seconds West Longitude, which can be converted to mapping accuracy State Plane Utah South Zone NAD 83 feet coordinates of X = 2,233,641.1 feet and Y = 10,452,536.7 feet.

Appendix E to Attachment 4

Popular Name: FLAT IRON MESA ROAD
County: San Juan
County Road Number: B164
State Geographic Information Database (SGID) Road Identification Number: RD190118.
Road-Segment Number: 009
Road-Segment Length: 0.07 miles more or less.
Believed owner of the land underlying this road-segment is: Bureau of Land Management.

The following description is based upon the geographic coordinate system using the NAD83 Datum. The source is GPS mapping grade data as indicated in the metadata and/or the transportation data model of the State of Utah Geographic Information Database (SGID).

The road-segment itself is the monument that is identified by its physical presence on the land. The location of said physical presence is closely approximated by mapping grade Global Positioning System (GPS) data. Said data are checked against the corresponding gray-scale 1-meter Digital Orthophoto Quadrangles published by the United States Geological Survey (USGS) to verify a reasonable degree of accuracy. In circumstances where accurate satellite signal acquisition is not possible, such as deep, narrow canyons or under a canopy of dense foliage, or where very sharp curves in the road make accuracy questionable, such portions of the road were digitized from the corresponding gray-scale 1-meter Digital Orthophoto Quadrangles published by the United States Geological Survey (USGS).

This road-segment may traverse:
Township 28 South Range 23 East, Section(s) 31, Salt Lake Base & Meridian

The following description closely approximates the location of the centerline of the physical monument (FLAT IRON MESA ROAD)-- Segment 009 based on mapping grade Global Positioning System (GPS) data as defined above:

Beginning at a point on the road center line located at 38 degrees 19 minutes 24.78 seconds North Latitude and -109 degrees 25 minutes 38.81 seconds West Longitude, which can be converted to mapping accuracy State Plane Utah South Zone NAD 83 feet coordinates of X = 2,234,966.1 feet and Y = 10,452,408.7 feet; thence the following courses along the said road center line:

thence North 78 Degrees 45 Minutes 05 Seconds East 80.8 feet
thence North 75 Degrees 29 Minutes 44 Seconds East 78.9 feet
thence North 50 Degrees 49 Minutes 15 Seconds East 65.3 feet
thence North 29 Degrees 57 Minutes 42 Seconds East 18.2 feet
thence North 18 Degrees 08 Minutes 25 Seconds East 5.2 feet
thence North 20 Degrees 59 Minutes 47 Seconds East 47.9 feet
thence North 29 Degrees 21 Minutes 19 Seconds East 49.1 feet
thence North 52 Degrees 54 Minutes 55 Seconds East 47.1 feet more or less to **the ending point at:** 38 degrees 19 minutes 26.83 seconds North Latitude and -109 degrees 25 minutes 35.04 seconds West Longitude, which can be converted to mapping accuracy State Plane Utah South Zone NAD 83 feet coordinates of X = 2,235,261.9 feet and Y = 10,452,622.2 feet.