Acknowledgment and Notice of Acknowledgment of Acceptance of R.S. 2477 Right-of-Way Grant

Ent 103063 Bk 893 Pg 13-25
Date: 29-MAY-2008 10:36AM
Fee: None
Filed By: LCJ
LOUISE JONES, Recorder
SAN JUAN COUNTY CORPORATION
For: GOVERNOR STATE OF UTAH

THE STATE OF UTAH

TO ALL WHOM THESE PRESENTS SHALL COME, Greeting:

Know ye, This is an Acknowledgment and Notice of Acknowledgment made under Utah Code Sections 72-5-309 through 310 inclusive, that the grant of the United States of America of "the right of way for the construction of highways over public lands, not reserved for public uses" under United States Revised Statutes 2477 (43 U.S.C. Section 932 (repealed October 21, 1976, with proviso recognizing the validity of rights-of-way already established)) was accepted for and on behalf of the State of Utah and its political subdivision San Juan County as it pertains to the highway located in San Juan County known as SCHAFER BASIN ROAD; County Road Number: B142; State Geographic Information Database (SGID) Road Identification Number: RD190084. Total road length is 17.06 miles more or less.

The reason for this Acknowledgment and Notice of Acknowledgment includes, but is not limited to, the fact that the road was constructed, mechanically, or by continuous use as a public highway for a period of at least ten years, over public lands not reserved for public uses, prior to the earlier of (a) the October 21, 1976 repeal of R.S. 2477 or (b) the date the servient estate was reserved for public uses.

This Acknowledgment and Notice of Acknowledgment applies only to the segments of the road that traverse land owned by the Bureau of Land Management, United States Department of the Interior, and does not apply to segments of the road that traverse land owned by any other person or entity. The State of Utah and its political subdivisions reserve the right to make further acknowledgments and notices of acknowledgment with regard to road segments that traverse land owned by other entities, including the United States of America, through one or more of its agencies.

A printed copy of a map showing the location of the road in said county is appended hereto as "Attachment 1," a printed copy of representative photos of the road is appended hereto as "Attachment 2," a printed copy of a description of the beginning and ending points of the entire road together with a list of Townships, Ranges and Sections that may be traversed by the road in said county is appended hereto as "Attachment 3," and a printed copy of the Road Centerline Description Cover Page(s) is appended hereto as "Attachment 4." The Appendices listed in "Attachment 4" that contain the actual road centerline descriptions are incorporated herein by reference. Affidavits provided by individuals familiar with the road are appended hereto as "Attachment 5."

A printed copy of this Acknowledgment and Notice of Acknowledgment, together with its Attachments and Appendices, may be viewed and/or obtained at the office of the Utah State Archives.

An electronic copy of this Acknowledgment and Notice of Acknowledgment, together with its Attachments and Appendices, may be viewed and/or downloaded as read-only PDF (Portable Document Format) files via the

Internet at http://recorded2477roads.utah.gov.

The owner of the servient estate in the land underlying the road-segments subject to this Acknowledgment and Notice is believed to be the United States of America through one or more of its agencies. Any of such agencies or any other person with a servient ownership claim or a competing dominant estate right-of-way ownership claim, may file a petition in the State District Court for Salt Lake County for a decision regarding the correctness of this Acknowledgment. A claimant shall file a petition within sixty (60) days after receipt of this Notice.

In Witness Whereof, I, John Harja, the official designee of the Governor of the State of Utah, in conformity to the laws of the State (Utah Code Sections 72-5-308 through 310 inclusive), have caused this Acknowledgment and Notice of Acknowledgment to be made.

Signed by my hand in Salt Lake City, Utah, the 22nd day of May, 2008.

By the Governor's Designee

John Harja

CERTIFICATION

State of Utah)
: ss
County of Salt Lake)

I hereby certify that the signer of the foregoing document, John Harja, is personally known by me, has made a voluntary signature and taken an oath stating that he is the official designee of the Governor of the State of Utah and is authorized to sign this document on the Governor's behalf pursuant to Utah Code Section 72-5-309. He further vouched that, based upon information and belief, the facts alleged therein are true.

Dated this 22nd day of May, 2008.

NOTARY PUBLIC
PAMELA Z. BLACKHAM
5110 State Office Bldg
Salt Lake City, Utah 84114
COMMISSION EXPIRES
May 3, 2011
STATE OF UTAH

Pamela Z Blackham
Notary Public

Ent 103063 Bk 0893 Pg 0014

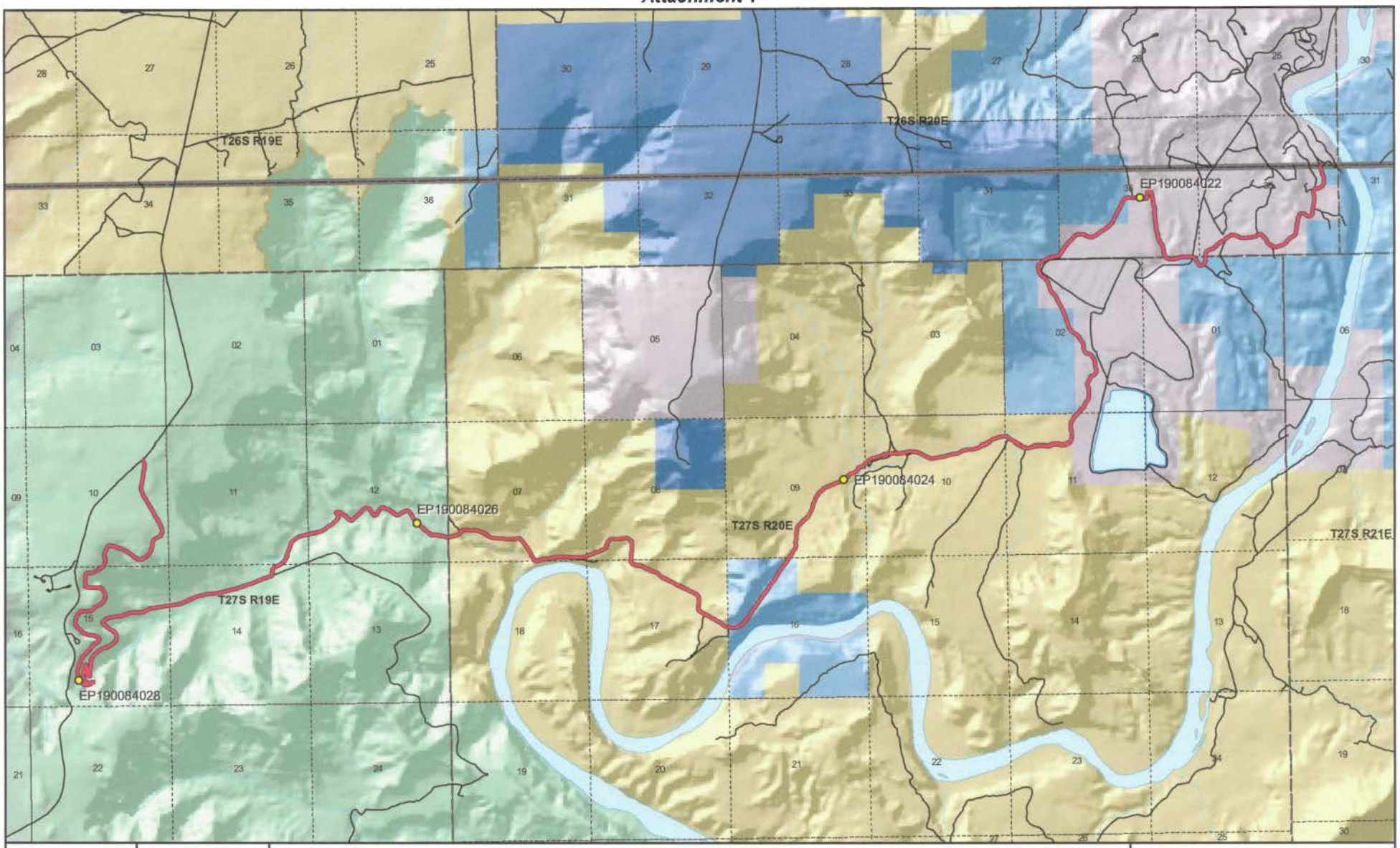

1:59,792
1 inch equals 0.9 miles

SCHAFER BASIN ROAD - San Juan County
SGID RD_ID RD190084

Land Ownership Categories

- BLM
- Private
- SITLA, State Trust Land
- USFS, National Forest
- State Parks and Recreation
- Tribal, Indian Reservation
- NPS, National Park
- Wilderness
- UDWR Wildlife Reserve
- DOD, Military
- State Sovereign Land
- National Recreation Area
- USFWS, Natl. Wildlife Refuge

Transportation Network

- SCHAFER BASIN ROAD
- Other Roads
- Title V: Issued Or Under Consideration By BLM Or County
- Photo Event Point
- Section = 1 Mile

Map prepared by the State of Utah
Automated Geographic Reference Center
Room 5130 State Office Building
Salt Lake City, Utah 84114
Apr 02, 2008

UTAH AGRC

Ent 103063 Bk 0893 Pg 0015

EP190084022

EP190084028

EP190084026

EP190084024

EP000000000

EP000000000

SCHAFER BASIN ROAD - San Juan County
SGID RD_ID RD190084

Map prepared by the State of Utah
Automated Geographic Reference Center
Room 5130 State Office Building
Salt Lake City, Utah 84114
April 11, 2008

Ent 103063 Bk 0893 Pg 0016

Attachment 3

Beginning & Ending Points and Township, Range, and Section References For:

Popular Name: SCHAFER BASIN ROAD
County: San Juan
County Road Number: B142
State Geographic Information Database (SGID) Road Identification Number: RD190084.
Total Road Length: 17.06 miles more or less.

Beginning at a point on the road centerline located at 38 degrees 28 minutes 17.47 seconds North Latitude and -109 degrees 48 minutes 41.33 seconds West Longitude, which can be converted to mapping accuracy State Plane Utah South Zone NAD 83 feet coordinates of X = 2,123,839.4 feet and Y = 10,504,073.1 feet based on the US Survey Foot conversion.

Ending at a point on the road centerline located at 38 degrees 29 minutes 59.63 seconds North Latitude and -109 degrees 39 minutes 21.61 seconds West Longitude, which can be converted to mapping accuracy State Plane Utah South Zone NAD 83 feet coordinates of X = 2,168,143.9 feet and Y = 10,515,247.2 feet based on the US Survey Foot conversion.

This road may traverse:

Township 26 South Range 20 East, Section(s) 34,35,36, Salt Lake Base & Meridian
Township 27 South Range 19 East, Section(s) 10,11,12,14,15, Salt Lake Base & Meridian
Township 27 South Range 20 East, Section(s) 1,2,7,8,9,10,11,16,17, Salt Lake Base & Meridian
See Attachment 1 above for a cartographic depiction of the course of this road.

Ent 103063 Bk 0893 Pg 0017

Attachment 4
Road Centerline Description Cover Page(s)

Popular Name: SCHAFER BASIN ROAD
County: San Juan
County Road Number: B142
State Geographic Information Database (SGID) Road Identification Number: RD190084.
Total Road Length: 17.06 miles more or less.

Centerline Descriptions Of Road-Segments That Cross Over Federally Owned Land, Derived From Global Positioning System Data And Cross-checked against USGS Digital Orthophoto Quadrangles Compiled By The Utah Automated Geographic Reference Center And Entered Into The State Geographic Information Database (SGID).

Road-Segments Listed by SGID Road Identification Number (RD_ID)	Road-Segment Numbers	Believed Ownership Of Servient Estate	Approximate Segment Length	See Attached Appendix
RD190084	001	NPS	6.5 Miles	(not shown)
RD190084	002	BLM	2.52 Miles	A
RD190084	003	ST	0.69 Miles	(not shown)
RD190084	004	BLM	2.65 Miles	B
RD190084	005	PVT	0.76 Miles	(not shown)
RD190084	006	ST	0.2 Miles	(not shown)
RD190084	007	PVT	0.42 Miles	(not shown)
RD190084	008	ST	0.11 Miles	(not shown)
RD190084	009	PVT	0.47 Miles	(not shown)
RD190084	010	ST	0.23 Miles	(not shown)
RD190084	011	PVT	0.81 Miles	(not shown)
RD190084	012	ST	0.01 Miles	(not shown)
RD190084	013	PVT	0.1 Miles	(not shown)
RD190084	014	ST	0.16 Miles	(not shown)
RD190084	015	PVT	1.3 Miles	(not shown)
RD190084	016	ST	0.12 Miles	(not shown)
RD190084	017	PVT	0.03 Miles	(not shown)
		Total Road Length	17.06	————

*** Indicates that a Title V permit will be requested, is in process, or has been issued.**
† Indicates that road-segments crossing Forest Service land are under consideration by the state and county as of the date of this Acknowledgment and Notice of Acknowledgment.

Ent 103063 Bk 0893 Pg 0018

Attachment 5

Ent 103063 Bk 0893 Pg 0019

AFFIDAVIT OF LEWIS DALE FULLER

SCHAFER BASIN ROAD

SAN JUAN COUNTY, UTAH

COUNTY ROAD NUMBER B142

State of Utah)
: ss
County of San Juan)

Lewis Dale Fuller, being first duly sworn, deposes and states as follows:

1. I am an adult competent to testify about the matters set forth below based upon my personal knowledge. I currently reside in San Juan County, Utah. I have lived in San Juan County since 1932. I either supervised or personally graded the roads in San Juan County from 1960 to 1993.

2. I have traveled and am familiar with a road in San Juan County known as Schafer Basin Road. I am also familiar with the land the road traverses. When I first used and observed the road in the late 1950s, it followed the same route as in the late 1980s, when I last observed it. Attached is a San Juan County map showing Schafer Basin Road. To the best of my knowledge and based upon my use of and familiarity with this road and the land it traverses, the location and route of the road are correctly illustrated on the attached map.

3. I am informed that the County identifies this road according to the road number described above.

4. I have observed that the road has been open to the public for all to use, to come and go as they pleased, since at least as early as the late 1950s and continuing through 1976 to the late 1980s. Throughout this time period I have observed travel on the road by various

Ent 103063 Bk 0893 Pg 0020

means, including pickup trucks, horses, jeeps, motorcycles, ATV's, road maintenance vehicles and seismograph vehicles. Throughout this time period, the road has been used weekly.

5. Throughout the time period from the late 1950s to the late 1980s, I have used the road myself for the following uses: traveling in and through the area, ATV recreation and county road maintenance.

6. Throughout the time period described in the previous paragraph, I observed vehicles using the road at various times for the uses described in the previous paragraph, plus the following uses: livestock operations and tourism.

7. It is also the reputation in the community that this road has been open to the public for all to use, to come and go as they pleased, since at least as early as the 1940s and continuing through 1976 to the present, for the uses described in the previous paragraphs.

8. I observed the following evidence of construction and maintenance performed on the road prior to 1976: I observed the graded surface of the road.

Dated this 18 day of September, 2007.

Lewis Dale Fuller

Lewis Dale Fuller

SUBSCRIBED AND SWORN TO before me this 18th day of September, 2007.

Gloria Schrader

Notary Public

Notary Public
GLORIA SCHRADER
5110 State Office Bldg.
Salt Lake City, UT 84114-2477
My Commission Expires
October 10, 2008
State of Utah

Ent 103063 Bk 0893 Pg 0021

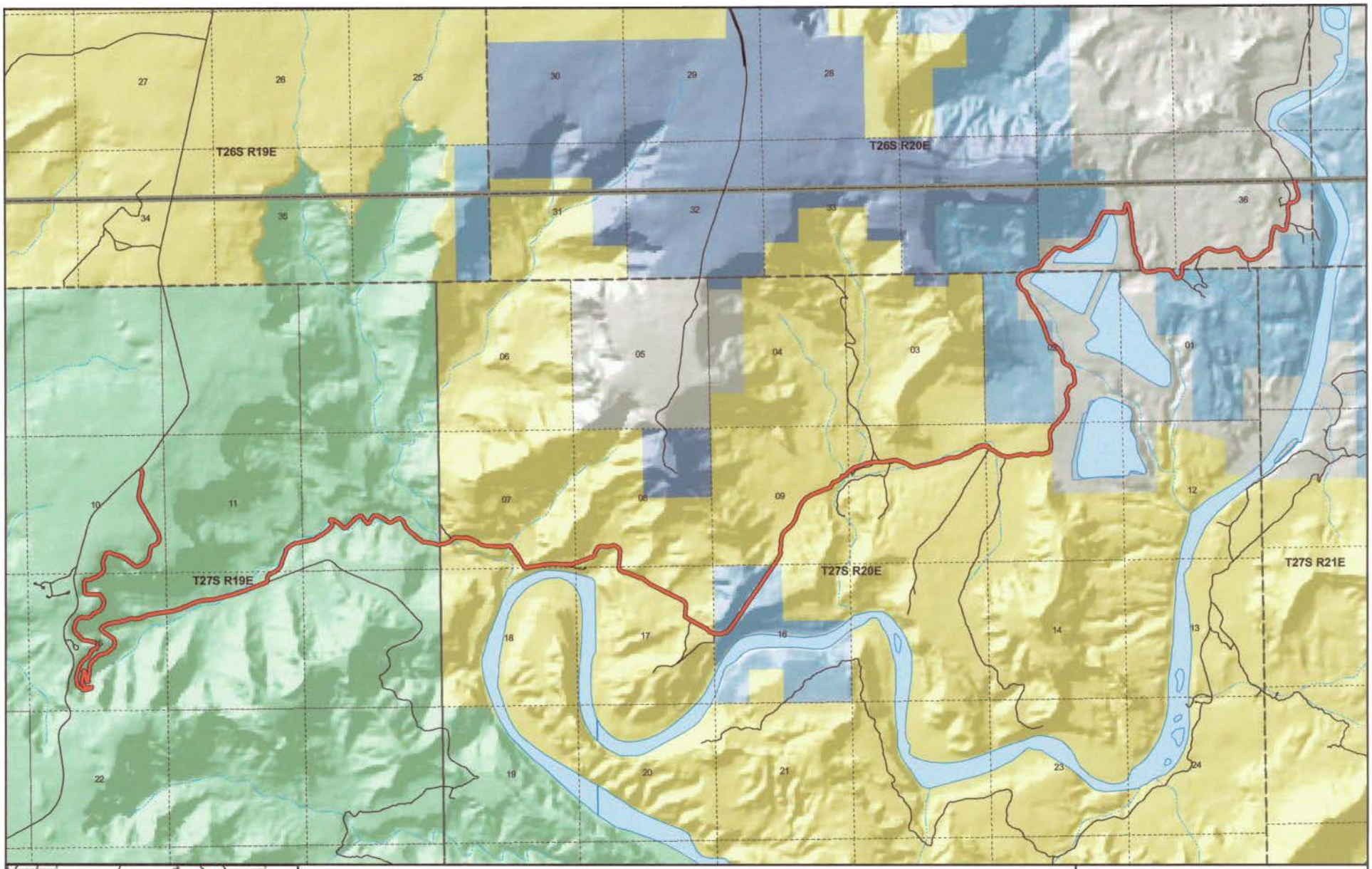

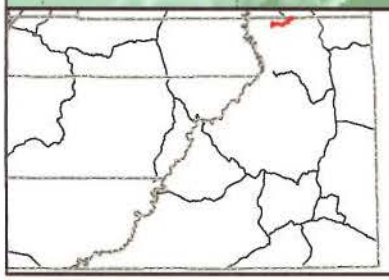

SCHAFER BASIN ROAD
County Unique - B142

Land Ownership Categories
- BLM
- National Recreation Area
- SITLA, State Trust Land
- USFS, National Forest
- National Parks & Monuments (NPS)
- Private
- Wilderness
- State Park
- Tribal Lands

Misc
- City / Town
- Municipalities
- Section = 1 Mile

Transportation Network
- SCHAFER BASIN ROAD
- State / U.S. Highway
- Local Roads

1:59,792
1 inch equals 0.9 miles
Jul 25, 2007

Ent 103063 Bk 0893 Pg 0022

AFFIDAVIT OF LYNN L. ADAMS

SCHAFER BASIN ROAD

SAN JUAN COUNTY, UTAH

COUNTY ROAD NUMBER B142

State of Utah)
: ss
County of San Juan)

Lynn L. Adams, being first duly sworn, deposes and states as follows:

1. I am an adult competent to testify about the matters set forth below based upon my personal knowledge. I currently reside in San Juan County, Utah. I have lived in San Juan County for 82 years. I worked for the San Juan County Roads Department from 1961 to 1987.

2. I have traveled and am familiar with a road in San Juan County known as Schafer Basin Road. I am also familiar with the land the road traverses. When I first used and observed the road in 1959, it followed the same route as in 1992, when I last observed it. Attached is a San Juan County map showing Schafer Basin Road. To the best of my knowledge and based upon my use of and familiarity with this road and the land it traverses, the location and route of the road are correctly illustrated on the attached map.

3. I am informed that the County identifies this road according to the road number described above.

4. I have observed that the road has been open to the public for all to use, to come and go as they pleased, since at least as early as 1959 and continuing through 1976 to 1992. Throughout this time period I have observed travel on the road by various means, including: truck, pickup, motorcycle, and ATV. Throughout this time period, the road has been used daily,

Ent 103063 Bk 0893 Pg 0023

weather permitting, for more than 10 continuous years prior to 1976 and was used daily, weather permitting, in 1992.

5. Throughout the time period from 1959 to 1992, I have used the road myself for the following uses: sightseeing and recreation.

6. Throughout the time period described in the previous paragraph, I observed vehicles using the road at various times for the uses described in the previous paragraph, plus the following uses: livestock operations, hunting, mineral prospecting, and oil and gas exploration.

7. It is also the reputation in the community that this road has been open to the public for all to use, to come and go as they pleased, since at least as early as the early 1900s and continuing through 1976 to the present, for the uses described in the previous paragraphs.

8. I observed graders performing maintenance activities prior to 1976. The road is currently paved.

Dated this 17 day of September, 2007.

Lynn L. Adams

Lynn L. Adams

SUBSCRIBED AND SWORN TO before me this 17th day of September, 2007.

Notary Public
GLORIA SCHRADER
5110 State Office Bldg.
Salt Lake City, UT 84114-2477
My Commission Expires
October 10, 2008
State of Utah

Gloria Schrader

Notary Public

Ent 103063 Bk 0893 Pg 0024

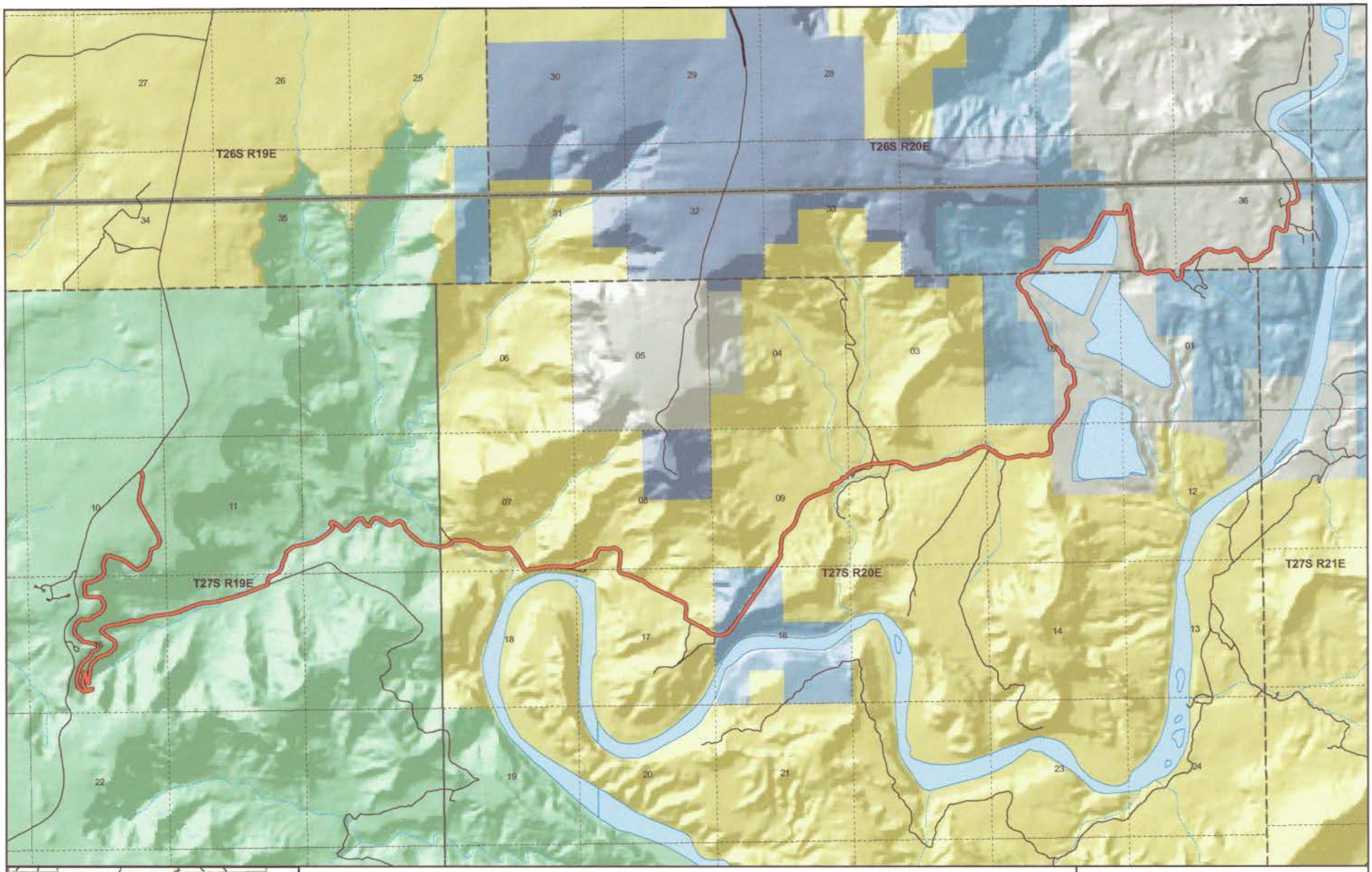

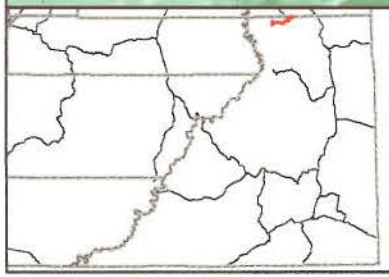

SCHAFER BASIN ROAD
County Unique - B142

Land Ownership Categories

- BLM
- National Recreation Area
- SITLA, State Trust Land
- USFS, National Forest
- National Parks & Monuments (NPS)
- Private
- Wilderness
- State Park
- Tribal Lands

Misc

- City / Town
- Municipalities
- Section = 1 Mile

Transportation Network

- SCHAFER BASIN ROAD
- State / U.S. Highway
- Local Roads

N

1:59,792

1 inch equals 0.9 miles

Jul 25, 2007

Ent 103063 Bk 0893 Pg 0025

Appendix A to Attachment 4

Popular Name: SCHAFER BASIN ROAD
County: San Juan
County Road Number: B142
State Geographic Information Database (SGID) Road Identification Number: RD190084.
Road-Segment Number: 002
Road-Segment Length: 2.52 miles more or less.
Believed owner of the land underlying this road-segment is: Bureau of Land Management.

The following description is based upon the geographic coordinate system using the NAD83 Datum. The source is GPS mapping grade data as indicated in the metadata and/or the transportation data model of the State of Utah Geographic Information Database (SGID).

The road-segment itself is the monument that is identified by its physical presence on the land. The location of said physical presence is closely approximated by mapping grade Global Positioning System (GPS) data. Said data are checked against the corresponding gray-scale 1-meter Digital Orthophoto Quadrangles published by the United States Geological Survey (USGS) to verify a reasonable degree of accuracy. In circumstances where accurate satellite signal acquisition is not possible, such as deep, narrow canyons or under a canopy of dense foliage, or where very sharp curves in the road make accuracy questionable, such portions of the road were digitized from the corresponding gray-scale 1-meter Digital Orthophoto Quadrangles published by the United States Geological Survey (USGS).

This road-segment may traverse:
Township 27 South Range 20 East, Section(s) 7,8,17, Salt Lake Base & Meridian

The following description closely approximates the location of the centerline of the physical monument (SCHAFER BASIN ROAD)-- Segment 002 based on mapping grade Global Positioning System (GPS) data as defined above:

Beginning at a point on the road center line located at 38 degrees 27 minutes 46.92 seconds North Latitude and -109 degrees 46 minutes 016.8 seconds West Longitude, which can be converted to mapping accuracy State Plane Utah South Zone NAD 83 feet coordinates of X = 2,135,389.2 feet and Y = 10,501,192.8 feet; thence the following courses along the said road center line:

thence North 78 Degrees 18 Minutes 39 Seconds East 52.5 feet
thence North 74 Degrees 54 Minutes 30 Seconds East 54 feet
thence North 77 Degrees 35 Minutes 23 Seconds East 64.1 feet
thence North 76 Degrees 13 Minutes 55 Seconds East 64.8 feet
thence North 68 Degrees 08 Minutes 53 Seconds East 57.2 feet
thence North 63 Degrees 51 Minutes 38 Seconds East 46.7 feet
thence North 48 Degrees 59 Minutes 04 Seconds East 34.2 feet
thence North 51 Degrees 53 Minutes 22 Seconds East 55.7 feet
thence North 52 Degrees 58 Minutes 20 Seconds East 54.9 feet
thence North 45 Degrees 43 Minutes 19 Seconds East 39.2 feet
thence North 43 Degrees 14 Minutes 11 Seconds East 27.2 feet

thence North 53 Degrees 16 Minutes 27 Seconds East 17.1 feet
thence North 21 Degrees 30 Minutes 23 Seconds East 1.8 feet
thence North 47 Degrees 34 Minutes 03 Seconds East 9.3 feet
thence North 58 Degrees 50 Minutes 18 Seconds East 33.3 feet
thence North 77 Degrees 18 Minutes 35 Seconds East 30.6 feet
thence South 88 Degrees 54 Minutes 51 Seconds East 27.2 feet
thence South 86 Degrees 00 Minutes 20 Seconds East 26.3 feet
thence South 84 Degrees 41 Minutes 43 Seconds East 16.8 feet
thence South 80 Degrees 49 Minutes 56 Seconds East 2 feet
thence South 88 Degrees 16 Minutes 53 Seconds East 270.9 feet
thence North 84 Degrees 26 Minutes 08 Seconds East 67.9 feet
thence South 86 Degrees 33 Minutes 18 Seconds East 50.3 feet
thence South 78 Degrees 51 Minutes 13 Seconds East 28.1 feet
thence North 89 Degrees 42 Minutes 18 Seconds East 1.1 feet
thence South 67 Degrees 15 Minutes 53 Seconds East 206.4 feet
thence South 60 Degrees 45 Minutes 51 Seconds East 65.3 feet
thence South 81 Degrees 01 Minutes 19 Seconds East 48.9 feet
thence South 66 Degrees 52 Minutes 57 Seconds East 34.7 feet
thence South 49 Degrees 41 Minutes 36 Seconds East 57.5 feet
thence South 50 Degrees 19 Minutes 25 Seconds East 87.4 feet
thence South 62 Degrees 10 Minutes 26 Seconds East 91.9 feet
thence South 75 Degrees 27 Minutes 23 Seconds East 91 feet
thence South 85 Degrees 00 Minutes 42 Seconds East 96.2 feet
thence South 87 Degrees 02 Minutes 26 Seconds East 98.3 feet
thence South 84 Degrees 37 Minutes 18 Seconds East 99.6 feet
thence South 86 Degrees 57 Minutes 46 Seconds East 96 feet
thence South 87 Degrees 09 Minutes 52 Seconds East 84.1 feet
thence South 87 Degrees 30 Minutes 07 Seconds East 67.4 feet
thence South 83 Degrees 53 Minutes 14 Seconds East 61.8 feet
thence South 89 Degrees 18 Minutes 45 Seconds East 57.4 feet
thence South 89 Degrees 56 Minutes 58 Seconds East 54.5 feet
thence North 83 Degrees 57 Minutes 46 Seconds East 59 feet
thence North 80 Degrees 39 Minutes 16 Seconds East 75.1 feet
thence North 78 Degrees 17 Minutes 39 Seconds East 73 feet
thence North 78 Degrees 50 Minutes 40 Seconds East 57.5 feet
thence South 77 Degrees 38 Minutes 02 Seconds East 46.4 feet
thence South 38 Degrees 14 Minutes 12 Seconds East 49.1 feet
thence South 32 Degrees 04 Minutes 42 Seconds East 62.9 feet
thence South 37 Degrees 43 Minutes 34 Seconds East 67 feet
thence South 38 Degrees 18 Minutes 10 Seconds East 49.6 feet
thence South 37 Degrees 47 Minutes 55 Seconds East 35.6 feet
thence South 39 Degrees 47 Minutes 29 Seconds East 70.2 feet
thence South 41 Degrees 28 Minutes 50 Seconds East 73.3 feet
thence South 37 Degrees 26 Minutes 05 Seconds East 69.6 feet
thence South 29 Degrees 44 Minutes 36 Seconds East 78.8 feet
thence South 24 Degrees 51 Minutes 42 Seconds East 75.8 feet
thence South 29 Degrees 51 Minutes 31 Seconds East 64.5 feet
thence South 28 Degrees 11 Minutes 31 Seconds East 63.1 feet
thence South 30 Degrees 35 Minutes 28 Seconds East 67.7 feet

thence South 33 Degrees 45 Minutes 08 Seconds East 67.3 feet
thence South 36 Degrees 37 Minutes 38 Seconds East 77 feet
thence South 52 Degrees 31 Minutes 29 Seconds East 62.7 feet
thence South 86 Degrees 18 Minutes 13 Seconds East 56.6 feet
thence North 73 Degrees 08 Minutes 03 Seconds East 70.2 feet
thence North 74 Degrees 48 Minutes 23 Seconds East 74 feet
thence North 78 Degrees 20 Minutes 46 Seconds East 75 feet
thence North 80 Degrees 33 Minutes 51 Seconds East 336.7 feet
thence North 81 Degrees 47 Minutes 53 Seconds East 95.4 feet
thence North 81 Degrees 02 Minutes 51 Seconds East 80.7 feet
thence North 81 Degrees 00 Minutes 11 Seconds East 65.1 feet
thence North 82 Degrees 14 Minutes 01 Seconds East 20.2 feet
thence North 88 Degrees 49 Minutes 25 Seconds East 298.7 feet
thence South 87 Degrees 48 Minutes 18 Seconds East 37.8 feet
thence South 87 Degrees 34 Minutes 06 Seconds East 13.8 feet
thence South 87 Degrees 10 Minutes 10 Seconds East 114.4 feet
thence South 89 Degrees 54 Minutes 08 Seconds East 47.9 feet
thence South 86 Degrees 10 Minutes 47 Seconds East 45.7 feet
thence South 86 Degrees 05 Minutes 21 Seconds East 44.8 feet
thence South 84 Degrees 48 Minutes 39 Seconds East 41.2 feet
thence South 87 Degrees 16 Minutes 54 Seconds East 31.2 feet
thence South 85 Degrees 53 Minutes 45 Seconds East 4.3 feet
thence North 89 Degrees 42 Minutes 19 Seconds East 32.8 feet
thence North 89 Degrees 42 Minutes 19 Seconds East 30.5 feet
thence South 89 Degrees 15 Minutes 11 Seconds East 54.2 feet
thence North 88 Degrees 45 Minutes 39 Seconds East 59.7 feet
thence North 81 Degrees 27 Minutes 02 Seconds East 64 feet
thence North 75 Degrees 48 Minutes 00 Seconds East 69.6 feet
thence North 68 Degrees 01 Minutes 47 Seconds East 77.7 feet
thence North 68 Degrees 23 Minutes 14 Seconds East 1.4 feet
thence North 66 Degrees 17 Minutes 51 Seconds East 82.6 feet
thence North 68 Degrees 41 Minutes 04 Seconds East 80.5 feet
thence North 71 Degrees 59 Minutes 44 Seconds East 82 feet
thence North 70 Degrees 30 Minutes 29 Seconds East 85.8 feet
thence North 71 Degrees 32 Minutes 33 Seconds East 87.4 feet
thence North 66 Degrees 28 Minutes 40 Seconds East 85.7 feet
thence North 67 Degrees 41 Minutes 22 Seconds East 81.4 feet
thence North 69 Degrees 24 Minutes 27 Seconds East 76.6 feet
thence North 61 Degrees 44 Minutes 57 Seconds East 66.5 feet
thence North 44 Degrees 13 Minutes 11 Seconds East 54.8 feet
thence North 22 Degrees 40 Minutes 08 Seconds East 42.1 feet
thence North 15 Degrees 12 Minutes 00 Seconds East 34.4 feet
thence North 19 Degrees 19 Minutes 51 Seconds East 44.9 feet
thence North 24 Degrees 40 Minutes 05 Seconds East 63 feet
thence North 28 Degrees 39 Minutes 22 Seconds East 70.5 feet
thence North 40 Degrees 35 Minutes 35 Seconds East 71.2 feet
thence North 55 Degrees 45 Minutes 59 Seconds East 62.9 feet
thence North 78 Degrees 52 Minutes 14 Seconds East 69.8 feet
thence South 89 Degrees 49 Minutes 23 Seconds East 79.7 feet

thence South 84 Degrees 33 Minutes 37 Seconds East 78.8 feet
thence South 87 Degrees 50 Minutes 41 Seconds East 61.4 feet
thence North 86 Degrees 44 Minutes 13 Seconds East 44.4 feet
thence North 75 Degrees 08 Minutes 56 Seconds East 61.4 feet
thence North 74 Degrees 36 Minutes 40 Seconds East 81.9 feet
thence North 79 Degrees 47 Minutes 07 Seconds East 74.3 feet
thence South 80 Degrees 14 Minutes 17 Seconds East 67.7 feet
thence South 56 Degrees 59 Minutes 26 Seconds East 67.5 feet
thence South 52 Degrees 07 Minutes 11 Seconds East 60.5 feet
thence South 49 Degrees 08 Minutes 42 Seconds East 48.4 feet
thence South 33 Degrees 03 Minutes 08 Seconds East 50.3 feet
thence South 09 Degrees 15 Minutes 14 Seconds East 73.8 feet
thence South 01 Degrees 09 Minutes 42 Seconds West 77.5 feet
thence South 02 Degrees 53 Minutes 06 Seconds West 59.2 feet
thence South 03 Degrees 57 Minutes 51 Seconds West 61.9 feet
thence South 04 Degrees 22 Minutes 58 Seconds West 72.4 feet
thence South 05 Degrees 17 Minutes 42 Seconds West 77.5 feet
thence South 06 Degrees 47 Minutes 56 Seconds West 74.4 feet
thence South 03 Degrees 46 Minutes 18 Seconds West 69.4 feet
thence South 00 Degrees 00 Minutes 48 Seconds West 61 feet
thence South 02 Degrees 13 Minutes 34 Seconds West 41.8 feet
thence South 02 Degrees 02 Minutes 33 Seconds West 3.2 feet
thence South 05 Degrees 31 Minutes 15 Seconds West 35.6 feet
thence South 13 Degrees 23 Minutes 11 Seconds East 29 feet
thence South 31 Degrees 45 Minutes 31 Seconds East 25.8 feet
thence South 39 Degrees 31 Minutes 55 Seconds East 25.4 feet
thence South 41 Degrees 15 Minutes 00 Seconds East 23 feet
thence South 50 Degrees 44 Minutes 05 Seconds East 19.6 feet
thence South 52 Degrees 53 Minutes 21 Seconds East 21.1 feet
thence South 65 Degrees 58 Minutes 08 Seconds East 26.3 feet
thence South 68 Degrees 02 Minutes 44 Seconds East 31.2 feet
thence South 65 Degrees 43 Minutes 38 Seconds East 37.9 feet
thence South 73 Degrees 50 Minutes 33 Seconds East 51 feet
thence South 80 Degrees 04 Minutes 20 Seconds East 61 feet
thence South 81 Degrees 42 Minutes 19 Seconds East 63.7 feet
thence South 77 Degrees 11 Minutes 47 Seconds East 68.1 feet
thence South 63 Degrees 50 Minutes 41 Seconds East 72.9 feet
thence South 63 Degrees 16 Minutes 22 Seconds East 73.7 feet
thence South 63 Degrees 51 Minutes 43 Seconds East 63.4 feet
thence South 65 Degrees 15 Minutes 25 Seconds East 55.1 feet
thence South 67 Degrees 26 Minutes 33 Seconds East 49.9 feet
thence South 65 Degrees 56 Minutes 42 Seconds East 49.3 feet
thence South 65 Degrees 48 Minutes 56 Seconds East 44.4 feet
thence South 74 Degrees 17 Minutes 00 Seconds East 39.3 feet
thence South 83 Degrees 48 Minutes 41 Seconds East 43.6 feet
thence South 69 Degrees 26 Minutes 24 Seconds East 59 feet
thence South 57 Degrees 48 Minutes 14 Seconds East 73.9 feet
thence South 56 Degrees 49 Minutes 59 Seconds East 68.4 feet
thence South 51 Degrees 10 Minutes 19 Seconds East 63.5 feet

thence South 46 Degrees 55 Minutes 10 Seconds East 65.5 feet
thence South 56 Degrees 05 Minutes 11 Seconds East 80.6 feet
thence South 63 Degrees 19 Minutes 05 Seconds East 81.7 feet
thence South 64 Degrees 30 Minutes 08 Seconds East 76.2 feet
thence South 61 Degrees 54 Minutes 24 Seconds East 87.7 feet
thence South 63 Degrees 37 Minutes 43 Seconds East 83.4 feet
thence South 61 Degrees 12 Minutes 58 Seconds East 77 feet
thence South 64 Degrees 41 Minutes 16 Seconds East 79 feet
thence South 64 Degrees 20 Minutes 28 Seconds East 82.5 feet
thence South 62 Degrees 46 Minutes 41 Seconds East 79.6 feet
thence South 65 Degrees 01 Minutes 38 Seconds East 90.7 feet
thence South 65 Degrees 57 Minutes 12 Seconds East 90.8 feet
thence South 65 Degrees 53 Minutes 13 Seconds East 85.8 feet
thence South 63 Degrees 38 Minutes 09 Seconds East 90 feet
thence South 63 Degrees 26 Minutes 41 Seconds East 88.6 feet
thence South 62 Degrees 58 Minutes 37 Seconds East 89.4 feet
thence South 65 Degrees 01 Minutes 20 Seconds East 84.6 feet
thence South 65 Degrees 12 Minutes 23 Seconds East 79.7 feet
thence South 60 Degrees 58 Minutes 02 Seconds East 67 feet
thence South 54 Degrees 21 Minutes 40 Seconds East 44.2 feet
thence South 48 Degrees 28 Minutes 28 Seconds East 8.4 feet
thence South 45 Degrees 17 Minutes 40 Seconds East 27.4 feet
thence South 34 Degrees 05 Minutes 37 Seconds East 47.8 feet
thence South 16 Degrees 01 Minutes 50 Seconds East 61.7 feet
thence South 01 Degrees 57 Minutes 17 Seconds East 68 feet
thence South 01 Degrees 30 Minutes 11 Seconds West 73.2 feet
thence South 05 Degrees 32 Minutes 31 Seconds West 74.2 feet
thence South 07 Degrees 32 Minutes 27 Seconds West 72.2 feet
thence South 03 Degrees 15 Minutes 52 Seconds West 68.7 feet
thence South 10 Degrees 02 Minutes 30 Seconds West 53 feet
thence South 05 Degrees 26 Minutes 33 Seconds East 36.6 feet
thence South 40 Degrees 11 Minutes 32 Seconds East 26.1 feet
thence South 52 Degrees 40 Minutes 31 Seconds East 45.2 feet
thence South 60 Degrees 56 Minutes 12 Seconds East 66.3 feet
thence South 59 Degrees 03 Minutes 45 Seconds East 72.2 feet
thence South 57 Degrees 13 Minutes 48 Seconds East 58.3 feet
thence South 63 Degrees 43 Minutes 46 Seconds East 24.2 feet
thence South 63 Degrees 43 Minutes 46 Seconds East 5.9 feet
thence South 64 Degrees 31 Minutes 31 Seconds East 10.6 feet
thence South 62 Degrees 10 Minutes 53 Seconds East 27.2 feet
thence South 62 Degrees 42 Minutes 14 Seconds East 57.4 feet
thence South 62 Degrees 05 Minutes 58 Seconds East 72.2 feet
thence South 61 Degrees 51 Minutes 38 Seconds East 76.5 feet
thence South 61 Degrees 18 Minutes 30 Seconds East 79.9 feet
thence South 61 Degrees 22 Minutes 24 Seconds East 82.1 feet
thence South 61 Degrees 55 Minutes 47 Seconds East 79.4 feet
thence South 63 Degrees 23 Minutes 18 Seconds East 74 feet
thence South 65 Degrees 17 Minutes 56 Seconds East 53.6 feet
thence South 59 Degrees 15 Minutes 22 Seconds East 43.3 feet

thence South 48 Degrees 39 Minutes 39 Seconds East 39.5 feet
thence South 42 Degrees 39 Minutes 07 Seconds East 45.3 feet
thence South 44 Degrees 11 Minutes 59 Seconds East 36.4 feet
thence South 52 Degrees 20 Minutes 25 Seconds East 41.6 feet
thence South 60 Degrees 57 Minutes 24 Seconds East 51.6 feet
thence South 69 Degrees 16 Minutes 57 Seconds East 53.1 feet
thence South 76 Degrees 21 Minutes 58 Seconds East 42.3 feet
thence South 76 Degrees 47 Minutes 56 Seconds East 25.3 feet
thence South 71 Degrees 51 Minutes 34 Seconds East 6.2 feet
thence South 73 Degrees 35 Minutes 43 Seconds East 4.8 feet more or less to **the ending point at:** 38 degrees 27 minutes 11.98 seconds North Latitude and -109 degrees 44 minutes 05.32 seconds West Longitude, which can be converted to mapping accuracy State Plane Utah South Zone NAD 83 feet coordinates of X = 2,145,913.0 feet and Y = 10,497,854.1 feet.

Appendix B to Attachment 4

Popular Name: SCHAFER BASIN ROAD
County: San Juan
County Road Number: B142
State Geographic Information Database (SGID) Road Identification Number: RD190084.
Road-Segment Number: 004
Road-Segment Length: 2.65 miles more or less.
Believed owner of the land underlying this road-segment is: Bureau of Land Management.

The following description is based upon the geographic coordinate system using the NAD83 Datum. The source is GPS mapping grade data as indicated in the metadata and/or the transportation data model of the State of Utah Geographic Information Database (SGID).

The road-segment itself is the monument that is identified by its physical presence on the land. The location of said physical presence is closely approximated by mapping grade Global Positioning System (GPS) data. Said data are checked against the corresponding gray-scale 1-meter Digital Orthophoto Quadrangles published by the United States Geological Survey (USGS) to verify a reasonable degree of accuracy. In circumstances where accurate satellite signal acquisition is not possible, such as deep, narrow canyons or under a canopy of dense foliage, or where very sharp curves in the road make accuracy questionable, such portions of the road were digitized from the corresponding gray-scale 1-meter Digital Orthophoto Quadrangles published by the United States Geological Survey (USGS).

This road-segment may traverse:
Township 27 South Range 20 East, Section(s) 9,10,11, Salt Lake Base & Meridian

The following description closely approximates the location of the centerline of the physical monument (SCHAFER BASIN ROAD)-- Segment 004 based on mapping grade Global Positioning System (GPS) data as defined above:

Beginning at a point on the road center line located at 38 degrees 27 minutes 37.41 seconds North Latitude and -109 degrees 43 minutes 35.82 seconds West Longitude, which can be converted to mapping accuracy State Plane Utah South Zone NAD 83 feet coordinates of X = 2,148,209.9 feet and Y = 10,500,470.3 feet; thence the following courses along the said road center line:

thence North 27 Degrees 09 Minutes 52 Seconds East 34.8 feet
thence North 35 Degrees 18 Minutes 36 Seconds East 65.4 feet
thence North 32 Degrees 07 Minutes 48 Seconds East 61.8 feet
thence North 29 Degrees 51 Minutes 44 Seconds East 67.9 feet
thence North 32 Degrees 26 Minutes 26 Seconds East 76.5 feet
thence North 29 Degrees 45 Minutes 45 Seconds East 74.7 feet
thence North 26 Degrees 38 Minutes 27 Seconds East 68.1 feet
thence North 20 Degrees 24 Minutes 03 Seconds East 63.1 feet
thence North 05 Degrees 55 Minutes 49 Seconds West 50.1 feet
thence North 10 Degrees 14 Minutes 19 Seconds West 51.3 feet
thence North 03 Degrees 10 Minutes 29 Seconds West 52.2 feet

thence North 10 Degrees 36 Minutes 15 Seconds East 53.8 feet
thence North 18 Degrees 19 Minutes 37 Seconds East 63.7 feet
thence North 03 Degrees 42 Minutes 35 Seconds East 65.8 feet
thence North 02 Degrees 49 Minutes 58 Seconds West 66.7 feet
thence North 04 Degrees 24 Minutes 38 Seconds East 80 feet
thence North 06 Degrees 52 Minutes 52 Seconds East 92 feet
thence North 08 Degrees 44 Minutes 06 Seconds East 85.7 feet
thence North 19 Degrees 45 Minutes 14 Seconds East 73.7 feet
thence North 33 Degrees 42 Minutes 27 Seconds East 66.9 feet
thence North 40 Degrees 04 Minutes 53 Seconds East 63.3 feet
thence North 43 Degrees 08 Minutes 43 Seconds East 59.7 feet
thence North 44 Degrees 42 Minutes 20 Seconds East 36.2 feet
thence North 49 Degrees 54 Minutes 00 Seconds East 23.1 feet
thence North 52 Degrees 20 Minutes 20 Seconds East 22.7 feet
thence North 52 Degrees 25 Minutes 38 Seconds East 27.6 feet
thence North 48 Degrees 40 Minutes 41 Seconds East 33.5 feet
thence North 45 Degrees 03 Minutes 25 Seconds East 37.8 feet
thence North 48 Degrees 06 Minutes 19 Seconds East 47 feet
thence North 50 Degrees 03 Minutes 09 Seconds East 47.3 feet
thence North 48 Degrees 31 Minutes 11 Seconds East 17.4 feet
thence North 49 Degrees 06 Minutes 15 Seconds East 3 feet
thence North 47 Degrees 56 Minutes 43 Seconds East 24.6 feet
thence North 38 Degrees 33 Minutes 32 Seconds East 45.5 feet
thence North 34 Degrees 12 Minutes 51 Seconds East 57.3 feet
thence North 31 Degrees 25 Minutes 45 Seconds East 63.7 feet
thence North 26 Degrees 02 Minutes 52 Seconds East 75.4 feet
thence North 20 Degrees 06 Minutes 21 Seconds East 84.7 feet
thence North 17 Degrees 52 Minutes 06 Seconds East 87.4 feet
thence North 17 Degrees 14 Minutes 31 Seconds East 86 feet
thence North 17 Degrees 52 Minutes 06 Seconds East 87.4 feet
thence North 21 Degrees 32 Minutes 52 Seconds East 85.6 feet
thence North 22 Degrees 17 Minutes 28 Seconds East 84.6 feet
thence North 24 Degrees 17 Minutes 21 Seconds East 89.1 feet
thence North 31 Degrees 06 Minutes 53 Seconds East 86.9 feet
thence North 37 Degrees 15 Minutes 37 Seconds East 82.4 feet
thence North 41 Degrees 34 Minutes 40 Seconds East 85.1 feet
thence North 46 Degrees 08 Minutes 01 Seconds East 83.8 feet
thence North 51 Degrees 43 Minutes 29 Seconds East 77.9 feet
thence North 57 Degrees 46 Minutes 52 Seconds East 73.9 feet
thence North 61 Degrees 15 Minutes 46 Seconds East 71.7 feet
thence North 66 Degrees 47 Minutes 49 Seconds East 85.1 feet
thence North 68 Degrees 39 Minutes 13 Seconds East 93.2 feet
thence North 68 Degrees 14 Minutes 08 Seconds East 84.3 feet
thence North 67 Degrees 29 Minutes 17 Seconds East 75.5 feet
thence North 69 Degrees 07 Minutes 04 Seconds East 69.1 feet
thence North 66 Degrees 51 Minutes 32 Seconds East 70.2 feet
thence North 67 Degrees 08 Minutes 29 Seconds East 77.8 feet
thence North 66 Degrees 54 Minutes 22 Seconds East 80.5 feet
thence North 66 Degrees 55 Minutes 24 Seconds East 35.6 feet

thence North 68 Degrees 21 Minutes 17 Seconds East 38.8 feet
thence North 71 Degrees 16 Minutes 14 Seconds East 30.1 feet
thence North 66 Degrees 09 Minutes 12 Seconds East 27.9 feet
thence North 57 Degrees 08 Minutes 43 Seconds East 32.3 feet
thence North 36 Degrees 46 Minutes 43 Seconds East 37 feet
thence North 24 Degrees 48 Minutes 26 Seconds East 40.2 feet
thence North 24 Degrees 52 Minutes 45 Seconds East 36.3 feet
thence North 21 Degrees 19 Minutes 14 Seconds East 18.7 feet
thence North 29 Degrees 23 Minutes 20 Seconds East 37.8 feet
thence North 48 Degrees 05 Minutes 44 Seconds East 66.7 feet
thence North 72 Degrees 02 Minutes 42 Seconds East 76.8 feet
thence North 72 Degrees 34 Minutes 57 Seconds East 68 feet
thence North 58 Degrees 29 Minutes 47 Seconds East 52.6 feet
thence North 59 Degrees 01 Minutes 00 Seconds East 46.9 feet
thence North 65 Degrees 44 Minutes 35 Seconds East 35.6 feet
thence North 55 Degrees 06 Minutes 48 Seconds East 46.2 feet
thence North 16 Degrees 50 Minutes 19 Seconds East 45.7 feet
thence North 03 Degrees 09 Minutes 32 Seconds East 38.1 feet
thence North 42 Degrees 41 Minutes 46 Seconds East 26.5 feet
thence North 75 Degrees 05 Minutes 05 Seconds East 31.2 feet
thence North 85 Degrees 31 Minutes 43 Seconds East 58.6 feet
thence North 66 Degrees 24 Minutes 16 Seconds East 72.2 feet
thence North 40 Degrees 11 Minutes 30 Seconds East 53.1 feet
thence North 32 Degrees 21 Minutes 33 Seconds East 55.3 feet
thence North 48 Degrees 35 Minutes 27 Seconds East 27.4 feet
thence North 48 Degrees 35 Minutes 06 Seconds East 51.4 feet
thence North 54 Degrees 20 Minutes 08 Seconds East 65.2 feet
thence North 50 Degrees 20 Minutes 46 Seconds East 37.8 feet
thence North 50 Degrees 08 Minutes 46 Seconds East 19.6 feet
thence North 49 Degrees 13 Minutes 50 Seconds East 64.7 feet
thence North 54 Degrees 10 Minutes 05 Seconds East 53.6 feet
thence North 68 Degrees 24 Minutes 52 Seconds East 47.9 feet
thence North 73 Degrees 18 Minutes 58 Seconds East 46.5 feet
thence North 75 Degrees 06 Minutes 16 Seconds East 40.4 feet
thence North 77 Degrees 17 Minutes 54 Seconds East 50.4 feet
thence North 70 Degrees 45 Minutes 33 Seconds East 46.5 feet
thence North 64 Degrees 08 Minutes 45 Seconds East 58.6 feet
thence North 70 Degrees 51 Minutes 09 Seconds East 71.1 feet
thence North 69 Degrees 47 Minutes 54 Seconds East 84.8 feet
thence North 72 Degrees 14 Minutes 47 Seconds East 85.3 feet
thence North 78 Degrees 47 Minutes 23 Seconds East 93.6 feet
thence North 80 Degrees 36 Minutes 56 Seconds East 33.2 feet
thence North 79 Degrees 36 Minutes 14 Seconds East 58 feet
thence North 81 Degrees 44 Minutes 31 Seconds East 64 feet
thence North 78 Degrees 00 Minutes 59 Seconds East 9.7 feet
thence North 84 Degrees 33 Minutes 58 Seconds East 62.3 feet
thence North 89 Degrees 42 Minutes 21 Seconds East 73.5 feet
thence South 86 Degrees 12 Minutes 30 Seconds East 78.3 feet
thence South 88 Degrees 51 Minutes 17 Seconds East 65.3 feet

thence South 89 Degrees 04 Minutes 30 Seconds East 30.9 feet
thence North 81 Degrees 56 Minutes 55 Seconds East 107 feet
thence North 78 Degrees 25 Minutes 43 Seconds East 112.4 feet
thence North 79 Degrees 36 Minutes 47 Seconds East 103 feet
thence North 79 Degrees 48 Minutes 17 Seconds East 91.6 feet
thence North 86 Degrees 44 Minutes 08 Seconds East 69.7 feet
thence South 89 Degrees 10 Minutes 54 Seconds East 33.8 feet
thence South 86 Degrees 12 Minutes 30 Seconds East 4.6 feet
thence South 81 Degrees 27 Minutes 38 Seconds East 49.2 feet
thence South 75 Degrees 13 Minutes 32 Seconds East 26.5 feet
thence South 71 Degrees 51 Minutes 32 Seconds East 1 feet
thence South 75 Degrees 02 Minutes 20 Seconds East 26.2 feet
thence South 74 Degrees 41 Minutes 14 Seconds East 61 feet
thence South 71 Degrees 08 Minutes 02 Seconds East 82 feet
thence South 68 Degrees 34 Minutes 11 Seconds East 90.4 feet
thence South 65 Degrees 11 Minutes 04 Seconds East 98.2 feet
thence South 60 Degrees 08 Minutes 33 Seconds East 103.2 feet
thence South 56 Degrees 08 Minutes 03 Seconds East 88.8 feet
thence South 66 Degrees 52 Minutes 26 Seconds East 66.9 feet
thence South 82 Degrees 51 Minutes 45 Seconds East 60.9 feet
thence North 82 Degrees 49 Minutes 10 Seconds East 68.4 feet
thence North 79 Degrees 20 Minutes 00 Seconds East 74.7 feet
thence North 77 Degrees 55 Minutes 36 Seconds East 70.7 feet
thence North 75 Degrees 24 Minutes 20 Seconds East 51.8 feet
thence North 74 Degrees 27 Minutes 02 Seconds East 52.4 feet
thence North 82 Degrees 06 Minutes 40 Seconds East 49.7 feet
thence North 87 Degrees 19 Minutes 11 Seconds East 47.3 feet
thence North 81 Degrees 31 Minutes 05 Seconds East 46.1 feet
thence North 80 Degrees 40 Minutes 53 Seconds East 56.5 feet
thence North 74 Degrees 21 Minutes 43 Seconds East 55.8 feet
thence North 71 Degrees 30 Minutes 36 Seconds East 74.6 feet
thence North 71 Degrees 58 Minutes 41 Seconds East 84.1 feet
thence North 76 Degrees 20 Minutes 55 Seconds East 73.9 feet
thence North 83 Degrees 55 Minutes 40 Seconds East 55.4 feet
thence North 85 Degrees 40 Minutes 39 Seconds East 46.7 feet
thence North 76 Degrees 42 Minutes 40 Seconds East 52.5 feet
thence North 72 Degrees 01 Minutes 17 Seconds East 23.8 feet
thence North 76 Degrees 58 Minutes 53 Seconds East 20.9 feet
thence North 67 Degrees 50 Minutes 14 Seconds East 52 feet
thence North 60 Degrees 56 Minutes 17 Seconds East 57.3 feet
thence North 61 Degrees 46 Minutes 37 Seconds East 61.7 feet
thence North 66 Degrees 05 Minutes 34 Seconds East 65.5 feet
thence North 69 Degrees 45 Minutes 15 Seconds East 51 feet
thence North 75 Degrees 05 Minutes 06 Seconds East 23.4 feet
thence North 76 Degrees 34 Minutes 19 Seconds East 20.2 feet
thence North 76 Degrees 34 Minutes 19 Seconds East 30.3 feet
thence North 80 Degrees 45 Minutes 23 Seconds East 42.2 feet
thence North 82 Degrees 11 Minutes 37 Seconds East 60.2 feet
thence North 88 Degrees 43 Minutes 20 Seconds East 76.5 feet

thence North 84 Degrees 56 Minutes 32 Seconds East 83 feet
thence North 75 Degrees 54 Minutes 08 Seconds East 78.4 feet
thence North 74 Degrees 10 Minutes 07 Seconds East 76 feet
thence North 71 Degrees 21 Minutes 36 Seconds East 66.7 feet
thence North 60 Degrees 40 Minutes 58 Seconds East 58.2 feet
thence North 59 Degrees 52 Minutes 29 Seconds East 54.1 feet
thence North 65 Degrees 25 Minutes 53 Seconds East 55.1 feet
thence North 71 Degrees 54 Minutes 36 Seconds East 55.8 feet
thence North 68 Degrees 20 Minutes 57 Seconds East 55 feet
thence North 64 Degrees 29 Minutes 25 Seconds East 68.6 feet
thence North 57 Degrees 37 Minutes 14 Seconds East 74.8 feet
thence North 57 Degrees 23 Minutes 43 Seconds East 71.8 feet
thence North 62 Degrees 17 Minutes 22 Seconds East 69.1 feet
thence North 65 Degrees 35 Minutes 30 Seconds East 75.5 feet
thence North 66 Degrees 43 Minutes 02 Seconds East 70.6 feet
thence North 71 Degrees 10 Minutes 41 Seconds East 64 feet
thence North 66 Degrees 30 Minutes 26 Seconds East 70 feet
thence North 76 Degrees 09 Minutes 57 Seconds East 82.7 feet
thence North 82 Degrees 21 Minutes 38 Seconds East 84.7 feet
thence South 86 Degrees 33 Minutes 34 Seconds East 67.5 feet
thence South 86 Degrees 32 Minutes 48 Seconds East 13.1 feet
thence South 70 Degrees 48 Minutes 28 Seconds East 67.9 feet
thence South 53 Degrees 33 Minutes 12 Seconds East 58.2 feet
thence South 45 Degrees 17 Minutes 38 Seconds East 23.7 feet
thence South 45 Degrees 51 Minutes 00 Seconds East 23.9 feet
thence South 52 Degrees 25 Minutes 08 Seconds East 15 feet
thence South 56 Degrees 44 Minutes 05 Seconds East 39.8 feet
thence South 62 Degrees 08 Minutes 44 Seconds East 58.4 feet
thence South 66 Degrees 06 Minutes 32 Seconds East 60.1 feet
thence South 62 Degrees 09 Minutes 55 Seconds East 59.2 feet
thence South 54 Degrees 01 Minutes 02 Seconds East 88.7 feet
thence South 57 Degrees 04 Minutes 43 Seconds East 98.8 feet
thence South 64 Degrees 35 Minutes 49 Seconds East 96.9 feet
thence South 71 Degrees 18 Minutes 14 Seconds East 85.7 feet
thence South 75 Degrees 12 Minutes 53 Seconds East 65.6 feet
thence South 74 Degrees 20 Minutes 54 Seconds East 9.6 feet
thence South 75 Degrees 59 Minutes 37 Seconds East 17.3 feet
thence South 75 Degrees 48 Minutes 33 Seconds East 40.7 feet
thence North 88 Degrees 14 Minutes 36 Seconds East 77.1 feet
thence North 77 Degrees 41 Minutes 23 Seconds East 83.5 feet
thence North 73 Degrees 24 Minutes 08 Seconds East 86.5 feet
thence North 74 Degrees 07 Minutes 46 Seconds East 77 feet
thence North 80 Degrees 42 Minutes 15 Seconds East 67.1 feet
thence North 84 Degrees 57 Minutes 47 Seconds East 75.4 feet
thence North 78 Degrees 36 Minutes 44 Seconds East 51.2 feet
thence North 86 Degrees 46 Minutes 43 Seconds East 57.8 feet
thence South 80 Degrees 42 Minutes 50 Seconds East 78.9 feet
thence South 77 Degrees 50 Minutes 27 Seconds East 80.7 feet
thence South 86 Degrees 38 Minutes 51 Seconds East 67.1 feet

thence North 75 Degrees 11 Minutes 30 Seconds East 66.8 feet
thence North 67 Degrees 07 Minutes 07 Seconds East 88.9 feet
thence North 69 Degrees 15 Minutes 10 Seconds East 85.5 feet
thence North 89 Degrees 42 Minutes 21 Seconds East 88.9 feet
thence South 80 Degrees 40 Minutes 54 Seconds East 82.5 feet
thence South 82 Degrees 05 Minutes 21 Seconds East 71.3 feet
thence South 79 Degrees 57 Minutes 51 Seconds East 67.7 feet
thence North 81 Degrees 44 Minutes 28 Seconds East 80.5 feet
thence North 72 Degrees 23 Minutes 57 Seconds East 94.9 feet
thence North 71 Degrees 32 Minutes 59 Seconds East 85.3 feet
thence North 64 Degrees 10 Minutes 19 Seconds East 57.1 feet
thence North 45 Degrees 30 Minutes 46 Seconds East 49.4 feet
thence North 21 Degrees 14 Minutes 24 Seconds East 65.3 feet
thence North 04 Degrees 46 Minutes 51 Seconds East 85.3 feet
thence North 00 Degrees 58 Minutes 23 Seconds West 83 feet
thence North 00 Degrees 38 Minutes 15 Seconds East 80.7 feet
thence North 14 Degrees 47 Minutes 10 Seconds West 80 feet
thence North 12 Degrees 10 Minutes 03 Seconds West 65.4 feet
thence North 02 Degrees 07 Minutes 18 Seconds West 61.7 feet
thence North 03 Degrees 16 Minutes 18 Seconds West 56.9 feet
thence North 01 Degrees 12 Minutes 01 Seconds East 37.8 feet
thence North 06 Degrees 10 Minutes 33 Seconds East 32 feet
thence North 04 Degrees 28 Minutes 11 Seconds East 47.4 feet
thence North 20 Degrees 15 Minutes 43 Seconds East 47.7 feet
thence North 42 Degrees 04 Minutes 59 Seconds East 44.1 feet more or less to **the ending point at:** 38 degrees 28 minutes 26.62 seconds North Latitude and -109 degrees 41 minutes 20.78 seconds West Longitude, which can be converted to mapping accuracy State Plane Utah South Zone NAD 83 feet coordinates of X = 2,158,853.1 feet and Y = 10,505,654.1 feet.