Acknowledgment and Notice of Acknowledgment of Acceptance of R.S. 2477 Right-of-Way Grant

Ent 103058 Bk 892 Pg 934-946
Date: 29-MAY-2008 10:24AM
Fee: None
Filed By: LCJ
LOUISE JONES, Recorder
SAN JUAN COUNTY CORPORATION
For: GOVERNOR STATE OF UTAH

THE STATE OF UTAH

TO ALL WHOM THESE PRESENTS SHALL COME, Greeting:

Know ye, This is an Acknowledgment and Notice of Acknowledgment made under Utah Code Sections 72-5-309 through 310 inclusive, that the grant of the United States of America of "the right of way for the construction of highways over public lands, not reserved for public uses" under United States Revised Statutes 2477 (43 U.S.C. Section 932 (repealed October 21, 1976, with proviso recognizing the validity of rights-of-way already established)) was accepted for and on behalf of the State of Utah and its political subdivision San Juan County as it pertains to the highway located in San Juan County known as NORTH FLATS ROAD; County Road Number: B137; State Geographic Information Database (SGID) Road Identification Number: RD190074. Total road length is 12.88 miles more or less.

The reason for this Acknowledgment and Notice of Acknowledgment includes, but is not limited to, the fact that the road was constructed, mechanically, or by continuous use as a public highway for a period of at least ten years, over public lands not reserved for public uses, prior to the earlier of (a) the October 21, 1976 repeal of R.S. 2477 or (b) the date the servient estate was reserved for public uses.

This Acknowledgment and Notice of Acknowledgment applies only to the segments of the road that traverse land owned by the Bureau of Land Management, United States Department of the Interior, and does not apply to segments of the road that traverse land owned by any other person or entity. The State of Utah and its political subdivisions reserve the right to make further acknowledgments and notices of acknowledgment with regard to road segments that traverse land owned by other entities, including the United States of America, through one or more of its agencies.

A printed copy of a map showing the location of the road in said county is appended hereto as "Attachment 1," a printed copy of representative photos of the road is appended hereto as "Attachment 2," a printed copy of a description of the beginning and ending points of the entire road together with a list of Townships, Ranges and Sections that may be traversed by the road in said county is appended hereto as "Attachment 3," and a printed copy of the Road Centerline Description Cover Page(s) is appended hereto as "Attachment 4." The Appendices listed in "Attachment 4" that contain the actual road centerline descriptions are incorporated herein by reference. Affidavits provided by individuals familiar with the road are appended hereto as "Attachment 5."

A printed copy of this Acknowledgment and Notice of Acknowledgment, together with its Attachments and Appendices, may be viewed and/or obtained at the office of the Utah State Archives.

An electronic copy of this Acknowledgment and Notice of Acknowledgment, together with its Attachments and Appendices, may be viewed and/or downloaded as read-only PDF (Portable Document Format) files via the

Internet at http://recorded2477roads.utah.gov.

The owner of the servient estate in the land underlying the road-segments subject to this Acknowledgment and Notice is believed to be the United States of America through one or more of its agencies. Any of such agencies or any other person with a servient ownership claim or a competing dominant estate right-of-way ownership claim, may file a petition in the State District Court for Salt Lake County for a decision regarding the correctness of this Acknowledgment. A claimant shall file a petition within sixty (60) days after receipt of this Notice.

In Witness Whereof, I, John Harja, the official designee of the Governor of the State of Utah, in conformity to the laws of the State (Utah Code Sections 72-5-308 through 310 inclusive), have caused this Acknowledgment and Notice of Acknowledgment to be made.

Signed by my hand in Salt Lake City, Utah, the 22nd day of May, 2008.

By the Governor's Designee

John Harja

CERTIFICATION

State of Utah)
: ss
County of Salt Lake)

I hereby certify that the signer of the foregoing document, John Harja, is personally known by me, has made a voluntary signature and taken an oath stating that he is the official designee of the Governor of the State of Utah and is authorized to sign this document on the Governor's behalf pursuant to Utah Code Section 72-5-309. He further vouched that, based upon information and belief, the facts alleged therein are true.

Dated this 22nd day of May, 2008.

NOTARY PUBLIC
PAMELA Z. BLACKHAM
5110 State Office Bldg
Salt Lake City, Utah 84114
COMMISSION EXPIRES
May 3, 2011
STATE OF UTAH

Pamela Z. Blackham
Notary Public

Ent 103058 Bk 0892 Pg 0935

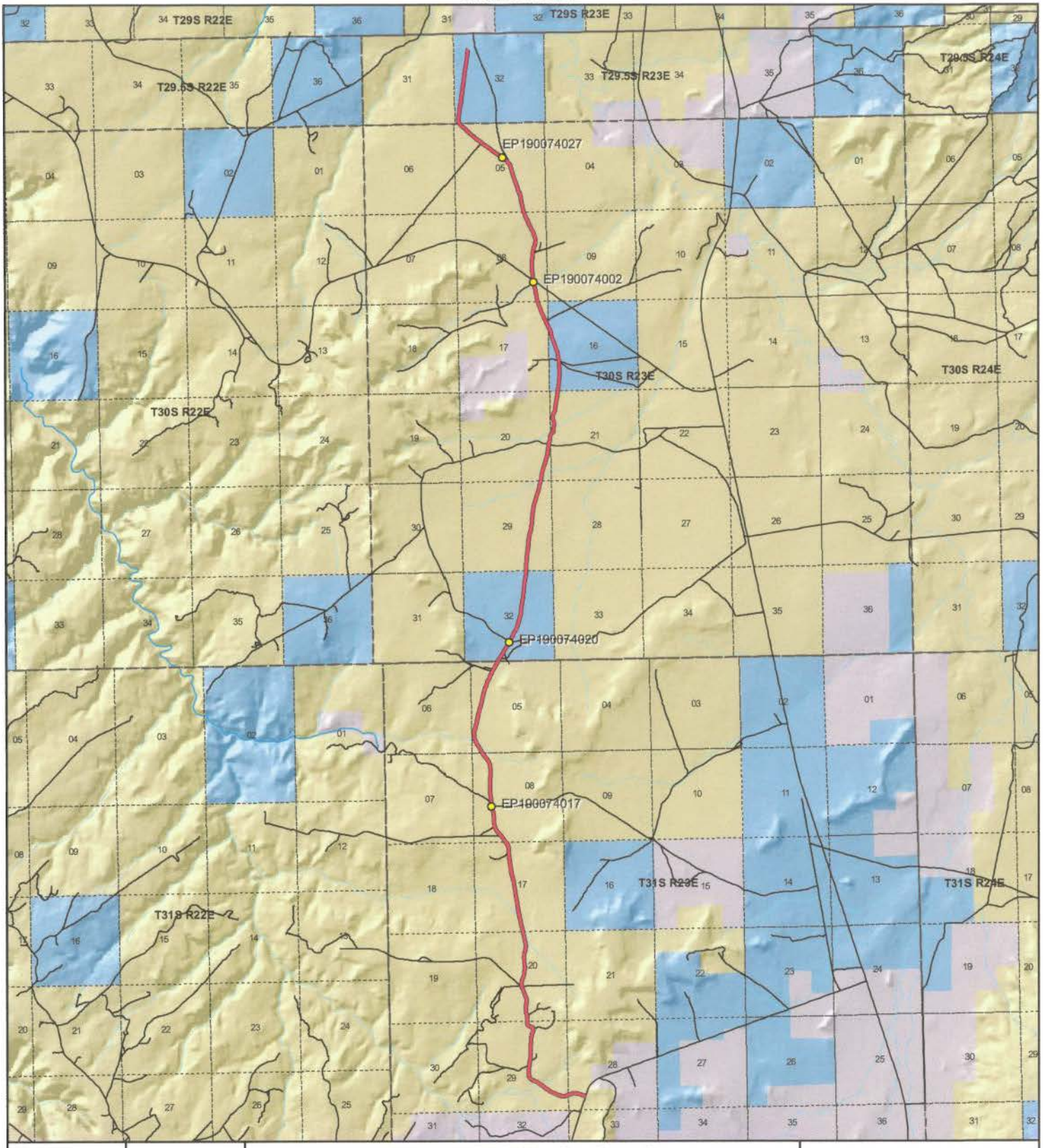

1:91,120
1 inch equals 1.4 miles

NORTH FLATS ROAD - San Juan County
SGID RD_ID RD190074

Land Ownership Categories

- BLM
- Private
- SITLA, State Trust Land
- USFS, National Forest
- State Parks and Recreation
- Tribal, Indian Reservation
- NPS, National Park
- Wilderness
- UDWR Wildlife Reserve
- DOD, Military
- State Sovereign Land
- National Recreation Area
- USFWS, Natl. Wildlife Refuge

Transportation Network

- NORTH FLATS ROAD
- Title V: Issued Or Under Consideration By BLM Or County
- Other Roads
- Photo Event Point
- Section = 1 Mile

Map prepared by the State of Utah
Automated Geographic Reference Center
Room 5130 State Office Building
Salt Lake City, Utah 84114
Apr 08, 2008

Ent 103058 Bk 0892 Pg 0936



EP190074002

EP190074017

EP190074020

EP190074027

EP000000000

EP000000000

NORTH FLATS ROAD - San Juan County
SGID RD_ID RD190074

Map prepared by the State of Utah
Automated Geographic Reference Center
Room 5130 State Office Building
Salt Lake City, Utah 84114
April 11, 2008

Ent 103058 Bk 0892 Pg 0937

Attachment 3

Beginning & Ending Points and Township, Range, and Section References For:

Popular Name: NORTH FLATS ROAD
County: San Juan
County Road Number: B137
State Geographic Information Database (SGID) Road Identification Number: RD190074.
Total Road Length: 12.88 miles more or less.

Beginning at a point on the road centerline located at 38 degrees 03 minutes 23.46 seconds North Latitude and -109 degrees 24 minutes 29.33 seconds West Longitude, which can be converted to mapping accuracy State Plane Utah South Zone NAD 83 feet coordinates of X = 2,242,676.8 feet and Y = 10,355,311.8 feet based on the US Survey Foot conversion.

Ending at a point on the road centerline located at 38 degrees 13 minutes 33.29 seconds North Latitude and -109 degrees 25 minutes 41.32 seconds West Longitude, which can be converted to mapping accuracy State Plane Utah South Zone NAD 83 feet coordinates of X = 2,235,553.7 feet and Y = 10,416,855.9 feet based on the US Survey Foot conversion.

This road may traverse:

Township 29.5 South Range 23 East, Section(s) 32, Salt Lake Base & Meridian
Township 30 South Range 23 East, Section(s) 5,8,16,17,20,21,29,32, Salt Lake Base & Meridian
Township 31 South Range 23 East, Section(s) 5,8,17,20,28,29, Salt Lake Base & Meridian
See Attachment 1 above for a cartographic depiction of the course of this road.

Ent 103058 Bk 0892 Pg 0938

Attachment 4
Road Centerline Description Cover Page(s)

Popular Name: NORTH FLATS ROAD
County: San Juan
County Road Number: B137
State Geographic Information Database (SGID) Road Identification Number: RD190074.
Total Road Length: 12.88 miles more or less.

Centerline Descriptions Of Road-Segments That Cross Over Federally Owned Land, Derived From Global Positioning System Data And Cross-checked against USGS Digital Orthophoto Quadrangles Compiled By The Utah Automated Geographic Reference Center And Entered Into The State Geographic Information Database (SGID).

Road-Segments Listed by SGID Road Identification Number (RD_ID)	**Road-Segment Numbers**	**Believed Ownership Of Servient Estate**	**Approximate Segment Length**	**See Attached Appendix**
RD190074	**001**	**BLM**	**5.57 Miles**	**A**
RD190074	**002**	**ST**	**1.07 Miles**	**(not shown)**
RD190074	**003**	**BLM**	**2.05 Miles**	**B**
RD190074	**004**	**ST**	**0.75 Miles**	**(not shown)**
RD190074	**005**	**BLM**	**2.6 Miles**	**C**
RD190074	**006**	**ST**	**0.83 Miles**	**(not shown)**
		Total Road Length	**12.88**	**———**

*** Indicates that a Title V permit will be requested, is in process, or has been issued.**
† Indicates that road-segments crossing Forest Service land are under consideration by the state and county as of the date of this Acknowledgment and Notice of Acknowledgment.

Ent 103058 Bk 0892 Pg 0939

Attachment 5

Ent 103058 Bk 0892 Pg 0940

AFFIDAVIT OF HAROLD C. YOUNG

NORTH FLATS ROAD

SAN JUAN COUNTY, UTAH

COUNTY ROAD NUMBER B137

State of Utah)
: ss
County of San Juan)

Harold C. Young, being first duly sworn, deposes and states as follows:

1. I am an adult competent to testify about the matters set forth below based upon my personal knowledge. I currently reside in San Juan County, Utah. I have lived in San Juan County for 77 years.

2. I have traveled and am familiar with a road in San Juan County known as North Flats Road. I am also familiar with the land the road traverses. When I first used and observed the road in 1940, it followed the same route as in 2003, when I last observed it. Attached is a San Juan County map showing North Flats Road. To the best of my knowledge and based upon my use of and familiarity with this road and the land it traverses, the location and route of the road are correctly illustrated on the attached map.

3. I am informed that the County identifies this road according to the road number described above.

4. I have observed that the road has been open to the public for all to use, to come and go as they pleased, since at least as early as 1940 and continuing through 1976 to 2003. Throughout this time period I have observed travel on the road by various means, including: horse, pickup and station wagon. Throughout this time period, the road has been used daily for more than 10 continuous years prior to 1976, and is presently used daily.

Ent 103058 Bk 0892 Pg 0941

5. Throughout the time period from 1940 to 2003, I have used the road myself for the following uses: sight-seeing, recreation and traveling in and through the area.

6. Throughout the time period described in the previous paragraph, I observed vehicles using the road at various times for the uses described in the previous paragraph, plus the following uses: tourism, picnicking and livestock operations.

7. It is also the reputation in the community that this road has been open to the public for all to use, to come and go as they pleased, since at least as early as 1895 and continuing through 1976 to the present, for the uses described in the previous paragraphs.

8. I observed the following evidence of construction and maintenance performed on the road prior to 1976: graded surface.

Dated this 17 day of September, 2007.

Harold C. Young

Harold C. Young

SUBSCRIBED AND SWORN TO before me this 17th day of September, 2007.

Notary Public
GLORIA SCHRADER
5110 State Office Bldg.
Salt Lake City, UT 84114-2477
My Commission Expires
October 10, 2008
State of Utah

Gloria Schrader

Notary Public

Ent 103058 Bk 0892 Pg 0942

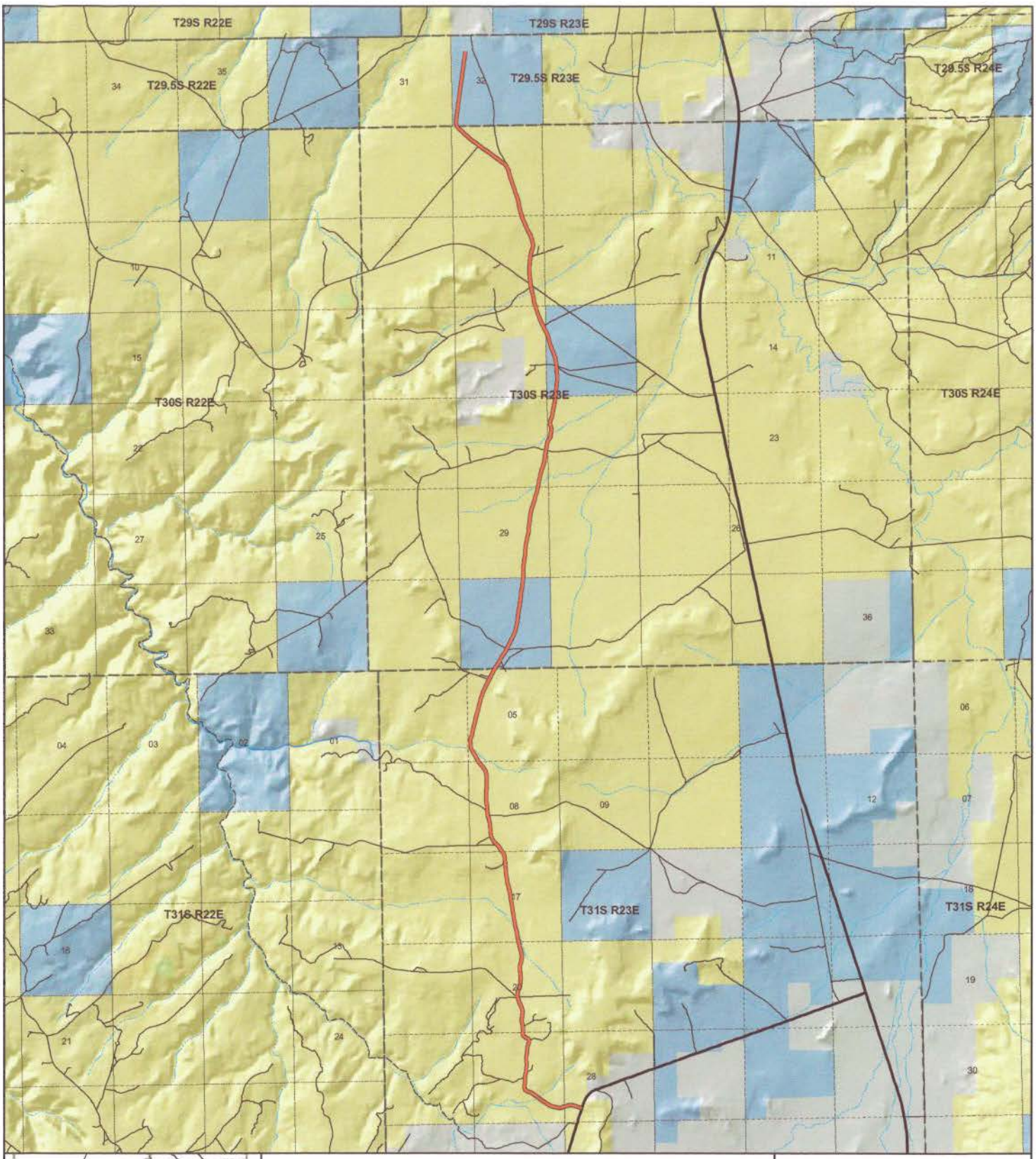

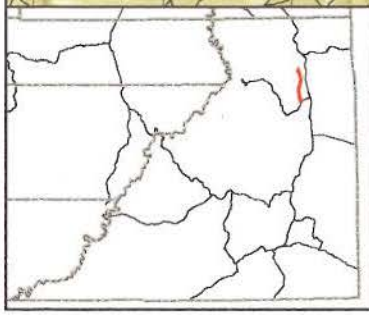

NORTH FLATS
County Unique - B137

Land Ownership Categories
- BLM
- US Forest Service
- Private
- State Lands
- National Parks & Monuments (NPS)
- Wilderness
- National Recreation Area
- State Parks
- Tribal Lands

Transportation Network
- NORTH FLATS
- State / U.S. Highway
- Local Roads

Misc
- City / Town
- Municipalities
- Section = 1 Mile

N

1:89,582
1 inch equals 1.4 miles
Jul 27, 2007

Ent 103058 Bk 0892 Pg 0943

AFFIDAVIT OF TED C. BRONSON

NORTH FLATS ROAD

SAN JUAN COUNTY, UTAH

COUNTY ROAD NUMBER B137

State of Utah)
: ss
County of San Juan)

Ted C. Bronson, being first duly sworn, deposes and states as follows:

1. I am an adult competent to testify about the matters set forth below based upon my personal knowledge. I currently reside in San Juan County, Utah. I have lived in San Juan County 81 years. I worked as a grader for the San Juan County Road Department during the years 1961-1987.

2. I have traveled and am familiar with a road in San Juan County known as North Flats Road. I am also familiar with the land the road traverses. When I first used and observed the road in the early 1940's, it followed the same route as in the late 1980s, when I last observed it. Attached is a San Juan County map showing North Flats Road. To the best of my knowledge and based upon my use of and familiarity with this road and the land it traverses, the location and route of the road are correctly illustrated on the attached map.

3. I am informed that the County identifies this road according to the road number described above.

4. I have observed that the road has been open to the public for all to use, to come and go as they pleased, since at least as early as the early 1940's and continuing through 1976 to the late 1980s. Throughout this time period I have observed travel on the road by various

Ent 103058 Bk 0892 Pg 0944

means, including horses, maintenance vehicles, cars and trucks. Throughout this time period, the road has been used monthly and daily during hunting season.

5. Throughout the time period from the early 1940's to the late 1980s, I have used the road myself for the following uses: hunting, county road maintenance and traveling in and through the area.

6. Throughout the time period described in the previous paragraph, I observed vehicles using the road at various times for the uses described in the previous paragraph, plus the following uses: livestock operations.

7. It is also the reputation in the community that this road has been open to the public for all to use, to come and go as they pleased, since at least as early as sometime before the early 1940s and continuing through 1976 to the present, for the uses described in the previous paragraphs.

8. I personally graded the road from 1974 to the early 1980's as well as observed the following evidence of construction and maintenance performed on the road prior to 1976: road berms, cuts and fills, constructed dugways and culverts from at least as early as the early 1970s.

Dated this 17 day of September, 2007.

Ted C. Bronson

Ted C. Bronson

SUBSCRIBED AND SWORN TO before me this 17th day of September, 2007.

Notary Public
GLORIA SCHRADER
5110 State Office Bldg.
Salt Lake City, UT 84114-2477
My Commission Expires
October 10, 2008
State of Utah

Gloria Schrader

Notary Public

Ent 103058 Bk 0892 Pg 0945

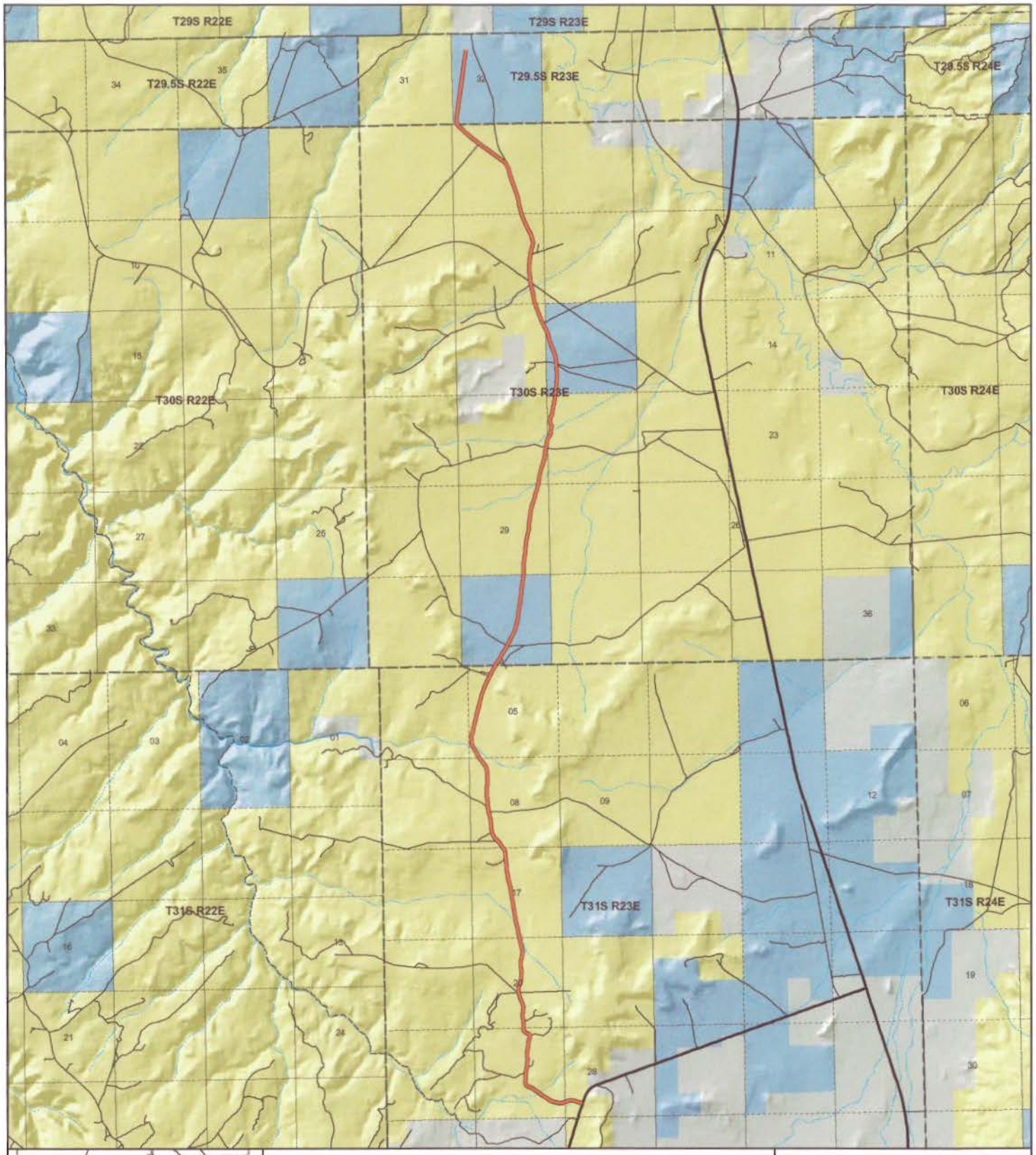

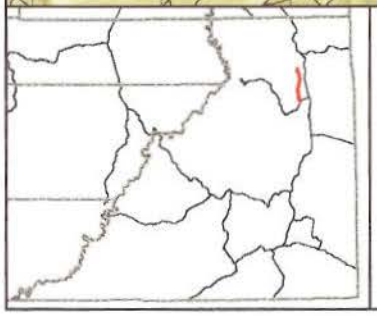

NORTH FLATS
County Unique - B137

Land Ownership Categories

- BLM
- US Forest Service
- Private
- State Lands
- National Parks & Monuments (NPS)
- Wilderness
- National Recreation Area
- State Parks
- Tribal Lands

Transportation Network

- NORTH FLATS
- State / U.S. Highway
- Local Roads

Misc

- City / Town
- Municipalities
- Section = 1 Mile

N

1:89,582

1 inch equals 1.4 miles

Jul 27, 2007

Appendix A to Attachment 4

Popular Name: NORTH FLATS ROAD
County: San Juan
County Road Number: B137
State Geographic Information Database (SGID) Road Identification Number: RD190074.
Road-Segment Number: 001
Road-Segment Length: 5.57 miles more or less.
Believed owner of the land underlying this road-segment is: Bureau of Land Management.

The following description is based upon the geographic coordinate system using the NAD83 Datum. The source is GPS mapping grade data as indicated in the metadata and/or the transportation data model of the State of Utah Geographic Information Database (SGID).

The road-segment itself is the monument that is identified by its physical presence on the land. The location of said physical presence is closely approximated by mapping grade Global Positioning System (GPS) data. Said data are checked against the corresponding gray-scale 1-meter Digital Orthophoto Quadrangles published by the United States Geological Survey (USGS) to verify a reasonable degree of accuracy. In circumstances where accurate satellite signal acquisition is not possible, such as deep, narrow canyons or under a canopy of dense foliage, or where very sharp curves in the road make accuracy questionable, such portions of the road were digitized from the corresponding gray-scale 1-meter Digital Orthophoto Quadrangles published by the United States Geological Survey (USGS).

This road-segment may traverse:
Township 30 South Range 23 East, Section(s) 32, Salt Lake Base & Meridian
Township 31 South Range 23 East, Section(s) 5,8,17,20,28,29, Salt Lake Base & Meridian

The following description closely approximates the location of the centerline of the physical monument (NORTH FLATS ROAD)-- Segment 001 based on mapping grade Global Positioning System (GPS) data as defined above:

Beginning at a point on the road center line located at 38 degrees 03 minutes 23.46 seconds North Latitude and -109 degrees 24 minutes 29.33 seconds West Longitude, which can be converted to mapping accuracy State Plane Utah South Zone NAD 83 feet coordinates of X = 2,242,676.8 feet and Y = 10,355,311.8 feet; thence the following courses along the said road center line:

thence North 68 Degrees 35 Minutes 25 Seconds West 38.1 feet
thence North 73 Degrees 06 Minutes 38 Seconds West 47.7 feet
thence North 72 Degrees 40 Minutes 19 Seconds West 73.7 feet
thence North 72 Degrees 00 Minutes 33 Seconds West 82.6 feet
thence North 71 Degrees 51 Minutes 54 Seconds West 87.2 feet
thence North 74 Degrees 12 Minutes 33 Seconds West 88.8 feet
thence North 76 Degrees 59 Minutes 52 Seconds West 87 feet
thence North 78 Degrees 00 Minutes 27 Seconds West 86.3 feet
thence North 83 Degrees 31 Minutes 36 Seconds West 86.2 feet
thence South 88 Degrees 05 Minutes 22 Seconds West 81.7 feet

thence South 73 Degrees 57 Minutes 16 Seconds West 77.4 feet
thence South 70 Degrees 12 Minutes 37 Seconds West 84.6 feet
thence South 75 Degrees 27 Minutes 11 Seconds West 86.7 feet
thence South 76 Degrees 01 Minutes 18 Seconds West 36.9 feet
thence South 75 Degrees 59 Minutes 56 Seconds West 42.1 feet
thence South 59 Degrees 33 Minutes 00 Seconds West 63.4 feet
thence South 57 Degrees 21 Minutes 08 Seconds West 69.9 feet
thence South 78 Degrees 23 Minutes 23 Seconds West 75.3 feet
thence North 85 Degrees 09 Minutes 00 Seconds West 76.8 feet
thence North 80 Degrees 02 Minutes 36 Seconds West 70 feet
thence North 78 Degrees 59 Minutes 25 Seconds West 80.3 feet
thence North 77 Degrees 19 Minutes 22 Seconds West 81.8 feet
thence North 75 Degrees 45 Minutes 56 Seconds West 82.4 feet
thence North 74 Degrees 10 Minutes 02 Seconds West 82.7 feet
thence North 69 Degrees 08 Minutes 45 Seconds West 80.9 feet
thence North 66 Degrees 21 Minutes 41 Seconds West 80.1 feet
thence North 62 Degrees 54 Minutes 54 Seconds West 82 feet
thence North 59 Degrees 15 Minutes 37 Seconds West 84.6 feet
thence North 57 Degrees 33 Minutes 05 Seconds West 83.1 feet
thence North 58 Degrees 17 Minutes 41 Seconds West 77.4 feet
thence North 57 Degrees 04 Minutes 57 Seconds West 77.3 feet
thence North 55 Degrees 55 Minutes 11 Seconds West 75.5 feet
thence North 56 Degrees 28 Minutes 02 Seconds West 73.1 feet
thence North 56 Degrees 01 Minutes 23 Seconds West 71.1 feet
thence North 55 Degrees 42 Minutes 28 Seconds West 69.4 feet
thence North 55 Degrees 32 Minutes 06 Seconds West 67.9 feet
thence North 53 Degrees 51 Minutes 48 Seconds West 60.8 feet
thence North 55 Degrees 09 Minutes 57 Seconds West 43.3 feet
thence North 56 Degrees 23 Minutes 38 Seconds West 48.2 feet
thence North 55 Degrees 00 Minutes 48 Seconds West 78.4 feet
thence North 54 Degrees 10 Minutes 33 Seconds West 85.7 feet
thence North 55 Degrees 29 Minutes 53 Seconds West 89.1 feet
thence North 58 Degrees 40 Minutes 46 Seconds West 93.3 feet
thence North 63 Degrees 38 Minutes 40 Seconds West 92.9 feet
thence North 66 Degrees 21 Minutes 32 Seconds West 89.8 feet
thence North 66 Degrees 48 Minutes 37 Seconds West 84.8 feet
thence North 64 Degrees 50 Minutes 47 Seconds West 83.2 feet
thence North 52 Degrees 42 Minutes 07 Seconds West 77.4 feet
thence North 36 Degrees 34 Minutes 57 Seconds West 70.4 feet
thence North 21 Degrees 06 Minutes 46 Seconds West 60 feet
thence North 08 Degrees 56 Minutes 14 Seconds West 52.4 feet
thence North 02 Degrees 58 Minutes 13 Seconds East 57.5 feet
thence North 01 Degrees 44 Minutes 05 Seconds East 64.7 feet
thence North 03 Degrees 56 Minutes 10 Seconds East 62.2 feet
thence North 00 Degrees 18 Minutes 00 Seconds West 81 feet
thence North 01 Degrees 21 Minutes 25 Seconds West 88.9 feet
thence North 00 Degrees 33 Minutes 29 Seconds East 87.6 feet
thence North 03 Degrees 54 Minutes 42 Seconds East 84.9 feet
thence North 07 Degrees 07 Minutes 52 Seconds East 68.5 feet

thence North 09 Degrees 12 Minutes 03 Seconds East 79.5 feet
thence North 09 Degrees 28 Minutes 05 Seconds East 90.9 feet
thence North 15 Degrees 27 Minutes 50 Seconds East 71.3 feet
thence North 16 Degrees 11 Minutes 29 Seconds East 52 feet
thence North 11 Degrees 44 Minutes 48 Seconds East 55 feet
thence North 06 Degrees 16 Minutes 25 Seconds East 88.8 feet
thence North 02 Degrees 45 Minutes 09 Seconds East 98.6 feet
thence North 01 Degrees 28 Minutes 16 Seconds East 95.5 feet
thence North 01 Degrees 18 Minutes 48 Seconds East 93.2 feet
thence North 00 Degrees 31 Minutes 27 Seconds East 91.2 feet
thence North 05 Degrees 04 Minutes 51 Seconds West 90.5 feet
thence North 07 Degrees 08 Minutes 34 Seconds West 99.1 feet
thence North 01 Degrees 02 Minutes 04 Seconds West 102.4 feet
thence North 07 Degrees 08 Minutes 50 Seconds East 101.3 feet
thence North 06 Degrees 18 Minutes 10 Seconds East 102.7 feet
thence North 05 Degrees 47 Minutes 44 Seconds East 102 feet
thence North 04 Degrees 47 Minutes 31 Seconds East 99.8 feet
thence North 04 Degrees 35 Minutes 18 Seconds East 100.1 feet
thence North 06 Degrees 28 Minutes 32 Seconds East 100.1 feet
thence North 12 Degrees 51 Minutes 09 Seconds East 98.1 feet
thence North 16 Degrees 37 Minutes 38 Seconds East 94.7 feet
thence North 15 Degrees 54 Minutes 07 Seconds East 90.5 feet
thence North 12 Degrees 32 Minutes 37 Seconds East 84.1 feet
thence North 02 Degrees 22 Minutes 42 Seconds East 56.2 feet
thence North 08 Degrees 40 Minutes 43 Seconds West 42.8 feet
thence North 18 Degrees 44 Minutes 05 Seconds West 38.4 feet
thence North 32 Degrees 57 Minutes 39 Seconds West 30.4 feet
thence North 49 Degrees 30 Minutes 51 Seconds West 22.1 feet
thence North 69 Degrees 48 Minutes 46 Seconds West 31.9 feet
thence North 71 Degrees 33 Minutes 00 Seconds West 37.8 feet
thence North 67 Degrees 06 Minutes 05 Seconds West 42.5 feet
thence North 54 Degrees 51 Minutes 36 Seconds West 44.7 feet
thence North 48 Degrees 15 Minutes 22 Seconds West 49.5 feet
thence North 57 Degrees 09 Minutes 51 Seconds West 56.4 feet
thence North 56 Degrees 40 Minutes 53 Seconds West 72.9 feet
thence North 28 Degrees 50 Minutes 52 Seconds West 72.1 feet
thence North 01 Degrees 46 Minutes 53 Seconds West 76.2 feet
thence North 10 Degrees 32 Minutes 30 Seconds East 50.4 feet
thence North 10 Degrees 31 Minutes 36 Seconds East 35.1 feet
thence North 08 Degrees 12 Minutes 03 Seconds East 93.2 feet
thence North 01 Degrees 04 Minutes 27 Seconds West 97.1 feet
thence North 11 Degrees 34 Minutes 23 Seconds West 100.7 feet
thence North 13 Degrees 52 Minutes 13 Seconds West 107.7 feet
thence North 11 Degrees 49 Minutes 30 Seconds West 119.9 feet
thence North 05 Degrees 36 Minutes 52 Seconds West 127.5 feet
thence North 01 Degrees 28 Minutes 01 Seconds East 127.7 feet
thence North 02 Degrees 58 Minutes 13 Seconds East 126.5 feet
thence North 03 Degrees 57 Minutes 14 Seconds East 119.4 feet
thence North 08 Degrees 52 Minutes 05 Seconds East 105 feet

thence North 05 Degrees 46 Minutes 50 Seconds East 96 feet
thence North 10 Degrees 28 Minutes 49 Seconds West 94.7 feet
thence North 21 Degrees 06 Minutes 11 Seconds West 97.9 feet
thence North 23 Degrees 00 Minutes 51 Seconds West 91.8 feet
thence North 22 Degrees 43 Minutes 32 Seconds West 89.5 feet
thence North 22 Degrees 20 Minutes 10 Seconds West 89.2 feet
thence North 20 Degrees 52 Minutes 50 Seconds West 88.7 feet
thence North 19 Degrees 11 Minutes 46 Seconds West 90.2 feet
thence North 18 Degrees 44 Minutes 05 Seconds West 94.4 feet
thence North 21 Degrees 02 Minutes 11 Seconds West 85.3 feet
thence North 17 Degrees 18 Minutes 52 Seconds West 62.8 feet
thence North 08 Degrees 13 Minutes 49 Seconds West 66.6 feet
thence North 00 Degrees 31 Minutes 25 Seconds West 84 feet
thence North 06 Degrees 26 Minutes 44 Seconds East 92.2 feet
thence North 12 Degrees 47 Minutes 31 Seconds East 86.9 feet
thence North 20 Degrees 24 Minutes 15 Seconds East 89.1 feet
thence North 23 Degrees 08 Minutes 05 Seconds East 94.1 feet
thence North 19 Degrees 16 Minutes 23 Seconds East 94 feet
thence North 10 Degrees 36 Minutes 57 Seconds East 93.6 feet
thence North 05 Degrees 59 Minutes 44 Seconds East 92.8 feet
thence North 05 Degrees 08 Minutes 25 Seconds East 90 feet
thence North 07 Degrees 18 Minutes 36 Seconds East 81.8 feet
thence North 11 Degrees 26 Minutes 53 Seconds East 75.7 feet
thence North 10 Degrees 16 Minutes 25 Seconds East 75.1 feet
thence North 04 Degrees 41 Minutes 54 Seconds West 72.7 feet
thence North 12 Degrees 46 Minutes 21 Seconds West 72.9 feet
thence North 09 Degrees 50 Minutes 56 Seconds West 71.2 feet
thence North 07 Degrees 33 Minutes 28 Seconds West 70.1 feet
thence North 07 Degrees 18 Minutes 58 Seconds West 64.5 feet
thence North 07 Degrees 09 Minutes 48 Seconds West 71.4 feet
thence North 06 Degrees 30 Minutes 47 Seconds West 81.9 feet
thence North 03 Degrees 44 Minutes 49 Seconds West 81.9 feet
thence North 00 Degrees 51 Minutes 02 Seconds East 81.7 feet
thence North 06 Degrees 49 Minutes 30 Seconds East 82 feet
thence North 13 Degrees 47 Minutes 27 Seconds East 83.6 feet
thence North 15 Degrees 22 Minutes 33 Seconds East 86.2 feet
thence North 14 Degrees 55 Minutes 05 Seconds East 88.8 feet
thence North 11 Degrees 08 Minutes 10 Seconds East 87.7 feet
thence North 06 Degrees 26 Minutes 04 Seconds East 89.5 feet
thence North 02 Degrees 15 Minutes 50 Seconds East 88 feet
thence North 03 Degrees 09 Minutes 43 Seconds West 85.4 feet
thence North 07 Degrees 29 Minutes 02 Seconds West 78.7 feet
thence North 11 Degrees 27 Minutes 52 Seconds West 76.3 feet
thence North 12 Degrees 48 Minutes 07 Seconds West 77.3 feet
thence North 14 Degrees 54 Minutes 38 Seconds West 79.3 feet
thence North 14 Degrees 16 Minutes 47 Seconds West 81.5 feet
thence North 13 Degrees 37 Minutes 06 Seconds West 82.6 feet
thence North 12 Degrees 40 Minutes 49 Seconds West 82.6 feet
thence North 12 Degrees 40 Minutes 49 Seconds West 82.6 feet

thence North 12 Degrees 45 Minutes 09 Seconds West 80.6 feet
thence North 12 Degrees 13 Minutes 17 Seconds West 61.5 feet
thence North 12 Degrees 10 Minutes 58 Seconds West 18 feet
thence North 12 Degrees 55 Minutes 31 Seconds West 84.1 feet
thence North 12 Degrees 20 Minutes 52 Seconds West 84.9 feet
thence North 12 Degrees 38 Minutes 19 Seconds West 86 feet
thence North 11 Degrees 41 Minutes 41 Seconds West 86.4 feet
thence North 11 Degrees 51 Minutes 52 Seconds West 86.7 feet
thence North 12 Degrees 16 Minutes 54 Seconds West 93.3 feet
thence North 12 Degrees 26 Minutes 55 Seconds West 96.7 feet
thence North 13 Degrees 05 Minutes 43 Seconds West 99.3 feet
thence North 11 Degrees 57 Minutes 32 Seconds West 105.5 feet
thence North 12 Degrees 26 Minutes 30 Seconds West 110.8 feet
thence North 12 Degrees 30 Minutes 00 Seconds West 111.8 feet
thence North 11 Degrees 48 Minutes 48 Seconds West 108.5 feet
thence North 10 Degrees 51 Minutes 17 Seconds West 107.5 feet
thence North 10 Degrees 13 Minutes 33 Seconds West 106.6 feet
thence North 09 Degrees 19 Minutes 50 Seconds West 100.3 feet
thence North 09 Degrees 14 Minutes 28 Seconds West 95 feet
thence North 09 Degrees 59 Minutes 18 Seconds West 95.5 feet
thence North 09 Degrees 22 Minutes 53 Seconds West 89.4 feet
thence North 09 Degrees 15 Minutes 41 Seconds West 92.7 feet
thence North 08 Degrees 46 Minutes 45 Seconds West 91.2 feet
thence North 09 Degrees 41 Minutes 36 Seconds West 90.5 feet
thence North 09 Degrees 53 Minutes 54 Seconds West 90.5 feet
thence North 09 Degrees 51 Minutes 50 Seconds West 90.8 feet
thence North 09 Degrees 15 Minutes 02 Seconds West 90.7 feet
thence North 08 Degrees 56 Minutes 02 Seconds West 89.6 feet
thence North 10 Degrees 39 Minutes 47 Seconds West 85.7 feet
thence North 08 Degrees 33 Minutes 07 Seconds West 86.9 feet
thence North 09 Degrees 53 Minutes 54 Seconds West 90.5 feet
thence North 09 Degrees 51 Minutes 50 Seconds West 90.8 feet
thence North 10 Degrees 04 Minutes 29 Seconds West 88.9 feet
thence North 09 Degrees 01 Minutes 43 Seconds West 84.3 feet
thence North 11 Degrees 39 Minutes 19 Seconds West 80 feet
thence North 11 Degrees 18 Minutes 35 Seconds West 73.9 feet
thence North 15 Degrees 24 Minutes 32 Seconds West 68 feet
thence North 13 Degrees 13 Minutes 48 Seconds West 66 feet
thence North 15 Degrees 03 Minutes 24 Seconds West 69.6 feet
thence North 13 Degrees 39 Minutes 48 Seconds West 61 feet
thence North 21 Degrees 06 Minutes 52 Seconds West 42.5 feet
thence North 24 Degrees 58 Minutes 34 Seconds West 40.1 feet
thence North 12 Degrees 04 Minutes 04 Seconds West 48.3 feet
thence North 13 Degrees 42 Minutes 42 Seconds West 43.9 feet
thence North 12 Degrees 17 Minutes 25 Seconds West 37.9 feet
thence North 03 Degrees 52 Minutes 32 Seconds West 31.6 feet
thence North 09 Degrees 02 Minutes 07 Seconds East 24.3 feet
thence North 04 Degrees 06 Minutes 48 Seconds West 14.8 feet
thence North 12 Degrees 08 Minutes 29 Seconds West 20.8 feet

thence North 01 Degrees 06 Minutes 23 Seconds West 23.3 feet
thence North 06 Degrees 38 Minutes 05 Seconds East 24.5 feet
thence North 10 Degrees 25 Minutes 26 Seconds West 37.3 feet
thence North 12 Degrees 38 Minutes 18 Seconds West 43 feet
thence North 16 Degrees 59 Minutes 55 Seconds West 37.7 feet
thence North 10 Degrees 28 Minutes 29 Seconds West 39 feet
thence North 09 Degrees 45 Minutes 42 Seconds West 39.9 feet
thence North 09 Degrees 28 Minutes 32 Seconds West 43.2 feet
thence North 08 Degrees 58 Minutes 47 Seconds West 43.5 feet
thence North 07 Degrees 53 Minutes 38 Seconds West 44.7 feet
thence North 07 Degrees 28 Minutes 47 Seconds West 42 feet
thence North 08 Degrees 52 Minutes 59 Seconds West 35.2 feet
thence North 06 Degrees 20 Minutes 13 Seconds West 34.3 feet
thence North 11 Degrees 46 Minutes 08 Seconds West 46.2 feet
thence North 07 Degrees 37 Minutes 33 Seconds West 92.6 feet
thence North 07 Degrees 01 Minutes 09 Seconds West 109.4 feet
thence North 06 Degrees 21 Minutes 40 Seconds West 111.9 feet
thence North 04 Degrees 34 Minutes 48 Seconds West 109.9 feet
thence North 03 Degrees 25 Minutes 51 Seconds West 108.1 feet
thence North 02 Degrees 47 Minutes 20 Seconds West 105.8 feet
thence North 02 Degrees 01 Minutes 28 Seconds West 109 feet
thence North 04 Degrees 50 Minutes 13 Seconds West 103.7 feet
thence North 12 Degrees 34 Minutes 23 Seconds West 88 feet
thence North 22 Degrees 29 Minutes 09 Seconds West 63.4 feet
thence North 23 Degrees 59 Minutes 24 Seconds West 35.1 feet
thence North 29 Degrees 28 Minutes 01 Seconds West 48.5 feet
thence North 36 Degrees 17 Minutes 34 Seconds West 81.5 feet
thence North 36 Degrees 36 Minutes 04 Seconds West 23.2 feet
thence North 36 Degrees 38 Minutes 33 Seconds West 89.3 feet
thence North 34 Degrees 35 Minutes 52 Seconds West 120 feet
thence North 34 Degrees 27 Minutes 16 Seconds West 123.3 feet
thence North 41 Degrees 20 Minutes 49 Seconds West 127.9 feet
thence North 46 Degrees 16 Minutes 13 Seconds West 27.4 feet
thence North 46 Degrees 26 Minutes 51 Seconds West 104.2 feet
thence North 43 Degrees 28 Minutes 17 Seconds West 130.9 feet
thence North 36 Degrees 21 Minutes 35 Seconds West 125.4 feet
thence North 28 Degrees 58 Minutes 06 Seconds West 127.9 feet
thence North 23 Degrees 50 Minutes 40 Seconds West 128.1 feet
thence North 16 Degrees 51 Minutes 23 Seconds West 25.3 feet
thence North 16 Degrees 06 Minutes 44 Seconds West 97.5 feet
thence North 08 Degrees 24 Minutes 32 Seconds West 130.3 feet
thence North 01 Degrees 02 Minutes 29 Seconds West 126.7 feet
thence North 01 Degrees 58 Minutes 14 Seconds West 123.8 feet
thence North 06 Degrees 09 Minutes 47 Seconds West 122 feet
thence North 07 Degrees 41 Minutes 48 Seconds West 119.8 feet
thence North 09 Degrees 26 Minutes 27 Seconds West 115.7 feet
thence North 11 Degrees 52 Minutes 57 Seconds West 107.9 feet
thence North 12 Degrees 58 Minutes 29 Seconds West 97.2 feet
thence North 19 Degrees 52 Minutes 52 Seconds West 88.1 feet

thence North 21 Degrees 47 Minutes 04 Seconds West 33.1 feet
thence North 21 Degrees 34 Minutes 05 Seconds West 52.5 feet
thence North 10 Degrees 52 Minutes 12 Seconds West 94.8 feet
thence North 03 Degrees 50 Minutes 46 Seconds West 79.6 feet
thence North 03 Degrees 39 Minutes 56 Seconds West 16.8 feet
thence North 01 Degrees 28 Minutes 35 Seconds West 95.8 feet
thence North 00 Degrees 06 Minutes 51 Seconds East 90.9 feet
thence North 02 Degrees 36 Minutes 54 Seconds West 89.3 feet
thence North 08 Degrees 28 Minutes 50 Seconds West 103.8 feet
thence North 11 Degrees 58 Minutes 11 Seconds West 102.2 feet
thence North 10 Degrees 02 Minutes 42 Seconds West 87.2 feet
thence North 07 Degrees 23 Minutes 34 Seconds West 74.4 feet
thence North 04 Degrees 51 Minutes 52 Seconds West 86.6 feet
thence North 00 Degrees 43 Minutes 02 Seconds West 89.9 feet
thence North 00 Degrees 30 Minutes 17 Seconds East 93.5 feet
thence North 00 Degrees 30 Minutes 00 Seconds West 93.5 feet
thence North 00 Degrees 05 Minutes 50 Seconds West 93.2 feet
thence North 01 Degrees 03 Minutes 53 Seconds East 96.5 feet
thence North 03 Degrees 33 Minutes 05 Seconds East 102.6 feet
thence North 03 Degrees 43 Minutes 16 Seconds East 103 feet
thence North 03 Degrees 46 Minutes 23 Seconds East 101.6 feet
thence North 02 Degrees 41 Minutes 03 Seconds East 100.9 feet
thence North 00 Degrees 59 Minutes 24 Seconds East 102.1 feet
thence North 00 Degrees 38 Minutes 58 Seconds West 107.3 feet
thence North 00 Degrees 01 Minutes 45 Seconds East 114.5 feet
thence North 02 Degrees 24 Minutes 29 Seconds West 115.9 feet
thence North 04 Degrees 13 Minutes 36 Seconds West 110.2 feet
thence North 07 Degrees 53 Minutes 37 Seconds West 114.2 feet
thence North 13 Degrees 48 Minutes 56 Seconds West 105.3 feet
thence North 21 Degrees 32 Minutes 15 Seconds West 80.6 feet
thence North 30 Degrees 36 Minutes 06 Seconds West 87.8 feet
thence North 36 Degrees 21 Minutes 13 Seconds West 101.5 feet
thence North 39 Degrees 25 Minutes 37 Seconds West 106.6 feet
thence North 39 Degrees 13 Minutes 17 Seconds West 111.8 feet
thence North 38 Degrees 09 Minutes 32 Seconds West 110.1 feet
thence North 35 Degrees 30 Minutes 01 Seconds West 110.4 feet
thence North 32 Degrees 20 Minutes 09 Seconds West 18.9 feet
thence North 32 Degrees 21 Minutes 44 Seconds West 93 feet
thence North 30 Degrees 47 Minutes 56 Seconds West 111.2 feet
thence North 29 Degrees 28 Minutes 12 Seconds West 109.7 feet
thence North 28 Degrees 47 Minutes 56 Seconds West 108.7 feet
thence North 29 Degrees 35 Minutes 25 Seconds West 108 feet
thence North 31 Degrees 36 Minutes 32 Seconds West 111.8 feet
thence North 33 Degrees 28 Minutes 39 Seconds West 112.1 feet
thence North 30 Degrees 05 Minutes 47 Seconds West 88.5 feet
thence North 22 Degrees 26 Minutes 39 Seconds West 60.9 feet
thence North 14 Degrees 52 Minutes 55 Seconds West 83.4 feet
thence North 01 Degrees 39 Minutes 30 Seconds West 96.8 feet
thence North 02 Degrees 42 Minutes 08 Seconds East 87.7 feet

thence North 09 Degrees 55 Minutes 37 Seconds West 74.6 feet
thence North 12 Degrees 10 Minutes 34 Seconds West 84.5 feet
thence North 05 Degrees 43 Minutes 29 Seconds East 65.7 feet
thence North 17 Degrees 11 Minutes 20 Seconds East 50.2 feet
thence North 20 Degrees 45 Minutes 32 Seconds East 65.8 feet
thence North 22 Degrees 38 Minutes 53 Seconds East 88.4 feet
thence North 15 Degrees 25 Minutes 14 Seconds East 102.9 feet
thence North 11 Degrees 04 Minutes 37 Seconds East 111.5 feet
thence North 11 Degrees 18 Minutes 36 Seconds East 110.9 feet
thence North 11 Degrees 45 Minutes 33 Seconds East 108.4 feet
thence North 11 Degrees 37 Minutes 24 Seconds East 114.4 feet
thence North 11 Degrees 57 Minutes 31 Seconds East 112.8 feet
thence North 12 Degrees 49 Minutes 02 Seconds East 104.1 feet
thence North 13 Degrees 33 Minutes 59 Seconds East 106.8 feet
thence North 12 Degrees 54 Minutes 32 Seconds East 99.1 feet
thence North 13 Degrees 24 Minutes 45 Seconds East 98.3 feet
thence North 14 Degrees 16 Minutes 45 Seconds East 92.6 feet
thence North 14 Degrees 09 Minutes 52 Seconds East 85.4 feet
thence North 14 Degrees 59 Minutes 58 Seconds East 75.9 feet
thence North 15 Degrees 36 Minutes 31 Seconds East 68.2 feet
thence North 14 Degrees 31 Minutes 09 Seconds East 64.1 feet
thence North 16 Degrees 37 Minutes 42 Seconds East 63.1 feet
thence North 14 Degrees 12 Minutes 04 Seconds East 59 feet
thence North 15 Degrees 10 Minutes 30 Seconds East 60.3 feet
thence North 15 Degrees 05 Minutes 10 Seconds East 50.7 feet
thence North 14 Degrees 14 Minutes 07 Seconds East 45.8 feet
thence North 12 Degrees 41 Minutes 44 Seconds East 35 feet
thence North 12 Degrees 39 Minutes 56 Seconds East 46.8 feet
thence North 08 Degrees 59 Minutes 39 Seconds East 36.6 feet
thence North 12 Degrees 59 Minutes 09 Seconds East 48.5 feet
thence North 11 Degrees 50 Minutes 09 Seconds East 98.3 feet
thence North 12 Degrees 39 Minutes 31 Seconds East 114.1 feet
thence North 14 Degrees 37 Minutes 20 Seconds East 118.5 feet
thence North 19 Degrees 14 Minutes 50 Seconds East 117.7 feet
thence North 19 Degrees 16 Minutes 51 Seconds East 119.5 feet
thence North 19 Degrees 18 Minutes 18 Seconds East 127.1 feet
thence North 19 Degrees 52 Minutes 08 Seconds East 130.4 feet
thence North 20 Degrees 33 Minutes 20 Seconds East 132.7 feet
thence North 22 Degrees 22 Minutes 33 Seconds East 131.9 feet
thence North 26 Degrees 28 Minutes 07 Seconds East 124.6 feet
thence North 27 Degrees 46 Minutes 25 Seconds East 122.7 feet
thence North 26 Degrees 20 Minutes 12 Seconds East 119.3 feet
thence North 23 Degrees 05 Minutes 11 Seconds East 105.8 feet
thence North 21 Degrees 59 Minutes 12 Seconds East 21.6 feet
thence North 25 Degrees 40 Minutes 04 Seconds East 56.2 feet
thence North 29 Degrees 45 Minutes 04 Seconds East 91.7 feet
thence North 31 Degrees 24 Minutes 09 Seconds East 13.1 feet
thence North 31 Degrees 52 Minutes 40 Seconds East 93 feet
thence North 29 Degrees 53 Minutes 05 Seconds East 111.6 feet

thence North 28 Degrees 04 Minutes 55 Seconds East 111.1 feet
thence North 25 Degrees 45 Minutes 17 Seconds East 115.1 feet
thence North 25 Degrees 04 Minutes 47 Seconds East 109.9 feet
thence North 25 Degrees 15 Minutes 40 Seconds East 4.2 feet
thence North 29 Degrees 09 Minutes 17 Seconds East 3.2 feet more or less to **the ending point at:** 38 degrees 07 minutes 37.23 seconds North Latitude and -109 degrees 25 minutes 27.93 seconds West Longitude, which can be converted to mapping accuracy State Plane Utah South Zone NAD 83 feet coordinates of X = 2,237,421.7 feet and Y = 10,380,870.5 feet.

Appendix B to Attachment 4

Popular Name: NORTH FLATS ROAD
County: San Juan
County Road Number: B137
State Geographic Information Database (SGID) Road Identification Number: RD190074.
Road-Segment Number: 003
Road-Segment Length: 2.05 miles more or less.
Believed owner of the land underlying this road-segment is: Bureau of Land Management.

The following description is based upon the geographic coordinate system using the NAD83 Datum. The source is GPS mapping grade data as indicated in the metadata and/or the transportation data model of the State of Utah Geographic Information Database (SGID).

The road-segment itself is the monument that is identified by its physical presence on the land. The location of said physical presence is closely approximated by mapping grade Global Positioning System (GPS) data. Said data are checked against the corresponding gray-scale 1-meter Digital Orthophoto Quadrangles published by the United States Geological Survey (USGS) to verify a reasonable degree of accuracy. In circumstances where accurate satellite signal acquisition is not possible, such as deep, narrow canyons or under a canopy of dense foliage, or where very sharp curves in the road make accuracy questionable, such portions of the road were digitized from the corresponding gray-scale 1-meter Digital Orthophoto Quadrangles published by the United States Geological Survey (USGS).

This road-segment may traverse:
Township 30 South Range 23 East, Section(s) 20,21,29, Salt Lake Base & Meridian

The following description closely approximates the location of the centerline of the physical monument (NORTH FLATS ROAD)-- Segment 003 based on mapping grade Global Positioning System (GPS) data as defined above:

Beginning at a point on the road center line located at 38 degrees 08 minutes 29.43 seconds North Latitude and -109 degrees 25 minutes 06.15 seconds West Longitude, which can be converted to mapping accuracy State Plane Utah South Zone NAD 83 feet coordinates of X = 2,239,043.6 feet and Y = 10,386,188.4 feet; thence the following courses along the said road center line:

thence North 00 Degrees 07 Minutes 00 Seconds East 122.3 feet
thence North 00 Degrees 16 Minutes 07 Seconds East 132.6 feet
thence North 00 Degrees 43 Minutes 00 Seconds East 129.6 feet
thence North 01 Degrees 36 Minutes 38 Seconds East 137.9 feet
thence North 03 Degrees 14 Minutes 08 Seconds East 138.4 feet
thence North 06 Degrees 06 Minutes 11 Seconds East 135.4 feet
thence North 07 Degrees 30 Minutes 20 Seconds East 130.5 feet
thence North 08 Degrees 45 Minutes 26 Seconds East 129.3 feet
thence North 07 Degrees 00 Minutes 26 Seconds East 129 feet
thence North 06 Degrees 35 Minutes 17 Seconds East 136.8 feet
thence North 05 Degrees 04 Minutes 13 Seconds East 136.8 feet

thence North 02 Degrees 50 Minutes 59 Seconds East 131.4 feet
thence North 03 Degrees 59 Minutes 13 Seconds East 127.3 feet
thence North 07 Degrees 40 Minutes 26 Seconds East 134.9 feet
thence North 08 Degrees 57 Minutes 37 Seconds East 136.6 feet
thence North 09 Degrees 58 Minutes 08 Seconds East 134.4 feet
thence North 10 Degrees 59 Minutes 01 Seconds East 132.5 feet
thence North 13 Degrees 08 Minutes 50 Seconds East 131.2 feet
thence North 12 Degrees 26 Minutes 24 Seconds East 126.5 feet
thence North 11 Degrees 33 Minutes 58 Seconds East 119.7 feet
thence North 08 Degrees 15 Minutes 45 Seconds East 123.4 feet
thence North 04 Degrees 04 Minutes 01 Seconds East 129.3 feet
thence North 02 Degrees 03 Minutes 52 Seconds East 135.3 feet
thence North 03 Degrees 44 Minutes 03 Seconds East 126 feet
thence North 05 Degrees 33 Minutes 43 Seconds East 112.5 feet
thence North 07 Degrees 37 Minutes 05 Seconds East 112 feet
thence North 08 Degrees 05 Minutes 31 Seconds East 112.4 feet
thence North 07 Degrees 25 Minutes 45 Seconds East 112.3 feet
thence North 08 Degrees 08 Minutes 27 Seconds East 111.8 feet
thence North 08 Degrees 38 Minutes 22 Seconds East 111.9 feet
thence North 11 Degrees 28 Minutes 12 Seconds East 112.6 feet
thence North 14 Degrees 56 Minutes 32 Seconds East 113.6 feet
thence North 16 Degrees 56 Minutes 55 Seconds East 115.1 feet
thence North 18 Degrees 11 Minutes 18 Seconds East 114.9 feet
thence North 18 Degrees 23 Minutes 45 Seconds East 114.7 feet
thence North 18 Degrees 20 Minutes 50 Seconds East 112.9 feet
thence North 18 Degrees 21 Minutes 05 Seconds East 110.8 feet
thence North 13 Degrees 36 Minutes 40 Seconds East 107.8 feet
thence North 13 Degrees 49 Minutes 26 Seconds East 106.2 feet
thence North 15 Degrees 13 Minutes 00 Seconds East 107.9 feet
thence North 14 Degrees 39 Minutes 55 Seconds East 113.1 feet
thence North 14 Degrees 33 Minutes 03 Seconds East 117.8 feet
thence North 14 Degrees 32 Minutes 30 Seconds East 119.1 feet
thence North 12 Degrees 45 Minutes 19 Seconds East 90.9 feet
thence North 12 Degrees 45 Minutes 48 Seconds East 25.3 feet
thence North 11 Degrees 10 Minutes 34 Seconds East 112.2 feet
thence North 08 Degrees 54 Minutes 30 Seconds East 108.7 feet
thence North 09 Degrees 01 Minutes 40 Seconds East 113.4 feet
thence North 09 Degrees 11 Minutes 24 Seconds East 119.4 feet
thence North 11 Degrees 19 Minutes 03 Seconds East 120.6 feet
thence North 14 Degrees 43 Minutes 40 Seconds East 115.2 feet
thence North 17 Degrees 49 Minutes 15 Seconds East 112.9 feet
thence North 17 Degrees 14 Minutes 39 Seconds East 113.2 feet
thence North 17 Degrees 52 Minutes 48 Seconds East 115.7 feet
thence North 18 Degrees 23 Minutes 21 Seconds East 117.8 feet
thence North 17 Degrees 02 Minutes 48 Seconds East 120 feet
thence North 15 Degrees 55 Minutes 10 Seconds East 123.4 feet
thence North 12 Degrees 58 Minutes 02 Seconds East 130.1 feet
thence North 10 Degrees 28 Minutes 00 Seconds East 135.3 feet
thence North 07 Degrees 09 Minutes 58 Seconds East 123.8 feet

thence North 04 Degrees 20 Minutes 31 Seconds East 113.6 feet
thence North 06 Degrees 10 Minutes 12 Seconds East 113.6 feet
thence North 09 Degrees 11 Minutes 31 Seconds East 111.4 feet
thence North 10 Degrees 59 Minutes 58 Seconds East 58.8 feet
thence North 11 Degrees 01 Minutes 36 Seconds East 50 feet
thence North 12 Degrees 47 Minutes 23 Seconds East 105.8 feet
thence North 11 Degrees 02 Minutes 49 Seconds East 105.1 feet
thence North 05 Degrees 55 Minutes 16 Seconds East 103 feet
thence North 06 Degrees 35 Minutes 01 Seconds East 95.8 feet
thence North 15 Degrees 40 Minutes 52 Seconds East 83.8 feet
thence North 15 Degrees 36 Minutes 55 Seconds East 8 feet
thence North 33 Degrees 03 Minutes 22 Seconds East 93.1 feet
thence North 45 Degrees 41 Minutes 49 Seconds East 93.5 feet
thence North 33 Degrees 14 Minutes 17 Seconds East 67.7 feet
thence North 07 Degrees 59 Minutes 16 Seconds East 68.3 feet
thence North 00 Degrees 09 Minutes 31 Seconds East 82.4 feet
thence North 05 Degrees 06 Minutes 42 Seconds East 87 feet
thence North 10 Degrees 46 Minutes 04 Seconds East 90.6 feet
thence North 09 Degrees 26 Minutes 07 Seconds East 91.2 feet
thence North 03 Degrees 00 Minutes 28 Seconds East 91 feet
thence North 07 Degrees 16 Minutes 14 Seconds West 91.9 feet
thence North 18 Degrees 28 Minutes 22 Seconds West 91.5 feet
thence North 17 Degrees 45 Minutes 02 Seconds West 90.8 feet
thence North 10 Degrees 08 Minutes 43 Seconds West 88.3 feet
thence North 03 Degrees 24 Minutes 52 Seconds East 86.2 feet
thence North 17 Degrees 10 Minutes 23 Seconds East 86.3 feet
thence North 25 Degrees 48 Minutes 31 Seconds East 91.7 feet
thence North 26 Degrees 03 Minutes 50 Seconds East 82.8 feet
thence North 14 Degrees 15 Minutes 35 Seconds East 87.5 feet
thence North 08 Degrees 26 Minutes 54 Seconds East 94.9 feet
thence North 05 Degrees 00 Minutes 11 Seconds East 95.9 feet
thence North 06 Degrees 57 Minutes 19 Seconds East 91 feet
thence North 08 Degrees 49 Minutes 30 Seconds East 91.1 feet
thence North 11 Degrees 35 Minutes 27 Seconds East 89.2 feet
thence North 12 Degrees 02 Minutes 51 Seconds East 89 feet
thence North 11 Degrees 35 Minutes 27 Seconds East 89.2 feet
thence North 10 Degrees 58 Minutes 22 Seconds East 94 feet
thence North 09 Degrees 18 Minutes 56 Seconds East 102.2 feet
thence North 09 Degrees 23 Minutes 27 Seconds East 109.2 feet
thence North 07 Degrees 43 Minutes 09 Seconds East 117.6 feet
thence North 06 Degrees 33 Minutes 51 Seconds East 73.6 feet more or less to **the ending point at:** 38 degrees 10 minutes 13.49 seconds North Latitude and -109 degrees 24 minutes 40.29 seconds West Longitude, which can be converted to mapping accuracy State Plane Utah South Zone NAD 83 feet coordinates of X = 2,240,874.6 feet and Y = 10,396,758.3 feet.

Appendix C to Attachment 4

Popular Name: NORTH FLATS ROAD
County: San Juan
County Road Number: B137
State Geographic Information Database (SGID) Road Identification Number: RD190074.
Road-Segment Number: 005
Road-Segment Length: 2.6 miles more or less.
Believed owner of the land underlying this road-segment is: Bureau of Land Management.

The following description is based upon the geographic coordinate system using the NAD83 Datum. The source is GPS mapping grade data as indicated in the metadata and/or the transportation data model of the State of Utah Geographic Information Database (SGID).

The road-segment itself is the monument that is identified by its physical presence on the land. The location of said physical presence is closely approximated by mapping grade Global Positioning System (GPS) data. Said data are checked against the corresponding gray-scale 1-meter Digital Orthophoto Quadrangles published by the United States Geological Survey (USGS) to verify a reasonable degree of accuracy. In circumstances where accurate satellite signal acquisition is not possible, such as deep, narrow canyons or under a canopy of dense foliage, or where very sharp curves in the road make accuracy questionable, such portions of the road were digitized from the corresponding gray-scale 1-meter Digital Orthophoto Quadrangles published by the United States Geological Survey (USGS).

This road-segment may traverse:
Township 29.5 South Range 23 East, Section(s) 32, Salt Lake Base & Meridian
Township 30 South Range 23 East, Section(s) 5,8,17, Salt Lake Base & Meridian

The following description closely approximates the location of the centerline of the physical monument (NORTH FLATS ROAD)-- Segment 005 based on mapping grade Global Positioning System (GPS) data as defined above:

Beginning at a point on the road center line located at 38 degrees 10 minutes 51.74 seconds North Latitude and -109 degrees 24 minutes 46.87 seconds West Longitude, which can be converted to mapping accuracy State Plane Utah South Zone NAD 83 feet coordinates of X = 2,240,262.5 feet and Y = 10,400,614.7 feet; thence the following courses along the said road center line:

thence North 27 Degrees 11 Minutes 38 Seconds West 68.5 feet
thence North 25 Degrees 50 Minutes 12 Seconds West 106.6 feet
thence North 25 Degrees 02 Minutes 56 Seconds West 111.3 feet
thence North 24 Degrees 46 Minutes 08 Seconds West 112.5 feet
thence North 23 Degrees 56 Minutes 11 Seconds West 112.1 feet
thence North 24 Degrees 17 Minutes 39 Seconds West 111.3 feet
thence North 23 Degrees 47 Minutes 45 Seconds West 107 feet
thence North 22 Degrees 15 Minutes 58 Seconds West 104.4 feet
thence North 23 Degrees 52 Minutes 30 Seconds West 104.2 feet
thence North 23 Degrees 02 Minutes 17 Seconds West 107.8 feet

thence North 19 Degrees 36 Minutes 54 Seconds West 128 feet
thence North 19 Degrees 26 Minutes 01 Seconds West 144.1 feet
thence North 20 Degrees 44 Minutes 57 Seconds West 126.8 feet
thence North 18 Degrees 01 Minutes 48 Seconds West 90.6 feet
thence North 18 Degrees 03 Minutes 35 Seconds West 20.3 feet
thence North 16 Degrees 15 Minutes 58 Seconds West 110.9 feet
thence North 14 Degrees 05 Minutes 17 Seconds West 111.5 feet
thence North 12 Degrees 34 Minutes 34 Seconds West 114.2 feet
thence North 12 Degrees 06 Minutes 41 Seconds West 117 feet
thence North 11 Degrees 51 Minutes 02 Seconds West 121.2 feet
thence North 10 Degrees 57 Minutes 53 Seconds West 120.5 feet
thence North 12 Degrees 33 Minutes 18 Seconds West 112.8 feet
thence North 12 Degrees 55 Minutes 50 Seconds West 117 feet
thence North 11 Degrees 47 Minutes 27 Seconds West 100.5 feet
thence North 12 Degrees 45 Minutes 54 Seconds West 66.9 feet
thence North 13 Degrees 52 Minutes 04 Seconds West 29.4 feet
thence North 12 Degrees 49 Minutes 34 Seconds West 9.1 feet
thence North 10 Degrees 48 Minutes 36 Seconds West 32.4 feet
thence North 09 Degrees 35 Minutes 03 Seconds West 52.9 feet
thence North 11 Degrees 04 Minutes 54 Seconds West 7 feet
thence North 09 Degrees 51 Minutes 26 Seconds West 31.6 feet
thence North 04 Degrees 45 Minutes 42 Seconds West 11 feet
thence North 04 Degrees 44 Minutes 46 Seconds West 14.4 feet
thence North 09 Degrees 55 Minutes 01 Seconds West 39.3 feet
thence North 08 Degrees 33 Minutes 42 Seconds West 59.4 feet
thence North 06 Degrees 47 Minutes 48 Seconds West 78.3 feet
thence North 05 Degrees 55 Minutes 06 Seconds West 83.7 feet
thence North 06 Degrees 01 Minutes 47 Seconds West 85.4 feet
thence North 05 Degrees 38 Minutes 47 Seconds West 88 feet
thence North 05 Degrees 05 Minutes 44 Seconds West 90.2 feet
thence North 05 Degrees 00 Minutes 35 Seconds West 91.9 feet
thence North 03 Degrees 50 Minutes 05 Seconds West 90.4 feet
thence North 03 Degrees 19 Minutes 52 Seconds West 93 feet
thence North 00 Degrees 54 Minutes 24 Seconds West 92.5 feet
thence North 02 Degrees 37 Minutes 24 Seconds East 96.6 feet
thence North 03 Degrees 05 Minutes 28 Seconds East 99.9 feet
thence North 03 Degrees 58 Minutes 55 Seconds East 96.7 feet
thence North 03 Degrees 17 Minutes 26 Seconds East 99.6 feet
thence North 05 Degrees 15 Minutes 39 Seconds East 98.2 feet
thence North 06 Degrees 10 Minutes 35 Seconds East 93.1 feet
thence North 07 Degrees 37 Minutes 00 Seconds East 73.9 feet
thence North 07 Degrees 40 Minutes 58 Seconds East 35.5 feet
thence North 06 Degrees 09 Minutes 41 Seconds East 17.5 feet
thence North 00 Degrees 17 Minutes 50 Seconds West 3 feet
thence North 00 Degrees 17 Minutes 50 Seconds West 1 feet
thence North 13 Degrees 44 Minutes 20 Seconds East 1.4 feet
thence North 05 Degrees 24 Minutes 47 Seconds East 3.3 feet
thence North 10 Degrees 42 Minutes 22 Seconds East 12 feet
thence North 03 Degrees 50 Minutes 50 Seconds East 22.7 feet

thence North 08 Degrees 35 Minutes 42 Seconds East 48.8 feet
thence North 10 Degrees 38 Minutes 49 Seconds East 60.5 feet
thence North 12 Degrees 45 Minutes 28 Seconds East 69.7 feet
thence North 16 Degrees 14 Minutes 44 Seconds East 69.1 feet
thence North 16 Degrees 52 Minutes 59 Seconds East 71.1 feet
thence North 15 Degrees 54 Minutes 23 Seconds East 80 feet
thence North 16 Degrees 20 Minutes 29 Seconds East 89.4 feet
thence North 11 Degrees 03 Minutes 02 Seconds East 96.7 feet
thence North 01 Degrees 08 Minutes 54 Seconds East 104.1 feet
thence North 10 Degrees 28 Minutes 37 Seconds West 107.7 feet
thence North 16 Degrees 09 Minutes 04 Seconds West 112.9 feet
thence North 15 Degrees 44 Minutes 12 Seconds West 107.2 feet
thence North 12 Degrees 41 Minutes 12 Seconds West 102.5 feet
thence North 16 Degrees 06 Minutes 59 Seconds West 102.3 feet
thence North 26 Degrees 12 Minutes 46 Seconds West 103.6 feet
thence North 31 Degrees 28 Minutes 41 Seconds West 103.9 feet
thence North 30 Degrees 37 Minutes 14 Seconds West 100.7 feet
thence North 22 Degrees 59 Minutes 16 Seconds West 102.1 feet
thence North 24 Degrees 50 Minutes 44 Seconds West 104.3 feet
thence North 24 Degrees 27 Minutes 57 Seconds West 101.8 feet
thence North 24 Degrees 50 Minutes 05 Seconds West 99.6 feet
thence North 24 Degrees 58 Minutes 10 Seconds West 102.2 feet
thence North 24 Degrees 02 Minutes 24 Seconds West 104.3 feet
thence North 23 Degrees 08 Minutes 52 Seconds West 106.5 feet
thence North 22 Degrees 41 Minutes 48 Seconds West 105.1 feet
thence North 19 Degrees 51 Minutes 59 Seconds West 104.8 feet
thence North 17 Degrees 06 Minutes 15 Seconds West 38.4 feet
thence North 17 Degrees 05 Minutes 43 Seconds West 67.2 feet
thence North 15 Degrees 50 Minutes 59 Seconds West 105.2 feet
thence North 15 Degrees 35 Minutes 00 Seconds West 105.8 feet
thence North 15 Degrees 58 Minutes 02 Seconds West 103.3 feet
thence North 13 Degrees 39 Minutes 50 Seconds West 102.2 feet
thence North 09 Degrees 36 Minutes 55 Seconds West 107.4 feet
thence North 08 Degrees 00 Minutes 57 Seconds West 109.9 feet
thence North 08 Degrees 08 Minutes 41 Seconds West 113 feet
thence North 10 Degrees 16 Minutes 02 Seconds West 115.6 feet
thence North 15 Degrees 41 Minutes 33 Seconds West 117.4 feet
thence North 21 Degrees 30 Minutes 54 Seconds West 119.7 feet
thence North 21 Degrees 26 Minutes 05 Seconds West 121 feet
thence North 20 Degrees 20 Minutes 46 Seconds West 121.6 feet
thence North 18 Degrees 58 Minutes 32 Seconds West 121.9 feet
thence North 18 Degrees 02 Minutes 30 Seconds West 120.6 feet
thence North 19 Degrees 35 Minutes 40 Seconds West 117.2 feet
thence North 19 Degrees 34 Minutes 20 Seconds West 120.3 feet
thence North 19 Degrees 46 Minutes 43 Seconds West 125 feet
thence North 22 Degrees 12 Minutes 37 Seconds West 124.9 feet
thence North 22 Degrees 00 Minutes 34 Seconds West 118 feet
thence North 17 Degrees 13 Minutes 28 Seconds West 118.3 feet
thence North 14 Degrees 29 Minutes 17 Seconds West 117.8 feet

thence North 13 Degrees 56 Minutes 01 Seconds West 114.1 feet
thence North 14 Degrees 29 Minutes 17 Seconds West 117.8 feet
thence North 17 Degrees 31 Minutes 24 Seconds West 123 feet
thence North 24 Degrees 40 Minutes 40 Seconds West 123.2 feet
thence North 35 Degrees 49 Minutes 00 Seconds West 122.6 feet
thence North 45 Degrees 38 Minutes 24 Seconds West 116.2 feet
thence North 51 Degrees 43 Minutes 39 Seconds West 97.4 feet
thence North 53 Degrees 51 Minutes 01 Seconds West 115.4 feet
thence North 54 Degrees 13 Minutes 22 Seconds West 118.1 feet
thence North 54 Degrees 12 Minutes 04 Seconds West 121.4 feet
thence North 54 Degrees 27 Minutes 08 Seconds West 121 feet
thence North 54 Degrees 11 Minutes 27 Seconds West 123.1 feet
thence North 54 Degrees 24 Minutes 44 Seconds West 126 feet
thence North 55 Degrees 01 Minutes 17 Seconds West 125 feet
thence North 54 Degrees 20 Minutes 02 Seconds West 128.5 feet
thence North 54 Degrees 05 Minutes 22 Seconds West 130.5 feet
thence North 54 Degrees 36 Minutes 18 Seconds West 127.7 feet
thence North 54 Degrees 22 Minutes 44 Seconds West 126.4 feet
thence North 54 Degrees 52 Minutes 47 Seconds West 126.8 feet
thence North 54 Degrees 34 Minutes 02 Seconds West 125.3 feet
thence North 53 Degrees 51 Minutes 57 Seconds West 119.9 feet
thence North 53 Degrees 58 Minutes 26 Seconds West 116.9 feet
thence North 54 Degrees 36 Minutes 06 Seconds West 124.8 feet
thence North 52 Degrees 26 Minutes 05 Seconds West 128.8 feet
thence North 50 Degrees 29 Minutes 28 Seconds West 123 feet
thence North 49 Degrees 29 Minutes 51 Seconds West 123.5 feet
thence North 48 Degrees 36 Minutes 47 Seconds West 124.3 feet
thence North 48 Degrees 35 Minutes 55 Seconds West 120.9 feet
thence North 47 Degrees 35 Minutes 15 Seconds West 116.1 feet
thence North 48 Degrees 07 Minutes 26 Seconds West 112.9 feet
thence North 47 Degrees 58 Minutes 43 Seconds West 114 feet
thence North 47 Degrees 53 Minutes 58 Seconds West 112.4 feet
thence North 48 Degrees 18 Minutes 34 Seconds West 110.4 feet
thence North 46 Degrees 42 Minutes 46 Seconds West 103.3 feet
thence North 42 Degrees 33 Minutes 22 Seconds West 87.3 feet
thence North 36 Degrees 02 Minutes 56 Seconds West 64.2 feet
thence North 35 Degrees 59 Minutes 54 Seconds West 9.3 feet
thence North 31 Degrees 13 Minutes 26 Seconds West 26.4 feet more or less to **the ending point at:** 38 degrees 12 minutes 050.4 seconds North Latitude and -109 degrees 25 minutes 48.71 seconds West Longitude, which can be converted to mapping accuracy State Plane Utah South Zone NAD 83 feet coordinates of X = 2,235,060.3 feet and Y = 10,412,504.9 feet.