Acknowledgment and Notice of Acknowledgment of Acceptance of R.S. 2477 Right-of-Way Grant

Ent 103034 Bk 892 Pg 620-632
Date: 29-MAY-2008 9:03AM
Fee: None
Filed By: LCJ
LOUISE JONES, Recorder
SAN JUAN COUNTY CORPORATION
For: GOVERNOR STATE OF UTAH

THE STATE OF UTAH

TO ALL WHOM THESE PRESENTS SHALL COME, Greeting:

Know ye, This is an Acknowledgment and Notice of Acknowledgment made under Utah Code Sections 72-5-309 through 310 inclusive, that the grant of the United States of America of "the right of way for the construction of highways over public lands, not reserved for public uses" under United States Revised Statutes 2477 (43 U.S.C. Section 932 (repealed October 21, 1976, with proviso recognizing the validity of rights-of-way already established)) was accepted for and on behalf of the State of Utah and its political subdivision San Juan County as it pertains to the highway located in San Juan County known as LITTLE VALLEY ROAD; County Road Number: B109; State Geographic Information Database (SGID) Road Identification Number: RD190018. Total road length is 5.07 miles more or less.

The reason for this Acknowledgment and Notice of Acknowledgment includes, but is not limited to, the fact that the road was constructed, mechanically, or by continuous use as a public highway for a period of at least ten years, over public lands not reserved for public uses, prior to the earlier of (a) the October 21, 1976 repeal of R.S. 2477 or (b) the date the servient estate was reserved for public uses.

This Acknowledgment and Notice of Acknowledgment applies only to the segments of the road that traverse land owned by the Bureau of Land Management, United States Department of the Interior, and does not apply to segments of the road that traverse land owned by any other person or entity. The State of Utah and its political subdivisions reserve the right to make further acknowledgments and notices of acknowledgment with regard to road segments that traverse land owned by other entities, including the United States of America, through one or more of its agencies.

A printed copy of a map showing the location of the road in said county is appended hereto as "Attachment 1," a printed copy of representative photos of the road is appended hereto as "Attachment 2," a printed copy of a description of the beginning and ending points of the entire road together with a list of Townships, Ranges and Sections that may be traversed by the road in said county is appended hereto as "Attachment 3," and a printed copy of the Road Centerline Description Cover Page(s) is appended hereto as "Attachment 4." The Appendices listed in "Attachment 4" that contain the actual road centerline descriptions are incorporated herein by reference. Affidavits provided by individuals familiar with the road are appended hereto as "Attachment 5."

A printed copy of this Acknowledgment and Notice of Acknowledgment, together with its Attachments and Appendices, may be viewed and/or obtained at the office of the Utah State Archives.

An electronic copy of this Acknowledgment and Notice of Acknowledgment, together with its Attachments and Appendices, may be viewed and/or downloaded as read-only PDF (Portable Document Format) files via the

Internet at http://recorded2477roads.utah.gov.

The owner of the servient estate in the land underlying the road-segments subject to this Acknowledgment and Notice is believed to be the United States of America through one or more of its agencies. Any of such agencies or any other person with a servient ownership claim or a competing dominant estate right-of-way ownership claim, may file a petition in the State District Court for Salt Lake County for a decision regarding the correctness of this Acknowledgment. A claimant shall file a petition within sixty (60) days after receipt of this Notice.

In Witness Whereof, I, John Harja, the official designee of the Governor of the State of Utah, in conformity to the laws of the State (Utah Code Sections 72-5-308 through 310 inclusive), have caused this Acknowledgment and Notice of Acknowledgment to be made.

Signed by my hand in Salt Lake City, Utah, the 22nd day of MAY, 2008.

By the Governor's Designee

John Harja

CERTIFICATION

State of Utah)
: ss
County of Salt Lake)

I hereby certify that the signer of the foregoing document, John Harja, is personally known by me, has made a voluntary signature and taken an oath stating that he is the official designee of the Governor of the State of Utah and is authorized to sign this document on the Governor's behalf pursuant to Utah Code Section 72-5-309. He further vouched that, based upon information and belief, the facts alleged therein are true.

Dated this 22nd day of May, 2008.

NOTARY PUBLIC
PAMELA Z. BLACKHAM
5110 State Office Bldg
Salt Lake City, Utah 84114
COMMISSION EXPIRES
May 3, 2011
STATE OF UTAH

Pamela Z. Blackham
Notary Public

Ent 103034 Bk 0892 Pg 0621

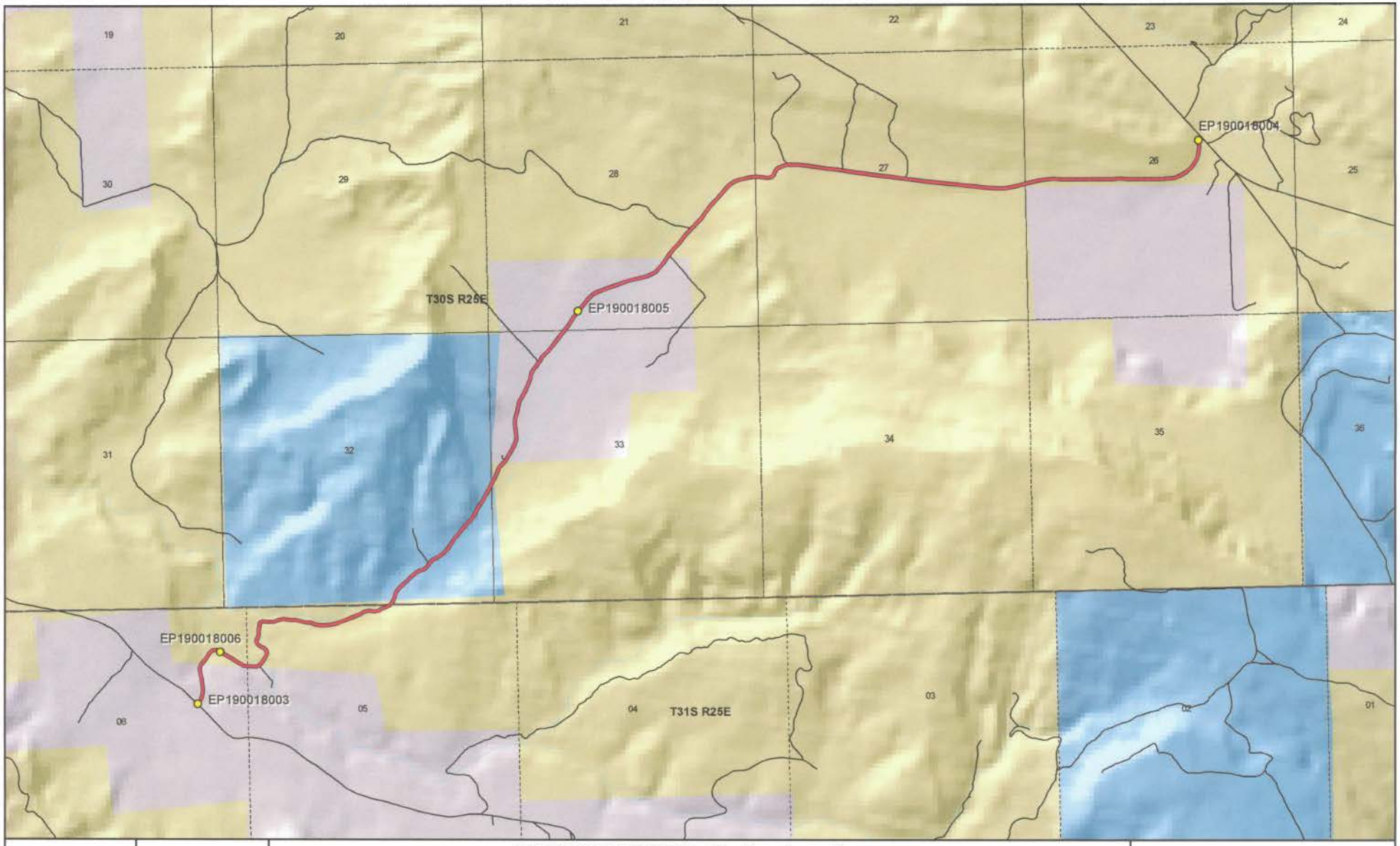

1:31,005
1 inch equals 0.5 miles

LITTLE VALLEY ROAD - San Juan County
SGID RD_ID RD190018

Land Ownership Categories

- BLM
- Private
- SITLA, State Trust Land
- USFS, National Forest
- State Parks and Recreation
- Tribal, Indian Reservation
- NPS, National Park
- Wilderness
- UDWR Wildlife Reserve
- DOD, Military
- State Sovereign Land
- National Recreation Area
- USFWS, Natl. Wildlife Refuge

Transportation Network

- LITTLE VALLEY ROAD
- Other Roads
- Title V: Issued Or Under Consideration By BLM Or County
- Photo Event Point
- Section = 1 Mile

Map prepared by the State of Utah
Automated Geographic Reference Center
Room 5130 State Office Building
Salt Lake City, Utah 84114
Mar 31, 2008

UTAH AGRC

Ent 103034 Bk 0892 Pg 0622

EP190018003

EP190018004

EP190018005

EP190018006

EP000000000

EP000000000

LITTLE VALLEY ROAD - San Juan County
SGID RD_ID RD190018

Map prepared by the State of Utah
Automated Geographic Reference Center
Room 5130 State Office Building
Salt Lake City, Utah 84114
April 11, 2008

Ent 103034 Bk 0892 Pg 0623

Attachment 3

Beginning & Ending Points and Township, Range, and Section References For:

Popular Name: LITTLE VALLEY ROAD
County: San Juan
County Road Number: B109
State Geographic Information Database (SGID) Road Identification Number: RD190018.
Total Road Length: 5.07 miles more or less.

Beginning at a point on the road centerline located at 38 degrees 07 minutes 19.03 seconds North Latitude and -109 degrees 12 minutes 46.79 seconds West Longitude, which can be converted to mapping accuracy State Plane Utah South Zone NAD 83 feet coordinates of X = 2,298,268.4 feet and Y = 10,380,448.8 feet based on the US Survey Foot conversion.

Ending at a point on the road centerline located at 38 degrees 09 minutes 04.23 seconds North Latitude and -109 degrees 08 minutes 38.55 seconds West Longitude, which can be converted to mapping accuracy State Plane Utah South Zone NAD 83 feet coordinates of X = 2,317,831.4 feet and Y = 10,391,579.6 feet based on the US Survey Foot conversion.

This road may traverse:

Township 30 South Range 25 East, Section(s) 26,27,28,32,33, Salt Lake Base & Meridian
Township 31 South Range 25 East, Section(s) 5,6, Salt Lake Base & Meridian
See Attachment 1 above for a cartographic depiction of the course of this road.

Ent 103034 Bk 0892 Pg 0624

Attachment 4
Road Centerline Description Cover Page(s)

Popular Name: LITTLE VALLEY ROAD
County: San Juan
County Road Number: B109
State Geographic Information Database (SGID) Road Identification Number: RD190018.
Total Road Length: 5.07 miles more or less.

Centerline Descriptions Of Road-Segments That Cross Over Federally Owned Land, Derived From Global Positioning System Data And Cross-checked against USGS Digital Orthophoto Quadrangles Compiled By The Utah Automated Geographic Reference Center And Entered Into The State Geographic Information Database (SGID).

Road-Segments Listed by SGID Road Identification Number (RD_ID)	**Road-Segment Numbers**	**Believed Ownership Of Servient Estate**	**Approximate Segment Length**	**See Attached Appendix**
RD190018	**001**	**PVT**	**0.16 Miles**	**(not shown)**
RD190018	**002**	**BLM**	**0.97 Miles**	**A**
RD190018	**003**	**ST**	**0.59 Miles**	**(not shown)**
RD190018	**004**	**BLM**	**0.08 Miles**	**B**
RD190018	**005**	**PVT**	**1.04 Miles**	**(not shown)**
RD190018	**006**	**BLM**	**2.23 Miles**	**C**
		Total Road Length	**5.07**	———

*** Indicates that a Title V permit will be requested, is in process, or has been issued.**
† Indicates that road-segments crossing Forest Service land are under consideration by the state and county as of the date of this Acknowledgment and Notice of Acknowledgment.

Ent 103034 Bk 0892 Pg 0625

Attachment 5

Ent 103034 Bk 0892 Pg 0626

AFFIDAVIT OF LYNN L. ADAMS

LITTLE VALLEY ROAD

SAN JUAN COUNTY, UTAH

COUNTY ROAD NUMBER B109

State of Utah)
: ss
County of San Juan)

Lynn L. Adams, being first duly sworn, deposes and states as follows:

1. I am an adult competent to testify about the matters set forth below based upon my personal knowledge. I currently reside in San Juan County, Utah. I have lived in San Juan County for 82 years. I worked for the San Juan County Roads Department from 1961 to 1987.

2. I have traveled and am familiar with a road in San Juan County known as Little Valley Road. I am also familiar with the land the road traverses. When I first used and observed the road in 1939, it followed the same route as in 2007, when I last observed it. Attached is a San Juan County map showing Little Valley Road. To the best of my knowledge and based upon my use of and familiarity with this road and the land it traverses, the location and route of the road are correctly illustrated on the attached map.

3. I am informed that the County identifies this road according to the road number described above.

4. I have observed that the road has been open to the public for all to use, to come and go as they pleased, since at least as early as 1939 and continuing through 1976 to 2007. Throughout this time period I have observed travel on the road by various means, including: car, truck, pickup, motorcycle, and ATV. Throughout this time period, the road has been used daily,

Ent 103034 Bk 0892 Pg 0627

weather permitting, for more than 10 continuous years prior to 1976 and was used daily, weather permitting, in 2007.

5. Throughout the time period from 1939 to 2007, I have used the road myself for the following uses: maintenance services and livestock operations.

6. Throughout the time period described in the previous paragraph, I observed vehicles using the road at various times for the uses described in the previous paragraph, plus the following uses: hunting, ranching, mineral prospecting, wood gathering, and oil and gas exploration.

7. It is also the reputation in the community that this road has been open to the public for all to use, to come and go as they pleased, since at least as early as the early 1930s and continuing through 1976 to the present, for the uses described in the previous paragraphs.

8. I personally performed maintenance activities prior to 1976.

Dated this 18 day of September, 2007.

Lynn L. Adams

Lynn L. Adams

SUBSCRIBED AND SWORN TO before me this 18th day of September, 2007.

Notary Public
GLORIA SCHRADER
5110 State Office Bldg.
Salt Lake City, UT 84114-2477
My Commission Expires
October 10, 2008
State of Utah

Gloria Schrader

Notary Public

Ent 103034 Bk 0892 Pg 0628

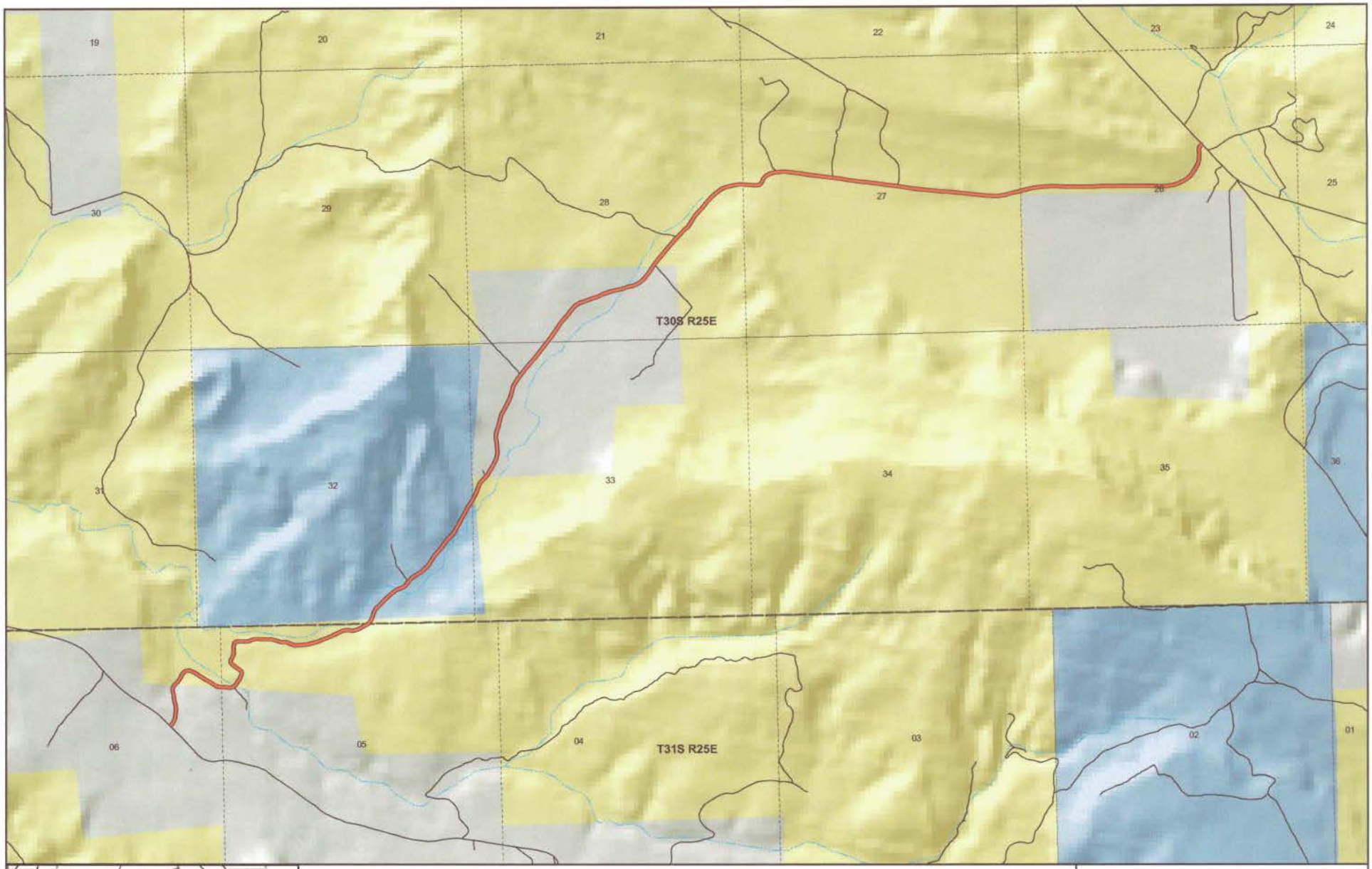

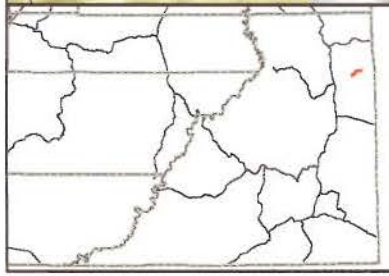

LITTLE VALLEY
County Unique - B109

Land Ownership Categories
- BLM
- National Recreation Area
- SITLA, State Trust Land
- USFS, National Forest
- National Parks & Monuments (NPS)
- Private
- Wilderness
- State Park
- Tribal Lands

Misc
- City / Town
- Municipalities
- Section = 1 Mile

Transportation Network
- LITTLE VALLEY
- State / U.S. Highway
- Local Roads

N

1:29,581
1 inch equals 0.5 miles
Jul 25, 2007

Ent 103034 Bk 0892 Pg 0629

AFFIDAVIT OF CHARLES HARDISON REDD

LITTLE VALLEY ROAD

SAN JUAN COUNTY, UTAH

COUNTY ROAD NUMBER B109

State of Utah)
: ss
County of San Juan)

Charles Hardison Redd, being first duly sworn, deposes and states as follows:

1. I am an adult competent to testify about the matters set forth below based upon my personal knowledge. I currently reside in San Juan County, Utah. I have lived in San Juan County for 70 years.

2. I have traveled and am familiar with a road in San Juan County known as Little Valley Road. I am also familiar with the land the road traverses. When I first used and observed the road in 1965, it followed the same route as in 2006, when I last observed it. Attached is a San Juan County map showing Little Valley Road. To the best of my knowledge and based upon my use of and familiarity with this road and the land it traverses, the location and route of the road are correctly illustrated on the attached map.

3. I am informed that the County identifies this road according to the road number described above.

4. I have observed that the road has been open to the public for all to use, to come and go as they pleased, since at least as early as 1965 and continuing through 1976 to 2006. Throughout this time period I have observed travel on the road by various means, including: pickup truck, jeep and ore truck. Throughout this time period, the road has been used daily for more than 10 continuous years prior to 1976, and is presently used daily.

Ent 103034 Bk 0892 Pg 0630

5. Throughout the time period from 1965 to 2006, I have used the road myself for the following uses: livestock operations.

6. Throughout the time period described in the previous paragraph, I observed vehicles using the road at various times for the uses described in the previous paragraph, plus the following uses: government use, wood gathering and mineral exploration.

7. It is also the reputation in the community that this road has been open to the public for all to use, to come and go as they pleased, since at least as early as 1965 and continuing through 1976 to the present, for the uses described in the previous paragraphs.

8. I observed the following evidence of construction and maintenance performed on the road prior to 1976: culverts, bladed surfaces, raised surfaces, cuts and fills and signs.

Dated this 17th day of September, 2007.

Charles Hardison Redd

SUBSCRIBED AND SWORN TO before me this 17th day of September, 2007.

Notary Public
GLORIA SCHRADER
5110 State Office Bldg.
Salt Lake City, UT 84114-2477
My Commission Expires
October 10, 2008
State of Utah

Notary Public

Ent 103034 Bk 0892 Pg 0631

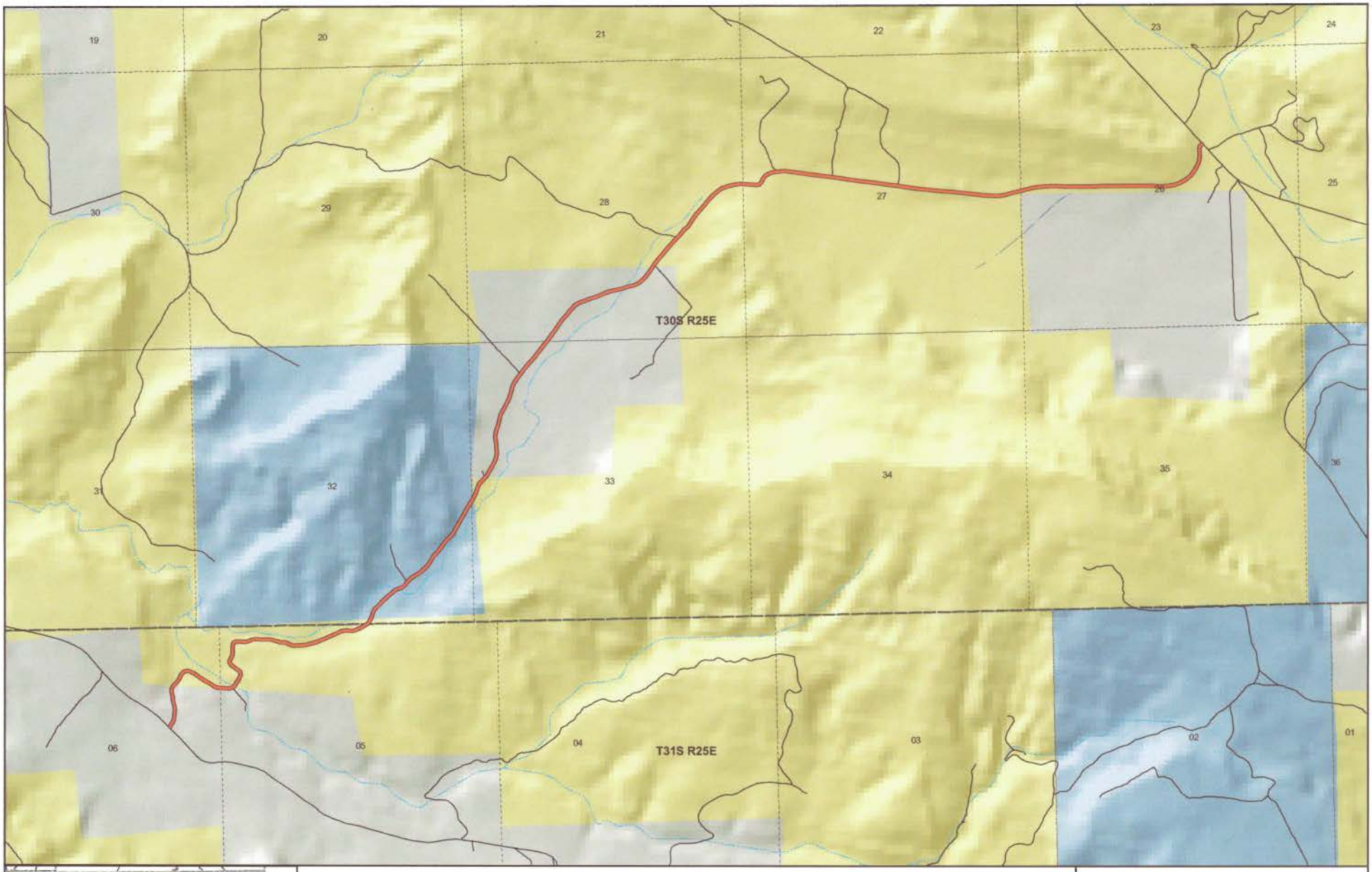

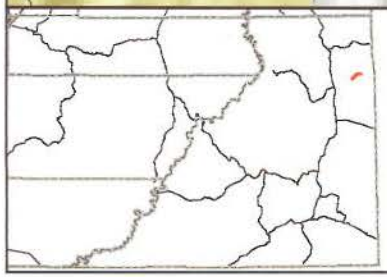

LITTLE VALLEY
County Unique - B109

Land Ownership Categories
- BLM
- National Recreation Area
- SITLA, State Trust Land
- USFS, National Forest
- National Parks & Monuments (NPS)
- Private
- Wilderness
- State Park
- Tribal Lands

Misc
- City / Town
- Municipalities
- Section = 1 Mile

Transportation Network
- LITTLE VALLEY
- State / U.S. Highway
- Local Roads

N

1:29,581

1 inch equals 0.5 miles

Jul 25, 2007

Ent 103034 Bk 0892 Pg 0632

Appendix A to Attachment 4

Popular Name: LITTLE VALLEY ROAD
County: San Juan
County Road Number: B109
State Geographic Information Database (SGID) Road Identification Number: RD190018.
Road-Segment Number: 002
Road-Segment Length: 0.97 miles more or less.
Believed owner of the land underlying this road-segment is: Bureau of Land Management.

The following description is based upon the geographic coordinate system using the NAD83 Datum. The source is GPS mapping grade data as indicated in the metadata and/or the transportation data model of the State of Utah Geographic Information Database (SGID).

The road-segment itself is the monument that is identified by its physical presence on the land. The location of said physical presence is closely approximated by mapping grade Global Positioning System (GPS) data. Said data are checked against the corresponding gray-scale 1-meter Digital Orthophoto Quadrangles published by the United States Geological Survey (USGS) to verify a reasonable degree of accuracy. In circumstances where accurate satellite signal acquisition is not possible, such as deep, narrow canyons or under a canopy of dense foliage, or where very sharp curves in the road make accuracy questionable, such portions of the road were digitized from the corresponding gray-scale 1-meter Digital Orthophoto Quadrangles published by the United States Geological Survey (USGS).

This road-segment may traverse:
Township 30 South Range 25 East, Section(s) 32, Salt Lake Base & Meridian
Township 31 South Range 25 East, Section(s) 5,6, Salt Lake Base & Meridian

The following description closely approximates the location of the centerline of the physical monument (LITTLE VALLEY ROAD)-- Segment 002 based on mapping grade Global Positioning System (GPS) data as defined above:

Beginning at a point on the road center line located at 38 degrees 07 minutes 26.94 seconds North Latitude and -109 degrees 12 minutes 45.65 seconds West Longitude, which can be converted to mapping accuracy State Plane Utah South Zone NAD 83 feet coordinates of X = 2,298,340.1 feet and Y = 10,381,251.0 feet; thence the following courses along the said road center line:

thence North 47 Degrees 12 Minutes 35 Seconds East 76.9 feet
thence North 34 Degrees 43 Minutes 55 Seconds East 81.7 feet
thence North 27 Degrees 04 Minutes 36 Seconds East 93.5 feet
thence North 43 Degrees 46 Minutes 59 Seconds East 86.8 feet
thence North 81 Degrees 34 Minutes 19 Seconds East 78.9 feet
thence South 63 Degrees 22 Minutes 01 Seconds East 92 feet
thence South 58 Degrees 27 Minutes 55 Seconds East 115.1 feet
thence South 58 Degrees 49 Minutes 33 Seconds East 126.9 feet
thence South 59 Degrees 11 Minutes 53 Seconds East 118.8 feet
thence South 56 Degrees 13 Minutes 13 Seconds East 94.3 feet

thence South 63 Degrees 58 Minutes 18 Seconds East 70.3 feet
thence South 84 Degrees 59 Minutes 38 Seconds East 76.3 feet
thence South 85 Degrees 00 Minutes 27 Seconds East 1.8 feet
thence South 85 Degrees 27 Minutes 51 Seconds East 89.6 feet
thence South 87 Degrees 45 Minutes 29 Seconds East 81.4 feet
thence North 69 Degrees 08 Minutes 46 Seconds East 47.7 feet
thence North 68 Degrees 43 Minutes 43 Seconds East 21.1 feet
thence North 41 Degrees 18 Minutes 44 Seconds East 66.7 feet
thence North 32 Degrees 26 Minutes 14 Seconds East 54.6 feet
thence North 32 Degrees 06 Minutes 07 Seconds East 40.4 feet
thence North 28 Degrees 39 Minutes 11 Seconds East 52.9 feet
thence North 17 Degrees 39 Minutes 20 Seconds East 61.7 feet
thence North 06 Degrees 25 Minutes 28 Seconds West 58.4 feet
thence North 49 Degrees 17 Minutes 52 Seconds West 66.5 feet
thence North 57 Degrees 00 Minutes 14 Seconds West 78.9 feet
thence North 55 Degrees 23 Minutes 19 Seconds West 55.6 feet
thence North 40 Degrees 24 Minutes 45 Seconds West 54.5 feet
thence North 01 Degrees 15 Minutes 39 Seconds East 48.2 feet
thence North 30 Degrees 53 Minutes 41 Seconds East 56.4 feet
thence North 18 Degrees 45 Minutes 53 Seconds East 66.3 feet
thence North 00 Degrees 02 Minutes 39 Seconds West 74.2 feet
thence North 00 Degrees 10 Minutes 18 Seconds East 80.1 feet
thence North 18 Degrees 34 Minutes 28 Seconds East 68 feet
thence North 55 Degrees 50 Minutes 19 Seconds East 60.1 feet
thence South 87 Degrees 31 Minutes 54 Seconds East 68 feet
thence South 84 Degrees 27 Minutes 59 Seconds East 77.5 feet
thence North 82 Degrees 55 Minutes 09 Seconds East 75 feet
thence North 68 Degrees 36 Minutes 15 Seconds East 89.3 feet
thence North 79 Degrees 11 Minutes 15 Seconds East 88.1 feet
thence South 82 Degrees 06 Minutes 24 Seconds East 87.5 feet
thence South 88 Degrees 14 Minutes 41 Seconds East 91.6 feet
thence North 89 Degrees 29 Minutes 32 Seconds East 89.6 feet
thence South 73 Degrees 15 Minutes 57 Seconds East 97.5 feet
thence South 76 Degrees 35 Minutes 43 Seconds East 95.6 feet
thence South 88 Degrees 11 Minutes 31 Seconds East 89.3 feet
thence South 68 Degrees 20 Minutes 01 Seconds East 86 feet
thence South 75 Degrees 09 Minutes 48 Seconds East 95.5 feet
thence North 88 Degrees 02 Minutes 40 Seconds East 102.1 feet
thence North 81 Degrees 56 Minutes 13 Seconds East 109.3 feet
thence North 76 Degrees 52 Minutes 59 Seconds East 112.4 feet
thence North 75 Degrees 12 Minutes 52 Seconds East 101 feet
thence North 68 Degrees 39 Minutes 53 Seconds East 96 feet
thence North 65 Degrees 59 Minutes 58 Seconds East 102.8 feet
thence North 66 Degrees 11 Minutes 47 Seconds East 104.5 feet
thence North 65 Degrees 56 Minutes 23 Seconds East 105 feet
thence North 63 Degrees 13 Minutes 04 Seconds East 104.5 feet
thence North 77 Degrees 34 Minutes 57 Seconds East 104.7 feet
thence South 79 Degrees 13 Minutes 54 Seconds East 90.6 feet
thence North 81 Degrees 40 Minutes 30 Seconds East 77.5 feet

thence North 60 Degrees 37 Minutes 36 Seconds East 87.1 feet
thence North 61 Degrees 50 Minutes 52 Seconds East 91.3 feet
thence North 60 Degrees 33 Minutes 24 Seconds East 76.3 feet
thence North 51 Degrees 02 Minutes 33 Seconds East 0.4 feet
thence North 40 Degrees 18 Minutes 13 Seconds East 66.5 feet
thence North 26 Degrees 47 Minutes 04 Seconds East 40.6 feet more or less to **the ending point at:** 38 degrees 07 minutes 38.58 seconds North Latitude and -109 degrees 11 minutes 58.61 seconds West Longitude, which can be converted to mapping accuracy State Plane Utah South Zone NAD 83 feet coordinates of X = 2,302,069.1 feet and Y = 10,382,520.0 feet.

Appendix B to Attachment 4

Popular Name: LITTLE VALLEY ROAD
County: San Juan
County Road Number: B109
State Geographic Information Database (SGID) Road Identification Number: RD190018.
Road-Segment Number: 004
Road-Segment Length: 0.08 miles more or less.
Believed owner of the land underlying this road-segment is: Bureau of Land Management.

The following description is based upon the geographic coordinate system using the NAD83 Datum. The source is GPS mapping grade data as indicated in the metadata and/or the transportation data model of the State of Utah Geographic Information Database (SGID).

The road-segment itself is the monument that is identified by its physical presence on the land. The location of said physical presence is closely approximated by mapping grade Global Positioning System (GPS) data. Said data are checked against the corresponding gray-scale 1-meter Digital Orthophoto Quadrangles published by the United States Geological Survey (USGS) to verify a reasonable degree of accuracy. In circumstances where accurate satellite signal acquisition is not possible, such as deep, narrow canyons or under a canopy of dense foliage, or where very sharp curves in the road make accuracy questionable, such portions of the road were digitized from the corresponding gray-scale 1-meter Digital Orthophoto Quadrangles published by the United States Geological Survey (USGS).

This road-segment may traverse:
Township 30 South Range 25 East, Section(s) 33, Salt Lake Base & Meridian

The following description closely approximates the location of the centerline of the physical monument (LITTLE VALLEY ROAD)-- Segment 004 based on mapping grade Global Positioning System (GPS) data as defined above:

Beginning at a point on the road center line located at 38 degrees 08 minutes 01.34 seconds North Latitude and -109 degrees 11 minutes 33.52 seconds West Longitude, which can be converted to mapping accuracy State Plane Utah South Zone NAD 83 feet coordinates of X = 2,304,016.0 feet and Y = 10,384,871.3 feet; thence the following courses along the said road center line:

thence North 26 Degrees 51 Minutes 45 Seconds East 57.9 feet
thence North 23 Degrees 20 Minutes 31 Seconds East 106.4 feet
thence North 17 Degrees 22 Minutes 36 Seconds East 101.6 feet
thence North 46 Degrees 11 Minutes 39 Seconds East 89.1 feet
thence North 41 Degrees 20 Minutes 02 Seconds East 69.1 feet more or less to **the ending point at:** 38 degrees 08 minutes 04.85 seconds North Latitude and -109 degrees 11 minutes 030.8 seconds West Longitude, which can be converted to mapping accuracy State Plane Utah South Zone NAD 83 feet coordinates of X = 2,304,224.6 feet and Y = 10,385,231.2 feet.

Appendix C to Attachment 4

Popular Name: LITTLE VALLEY ROAD
County: San Juan
County Road Number: B109
State Geographic Information Database (SGID) Road Identification Number: RD190018.
Road-Segment Number: 006
Road-Segment Length: 2.23 miles more or less.
Believed owner of the land underlying this road-segment is: Bureau of Land Management.

The following description is based upon the geographic coordinate system using the NAD83 Datum. The source is GPS mapping grade data as indicated in the metadata and/or the transportation data model of the State of Utah Geographic Information Database (SGID).

The road-segment itself is the monument that is identified by its physical presence on the land. The location of said physical presence is closely approximated by mapping grade Global Positioning System (GPS) data. Said data are checked against the corresponding gray-scale 1-meter Digital Orthophoto Quadrangles published by the United States Geological Survey (USGS) to verify a reasonable degree of accuracy. In circumstances where accurate satellite signal acquisition is not possible, such as deep, narrow canyons or under a canopy of dense foliage, or where very sharp curves in the road make accuracy questionable, such portions of the road were digitized from the corresponding gray-scale 1-meter Digital Orthophoto Quadrangles published by the United States Geological Survey (USGS).

This road-segment may traverse:
Township 30 South Range 25 East, Section(s) 26,27,28, Salt Lake Base & Meridian

The following description closely approximates the location of the centerline of the physical monument (LITTLE VALLEY ROAD)-- Segment 006 based on mapping grade Global Positioning System (GPS) data as defined above:

Beginning at a point on the road center line located at 38 degrees 08 minutes 43.58 seconds North Latitude and -109 degrees 10 minutes 49.87 seconds West Longitude, which can be converted to mapping accuracy State Plane Utah South Zone NAD 83 feet coordinates of X = 2,307,396.9 feet and Y = 10,389,228.8 feet; thence the following courses along the said road center line:

thence North 33 Degrees 33 Minutes 49 Seconds East 58 feet
thence North 38 Degrees 04 Minutes 13 Seconds East 10 feet
thence North 37 Degrees 40 Minutes 16 Seconds East 106.1 feet
thence North 41 Degrees 20 Minutes 11 Seconds East 110.6 feet
thence North 40 Degrees 23 Minutes 45 Seconds East 111.2 feet
thence North 36 Degrees 50 Minutes 58 Seconds East 95.1 feet
thence North 41 Degrees 40 Minutes 32 Seconds East 96.6 feet
thence North 43 Degrees 56 Minutes 44 Seconds East 105.3 feet
thence North 42 Degrees 17 Minutes 22 Seconds East 60.6 feet
thence North 41 Degrees 56 Minutes 37 Seconds East 38.6 feet
thence North 37 Degrees 44 Minutes 27 Seconds East 70.8 feet

thence North 43 Degrees 43 Minutes 07 Seconds East 67.5 feet
thence North 50 Degrees 22 Minutes 49 Seconds East 79.7 feet
thence North 32 Degrees 10 Minutes 27 Seconds East 81.3 feet
thence North 31 Degrees 22 Minutes 00 Seconds East 87.5 feet
thence North 35 Degrees 39 Minutes 37 Seconds East 98.9 feet
thence North 41 Degrees 38 Minutes 19 Seconds East 108.5 feet
thence North 41 Degrees 34 Minutes 35 Seconds East 110.6 feet
thence North 39 Degrees 02 Minutes 28 Seconds East 108.2 feet
thence North 41 Degrees 11 Minutes 21 Seconds East 106 feet
thence North 43 Degrees 10 Minutes 31 Seconds East 104.4 feet
thence North 50 Degrees 13 Minutes 15 Seconds East 89.3 feet
thence North 56 Degrees 46 Minutes 00 Seconds East 89.9 feet
thence North 70 Degrees 02 Minutes 12 Seconds East 101.4 feet
thence North 75 Degrees 42 Minutes 29 Seconds East 109.9 feet
thence North 79 Degrees 56 Minutes 15 Seconds East 112.2 feet
thence North 86 Degrees 18 Minutes 05 Seconds East 91.2 feet
thence North 86 Degrees 19 Minutes 51 Seconds East 19.5 feet
thence South 84 Degrees 34 Minutes 10 Seconds East 111.8 feet
thence South 83 Degrees 42 Minutes 53 Seconds East 103 feet
thence North 81 Degrees 08 Minutes 13 Seconds East 79.3 feet
thence North 43 Degrees 33 Minutes 53 Seconds East 70.1 feet
thence North 18 Degrees 13 Minutes 21 Seconds East 70.2 feet
thence North 40 Degrees 25 Minutes 06 Seconds East 71.4 feet
thence North 63 Degrees 36 Minutes 27 Seconds East 89.5 feet
thence North 73 Degrees 13 Minutes 07 Seconds East 100.6 feet
thence North 82 Degrees 38 Minutes 25 Seconds East 37.4 feet
thence North 79 Degrees 23 Minutes 53 Seconds East 3.7 feet
thence North 85 Degrees 10 Minutes 27 Seconds East 66.5 feet
thence South 88 Degrees 55 Minutes 06 Seconds East 122.7 feet
thence South 84 Degrees 01 Minutes 05 Seconds East 135 feet
thence South 82 Degrees 59 Minutes 51 Seconds East 147.2 feet
thence South 81 Degrees 31 Minutes 21 Seconds East 152.7 feet
thence South 81 Degrees 28 Minutes 35 Seconds East 154.1 feet
thence South 83 Degrees 10 Minutes 18 Seconds East 150.8 feet
thence South 83 Degrees 37 Minutes 01 Seconds East 146.7 feet
thence South 82 Degrees 26 Minutes 36 Seconds East 144.1 feet
thence South 81 Degrees 09 Minutes 35 Seconds East 142.6 feet
thence South 82 Degrees 40 Minutes 03 Seconds East 143.3 feet
thence South 82 Degrees 56 Minutes 40 Seconds East 30.8 feet
thence South 82 Degrees 44 Minutes 43 Seconds East 114.8 feet
thence South 82 Degrees 35 Minutes 01 Seconds East 146.7 feet
thence South 83 Degrees 25 Minutes 47 Seconds East 153.7 feet
thence South 82 Degrees 25 Minutes 40 Seconds East 163 feet
thence South 82 Degrees 27 Minutes 59 Seconds East 168.6 feet
thence South 82 Degrees 21 Minutes 12 Seconds East 170.9 feet
thence South 82 Degrees 45 Minutes 09 Seconds East 172.4 feet
thence South 83 Degrees 39 Minutes 24 Seconds East 173.1 feet
thence South 84 Degrees 19 Minutes 21 Seconds East 170.2 feet
thence South 85 Degrees 04 Minutes 20 Seconds East 169.3 feet

thence South 85 Degrees 19 Minutes 20 Seconds East 170.3 feet
thence South 84 Degrees 26 Minutes 27 Seconds East 167.2 feet
thence South 83 Degrees 40 Minutes 30 Seconds East 162.2 feet
thence South 84 Degrees 26 Minutes 05 Seconds East 160.6 feet
thence South 84 Degrees 44 Minutes 20 Seconds East 159.2 feet
thence South 85 Degrees 20 Minutes 16 Seconds East 151.8 feet
thence North 88 Degrees 20 Minutes 09 Seconds East 137.5 feet
thence North 80 Degrees 53 Minutes 16 Seconds East 124.2 feet
thence North 75 Degrees 01 Minutes 23 Seconds East 120.4 feet
thence North 75 Degrees 06 Minutes 44 Seconds East 131.5 feet
thence North 76 Degrees 20 Minutes 28 Seconds East 39.9 feet
thence North 76 Degrees 20 Minutes 28 Seconds East 102.1 feet
thence North 77 Degrees 19 Minutes 31 Seconds East 148.5 feet
thence North 81 Degrees 33 Minutes 19 Seconds East 150.5 feet
thence North 86 Degrees 13 Minutes 00 Seconds East 156.5 feet
thence South 89 Degrees 36 Minutes 43 Seconds East 164.7 feet
thence South 89 Degrees 16 Minutes 10 Seconds East 164.7 feet
thence South 89 Degrees 49 Minutes 20 Seconds East 158.5 feet
thence North 89 Degrees 20 Minutes 28 Seconds East 155.9 feet
thence North 89 Degrees 56 Minutes 08 Seconds East 161.8 feet
thence North 89 Degrees 07 Minutes 28 Seconds East 162.4 feet
thence North 89 Degrees 28 Minutes 23 Seconds East 163.4 feet
thence North 89 Degrees 01 Minutes 40 Seconds East 167 feet
thence South 89 Degrees 51 Minutes 36 Seconds East 172.3 feet
thence North 89 Degrees 29 Minutes 08 Seconds East 172.9 feet
thence North 89 Degrees 48 Minutes 55 Seconds East 167.7 feet
thence South 89 Degrees 42 Minutes 22 Seconds East 159.1 feet
thence North 89 Degrees 50 Minutes 02 Seconds East 143.7 feet
thence North 87 Degrees 41 Minutes 37 Seconds East 131 feet
thence North 80 Degrees 14 Minutes 27 Seconds East 125.7 feet
thence North 69 Degrees 09 Minutes 54 Seconds East 121.6 feet
thence North 60 Degrees 38 Minutes 55 Seconds East 118.2 feet
thence North 48 Degrees 51 Minutes 03 Seconds East 121.9 feet
thence North 35 Degrees 39 Minutes 57 Seconds East 128.5 feet
thence North 28 Degrees 12 Minutes 52 Seconds East 121 feet
thence North 14 Degrees 41 Minutes 54 Seconds East 114.1 feet
thence North 00 Degrees 23 Minutes 51 Seconds East 108.3 feet
thence North 04 Degrees 33 Minutes 02 Seconds West 79.6 feet
thence North 15 Degrees 23 Minutes 21 Seconds East 49.8 feet
thence North 60 Degrees 11 Minutes 30 Seconds East 40 feet
thence North 82 Degrees 18 Minutes 13 Seconds East 25.5 feet more or less to **the ending point at:** 38 degrees 09 minutes 04.23 seconds North Latitude and -109 degrees 08 minutes 38.55 seconds West Longitude, which can be converted to mapping accuracy State Plane Utah South Zone NAD 83 feet coordinates of X = 2,317,831.4 feet and Y = 10,391,579.6 feet.