Acknowledgment and Notice of Acknowledgment of Acceptance of R.S. 2477 Right-of-Way Grant

Ent 103031 Bk 892 Pg 581 - 593
Date: 29-MAY-2008 8:56AM
Fee: None
Filed By: LCJ
LOUISE JONES, Recorder
SAN JUAN COUNTY CORPORATION
For: GOVERNOR STATE OF UTAH

THE STATE OF UTAH

TO ALL WHOM THESE PRESENTS SHALL COME, Greeting:

Know ye, This is an Acknowledgment and Notice of Acknowledgment made under Utah Code Sections 72-5-309 through 310 inclusive, that the grant of the United States of America of "the right of way for the construction of highways over public lands, not reserved for public uses" under United States Revised Statutes 2477 (43 U.S.C. Section 932 (repealed October 21, 1976, with proviso recognizing the validity of rights-of-way already established)) was accepted for and on behalf of the State of Utah and its political subdivision San Juan County as it pertains to the highway located in San Juan County known as LOCKHART BASIN SPUR; County Road Number: B1071; State Geographic Information Database (SGID) Road Identification Number: RD190015. Total road length is 2.12 miles more or less.

The reason for this Acknowledgment and Notice of Acknowledgment includes, but is not limited to, the fact that the road was constructed, mechanically, or by continuous use as a public highway for a period of at least ten years, over public lands not reserved for public uses, prior to the earlier of (a) the October 21, 1976 repeal of R.S. 2477 or (b) the date the servient estate was reserved for public uses.

This Acknowledgment and Notice of Acknowledgment applies only to the segments of the road that traverse land owned by the Bureau of Land Management, United States Department of the Interior, and does not apply to segments of the road that traverse land owned by any other person or entity. The State of Utah and its political subdivisions reserve the right to make further acknowledgments and notices of acknowledgment with regard to road segments that traverse land owned by other entities, including the United States of America, through one or more of its agencies.

A printed copy of a map showing the location of the road in said county is appended hereto as "Attachment 1," a printed copy of representative photos of the road is appended hereto as "Attachment 2," a printed copy of a description of the beginning and ending points of the entire road together with a list of Townships, Ranges and Sections that may be traversed by the road in said county is appended hereto as "Attachment 3," and a printed copy of the Road Centerline Description Cover Page(s) is appended hereto as "Attachment 4." The Appendices listed in "Attachment 4" that contain the actual road centerline descriptions are incorporated herein by reference. Affidavits provided by individuals familiar with the road are appended hereto as "Attachment 5."

A printed copy of this Acknowledgment and Notice of Acknowledgment, together with its Attachments and Appendices, may be viewed and/or obtained at the office of the Utah State Archives.

An electronic copy of this Acknowledgment and Notice of Acknowledgment, together with its Attachments and Appendices, may be viewed and/or downloaded as read-only PDF (Portable Document Format) files via the

Internet at http://recorded2477roads.utah.gov.

The owner of the servient estate in the land underlying the road-segments subject to this Acknowledgment and Notice is believed to be the United States of America through one or more of its agencies. Any of such agencies or any other person with a servient ownership claim or a competing dominant estate right-of-way ownership claim, may file a petition in the State District Court for Salt Lake County for a decision regarding the correctness of this Acknowledgment. A claimant shall file a petition within sixty (60) days after receipt of this Notice.

In Witness Whereof, I, John Harja, the official designee of the Governor of the State of Utah, in conformity to the laws of the State (Utah Code Sections 72-5-308 through 310 inclusive), have caused this Acknowledgment and Notice of Acknowledgment to be made.

Signed by my hand in Salt Lake City, Utah, the 22nd day of May, 2008.

By the Governor's Designee

John Harja

CERTIFICATION

State of Utah)
: ss
County of Salt Lake)

I hereby certify that the signer of the foregoing document, John Harja, is personally known by me, has made a voluntary signature and taken an oath stating that he is the official designee of the Governor of the State of Utah and is authorized to sign this document on the Governor's behalf pursuant to Utah Code Section 72-5-309. He further vouched that, based upon information and belief, the facts alleged therein are true.

Dated this 22nd day of May, 2008.

NOTARY PUBLIC
PAMELA Z. BLACKHAM
5110 State Office Bldg
Salt Lake City, Utah 84114
COMMISSION EXPIRES
May 3, 2011
STATE OF UTAH

Pamela Z. Blackham
Notary Public

Ent 103031 Bk 0892 Pg 0582

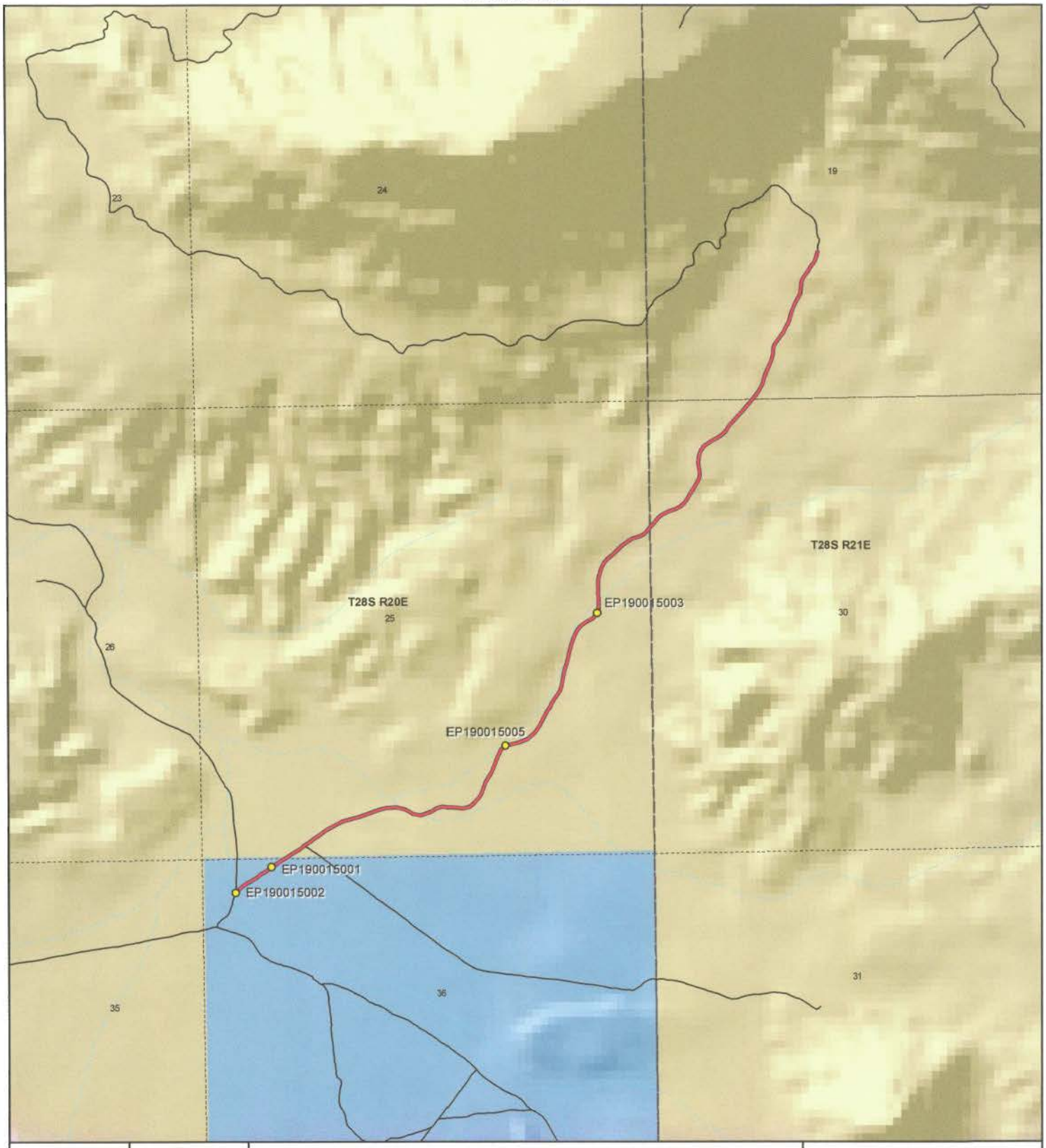

1:18,068
1 inch equals 0.3 miles

LOCKHART BASIN SPUR - San Juan County
SGID RD_ID RD190015

Land Ownership Categories

- BLM
- Private
- SITLA, State Trust Land
- USFS, National Forest
- State Parks and Recreation
- Tribal, Indian Reservation
- NPS, National Park
- Wilderness
- UDWR Wildlife Reserve
- DOD, Military
- State Sovereign Land
- National Recreation Area
- USFWS, Natl. Wildlife Refuge

Transportation Network

- LOCKHART BASIN SPUR
- Title V: Issued Or Under Consideration By BLM Or County
- Other Roads
- Photo Event Point
- Section = 1 Mile

Map prepared by the State of Utah
Automated Geographic Reference Center
Room 5130 State Office Building
Salt Lake City, Utah 84114
Apr 08, 2008

Ent 103031 Bk 0892 Pg 0583

EP190015001

EP190015002

EP190015005

EP190015003

EP000000000

EP000000000

LOCKHART BASIN SPUR - San Juan County
SGID RD_ID RD190015

Map prepared by the State of Utah
Automated Geographic Reference Center
Room 5130 State Office Building
Salt Lake City, Utah 84114
April 11, 2008

Ent 103031 Bk 0892 Pg 0584

Attachment 3

Beginning & Ending Points and Township, Range, and Section References For:

Popular Name: LOCKHART BASIN SPUR
County: San Juan
County Road Number: B1071
State Geographic Information Database (SGID) Road Identification Number: RD190015.
Total Road Length: 2.12 miles more or less.

Beginning at a point on the road centerline located at 38 degrees 19 minutes 43.63 seconds North Latitude and -109 degrees 40 minutes 41.39 seconds West Longitude, which can be converted to mapping accuracy State Plane Utah South Zone NAD 83 feet coordinates of X = 2,163,016.1 feet and Y = 10,452,817.3 feet based on the US Survey Foot conversion.

Ending at a point on the road centerline located at 38 degrees 20 minutes 56.97 seconds North Latitude and -109 degrees 39 minutes 14.72 seconds West Longitude, which can be converted to mapping accuracy State Plane Utah South Zone NAD 83 feet coordinates of X = 2,169,774.7 feet and Y = 10,460,370.5 feet based on the US Survey Foot conversion.

This road may traverse:

Township 28 South Range 20 East, Section(s) 25,36, Salt Lake Base & Meridian
Township 28 South Range 21 East, Section(s) 19,30, Salt Lake Base & Meridian
See Attachment 1 above for a cartographic depiction of the course of this road.

Ent 103031 Bk 0892 Pg 0585

Attachment 4
Road Centerline Description Cover Page(s)

Popular Name: LOCKHART BASIN SPUR
County: San Juan
County Road Number: B1071
State Geographic Information Database (SGID) Road Identification Number: RD190015.
Total Road Length: 2.12 miles more or less.

Centerline Descriptions Of Road-Segments That Cross Over Federally Owned Land, Derived From Global Positioning System Data And Cross-checked against USGS Digital Orthophoto Quadrangles Compiled By The Utah Automated Geographic Reference Center And Entered Into The State Geographic Information Database (SGID).

Road-Segments Listed by SGID Road Identification Number (RD_ID)	Road-Segment Numbers	Believed Ownership Of Servient Estate	Approximate Segment Length	See Attached Appendix
RD190015	001	ST	0.15 Miles	(not shown)
RD190015	002	BLM	1.97 Miles	A
		Total Road Length	2.12	————

*** Indicates that a Title V permit will be requested, is in process, or has been issued.**
† Indicates that road-segments crossing Forest Service land are under consideration by the state and county as of the date of this Acknowledgment and Notice of Acknowledgment.

Ent 103031 Bk 0892 Pg 0586

Attachment 5

Ent 103031 Bk 0892 Pg 0587

AFFIDAVIT OF LEWIS DALE FULLER

LOCKHART BASIN SPUR ROAD

SAN JUAN COUNTY, UTAH

COUNTY ROAD NUMBER B1071

State of Utah)
: ss
County of San Juan)

Lewis Dale Fuller, being first duly sworn, deposes and states as follows:

1. I am an adult competent to testify about the matters set forth below based upon my personal knowledge. I currently reside in San Juan County, Utah. I have lived in San Juan County since 1932. I either supervised or personally graded the roads in San Juan County from 1960 to 1993.

2. I have traveled and am familiar with a road in San Juan County known as Lockhart Basin Spur Road. I am also familiar with the land the road traverses. When I first used and observed the road in 1960, it followed the same route as in 1997, when I last observed it. Attached is a San Juan County map showing Lockhart Basin Spur Road. To the best of my knowledge and based upon my use of and familiarity with this road and the land it traverses, the location and route of the road are correctly illustrated on the attached map.

3. I am informed that the County identifies this road according to the road number described above.

4. I have observed that the road has been open to the public for all to use, to come and go as they pleased, since at least as early as 1960 and continuing through 1976 to 1997. Throughout this time period I have observed travel on the road by various means, including

Ent 103031 Bk 0892 Pg 0588

pickup trucks, horses, jeeps, motorcycles, ATV's, road maintenance vehicles and seismograph vehicles. Throughout this time period, the road has been used weekly.

5. Throughout the time period from 1960 to 1997, I have used the road myself for the following uses: traveling in and through the area, ATV recreation and county road maintenance.

6. Throughout the time period described in the previous paragraph, I observed vehicles using the road at various times for the uses described in the previous paragraph, plus the following uses: livestock operations and tourism.

7. It is also the reputation in the community that this road has been open to the public for all to use, to come and go as they pleased, since at least as early as the 1940s and continuing through 1976 to the present, for the uses described in the previous paragraphs.

8. I observed the following evidence of construction and maintenance performed on the road prior to 1976: I personally graded the road.

Dated this 18 day of September, 2007.

Lewis Dale Fuller

Lewis Dale Fuller

SUBSCRIBED AND SWORN TO before me this 18th day of September, 2007.

Notary Public
GLORIA SCHRADER
5110 State Office Bldg.
Salt Lake City, UT 84114-2477
My Commission Expires
October 10, 2008
State of Utah

Gloria Schrader

Notary Public

Ent 103031 Bk 0892 Pg 0589

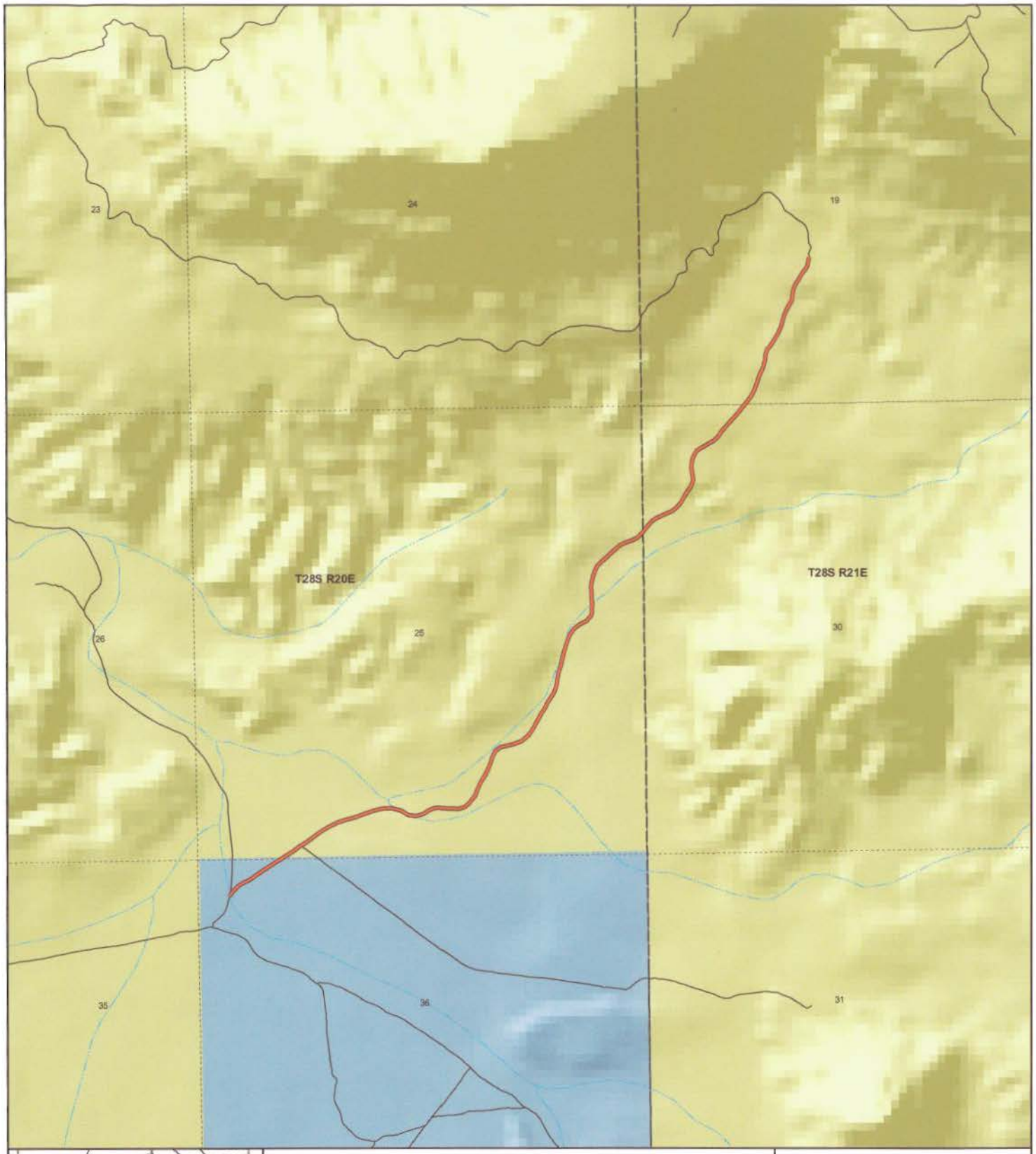

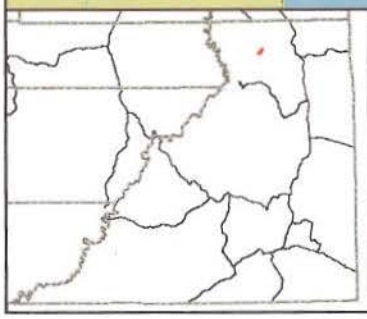

LOCKHART BASIN SPUR
County Unique - B1071

Land Ownership Categories

- BLM
- US Forest Service
- Private
- State Lands
- National Parks & Monuments (NPS)
- Wilderness
- National Recreation Area
- State Parks
- Tribal Lands

Transportation Network

- LOCKHART BASIN SPUR
- State / U.S. Highway
- Local Roads

Misc

- City / Town
- Municipalities
- Section = 1 Mile

N

1:18,068

1 inch equals 0.3 miles

Jul 26, 2007

AFFIDAVIT OF CHARLES HARDISON REDD

LOCKHART BASIN SPUR ROAD

SAN JUAN COUNTY, UTAH

COUNTY ROAD NUMBER B1071

State of Utah)
: ss
County of San Juan)

Charles Hardison Redd, being first duly sworn, deposes and states as follows:

1. I am an adult competent to testify about the matters set forth below based upon my personal knowledge. I currently reside in San Juan County, Utah. I have lived in San Juan County for 70 years.

2. I have traveled and am familiar with a road in San Juan County known as Lockhart Basin Spur Road. I am also familiar with the land the road traverses. When I first used and observed the road in 1965, it followed the same route as in 1990, when I last observed it. Attached is a San Juan County map showing Lockhart Basin Spur Road. To the best of my knowledge and based upon my use of and familiarity with this road and the land it traverses, the location and route of the road are correctly illustrated on the attached map.

3. I am informed that the County identifies this road according to the road number described above.

4. I have observed that the road has been open to the public for all to use, to come and go as they pleased, since at least as early as 1965 and continuing through 1976 to 1990. Throughout this time period I have observed travel on the road by various means, including: pickup truck, jeep, horse, wagon and oil equipment. Throughout this time period, the road has

Ent 103031 Bk 0892 Pg 0591

been used monthly for more than 10 continuous years prior to 1976, and is presently used weekly.

5. Throughout the time period from 1965 to 1990, I have used the road myself for the following uses: livestock operations.

6. Throughout the time period described in the previous paragraph, I observed vehicles using the road at various times for the uses described in the previous paragraph, plus the following uses: mineral prospecting, hunting, recreation, hiking, sight-seeing, oil exploration and uranium exploration.

7. It is also the reputation in the community that this road has been open to the public for all to use, to come and go as they pleased, since at least as early as 1965 and continuing through 1976 to the present, for the uses described in the previous paragraphs.

8. I observed the following evidence of construction and maintenance performed on the road prior to 1976: graded surface.

Dated this 17th day of September, 2007.

Charles Hardison Redd

SUBSCRIBED AND SWORN TO before me this 17th day of September, 2007.

Notary Public
GLORIA SCHRADER
5110 State Office Bldg.
Salt Lake City, UT 84114-2477
My Commission Expires
October 10, 2008
State of Utah

Gloria Schrader
Notary Public

Ent 103031 Bk 0892 Pg 0592

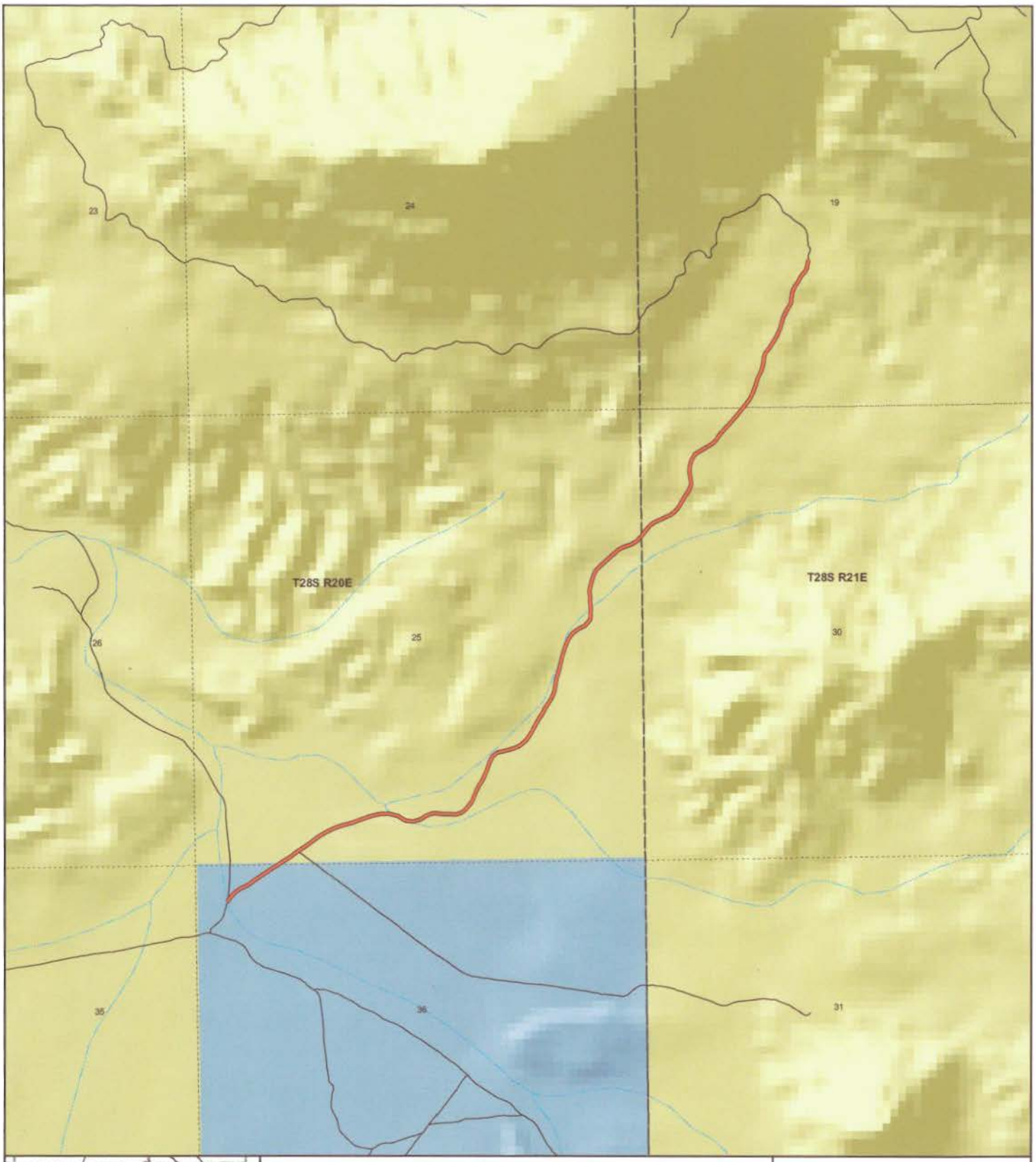

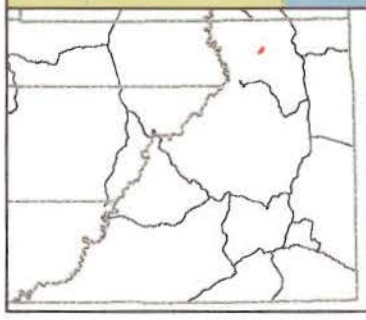

LOCKHART BASIN SPUR
County Unique - B1071

Land Ownership Categories

- BLM
- US Forest Service
- Private
- State Lands
- National Parks & Monuments (NPS)
- Wilderness
- National Recreation Area
- State Parks
- Tribal Lands

Transportation Network

- LOCKHART BASIN SPUR
- State / U.S. Highway
- Local Roads

Misc

- City / Town
- Municipalities
- Section = 1 Mile

N

1:18,068

1 inch equals 0.3 miles

Jul 26, 2007

Appendix A to Attachment 4

Popular Name: LOCKHART BASIN SPUR
County: San Juan
County Road Number: B1071
State Geographic Information Database (SGID) Road Identification Number: RD190015.
Road-Segment Number: 002
Road-Segment Length: 1.97 miles more or less.
Believed owner of the land underlying this road-segment is: Bureau of Land Management.

The following description is based upon the geographic coordinate system using the NAD83 Datum. The source is GPS mapping grade data as indicated in the metadata and/or the transportation data model of the State of Utah Geographic Information Database (SGID).

The road-segment itself is the monument that is identified by its physical presence on the land. The location of said physical presence is closely approximated by mapping grade Global Positioning System (GPS) data. Said data are checked against the corresponding gray-scale 1-meter Digital Orthophoto Quadrangles published by the United States Geological Survey (USGS) to verify a reasonable degree of accuracy. In circumstances where accurate satellite signal acquisition is not possible, such as deep, narrow canyons or under a canopy of dense foliage, or where very sharp curves in the road make accuracy questionable, such portions of the road were digitized from the corresponding gray-scale 1-meter Digital Orthophoto Quadrangles published by the United States Geological Survey (USGS).

This road-segment may traverse:
Township 28 South Range 20 East, Section(s) 25, Salt Lake Base & Meridian
Township 28 South Range 21 East, Section(s) 19,30, Salt Lake Base & Meridian

The following description closely approximates the location of the centerline of the physical monument (LOCKHART BASIN SPUR)-- Segment 002 based on mapping grade Global Positioning System (GPS) data as defined above:

Beginning at a point on the road center line located at 38 degrees 19 minutes 48.05 seconds North Latitude and -109 degrees 40 minutes 33.33 seconds West Longitude, which can be converted to mapping accuracy State Plane Utah South Zone NAD 83 feet coordinates of X = 2,163,649.6 feet and Y = 10,453,276.5 feet; thence the following courses along the said road center line:

thence North 56 Degrees 36 Minutes 59 Seconds East 31.1 feet
thence North 56 Degrees 38 Minutes 25 Seconds East 99.8 feet
thence North 54 Degrees 06 Minutes 06 Seconds East 68.2 feet
thence North 53 Degrees 23 Minutes 57 Seconds East 20 feet
thence North 51 Degrees 02 Minutes 37 Seconds East 5.3 feet
thence North 54 Degrees 20 Minutes 28 Seconds East 6.2 feet
thence North 55 Degrees 41 Minutes 59 Seconds East 49.9 feet
thence North 55 Degrees 33 Minutes 07 Seconds East 67.8 feet
thence North 53 Degrees 11 Minutes 33 Seconds East 94.3 feet
thence North 55 Degrees 35 Minutes 57 Seconds East 100.7 feet

thence North 57 Degrees 47 Minutes 55 Seconds East 99.3 feet
thence North 64 Degrees 50 Minutes 54 Seconds East 98.4 feet
thence North 71 Degrees 12 Minutes 38 Seconds East 102.4 feet
thence North 75 Degrees 19 Minutes 51 Seconds East 108.4 feet
thence North 69 Degrees 41 Minutes 32 Seconds East 113.2 feet
thence North 70 Degrees 20 Minutes 41 Seconds East 115.8 feet
thence North 75 Degrees 17 Minutes 16 Seconds East 108.1 feet
thence North 85 Degrees 40 Minutes 40 Seconds East 112.2 feet
thence South 76 Degrees 34 Minutes 39 Seconds East 114.9 feet
thence South 57 Degrees 33 Minutes 39 Seconds East 103.8 feet
thence South 81 Degrees 55 Minutes 26 Seconds East 87.9 feet
thence North 72 Degrees 06 Minutes 40 Seconds East 84.7 feet
thence North 61 Degrees 03 Minutes 44 Seconds East 48.6 feet
thence North 60 Degrees 20 Minutes 45 Seconds East 24.1 feet
thence North 57 Degrees 03 Minutes 32 Seconds East 24.9 feet
thence North 68 Degrees 38 Minutes 05 Seconds East 42.9 feet
thence North 75 Degrees 40 Minutes 03 Seconds East 40.6 feet
thence North 81 Degrees 56 Minutes 18 Seconds East 21.9 feet
thence South 77 Degrees 32 Minutes 19 Seconds East 35.7 feet
thence South 87 Degrees 57 Minutes 07 Seconds East 56.2 feet
thence South 88 Degrees 11 Minutes 10 Seconds East 62.4 feet
thence South 84 Degrees 18 Minutes 56 Seconds East 69.3 feet
thence North 72 Degrees 30 Minutes 18 Seconds East 72.1 feet
thence North 49 Degrees 26 Minutes 13 Seconds East 73.1 feet
thence North 39 Degrees 47 Minutes 36 Seconds East 67.8 feet
thence North 42 Degrees 33 Minutes 22 Seconds East 37.2 feet
thence North 23 Degrees 15 Minutes 21 Seconds East 14 feet
thence North 25 Degrees 28 Minutes 23 Seconds East 21.1 feet
thence North 14 Degrees 26 Minutes 50 Seconds East 25.8 feet
thence North 23 Degrees 01 Minutes 44 Seconds East 39 feet
thence North 18 Degrees 57 Minutes 47 Seconds East 57.7 feet
thence North 30 Degrees 03 Minutes 30 Seconds East 68.8 feet
thence North 35 Degrees 20 Minutes 53 Seconds East 61.4 feet
thence North 22 Degrees 48 Minutes 20 Seconds East 51 feet
thence North 22 Degrees 22 Minutes 40 Seconds East 80 feet
thence North 18 Degrees 52 Minutes 26 Seconds East 88.9 feet
thence North 25 Degrees 29 Minutes 12 Seconds East 86 feet
thence North 53 Degrees 39 Minutes 27 Seconds East 73.1 feet
thence North 77 Degrees 12 Minutes 04 Seconds East 77.3 feet
thence North 76 Degrees 12 Minutes 57 Seconds East 91.5 feet
thence North 66 Degrees 46 Minutes 18 Seconds East 101.9 feet
thence North 49 Degrees 03 Minutes 47 Seconds East 103.8 feet
thence North 35 Degrees 37 Minutes 25 Seconds East 102.9 feet
thence North 28 Degrees 16 Minutes 10 Seconds East 100.9 feet
thence North 27 Degrees 32 Minutes 30 Seconds East 99.1 feet
thence North 35 Degrees 24 Minutes 37 Seconds East 51.7 feet
thence North 27 Degrees 03 Minutes 13 Seconds East 21.4 feet
thence North 25 Degrees 28 Minutes 23 Seconds East 21.1 feet
thence North 21 Degrees 02 Minutes 26 Seconds East 22.5 feet

thence North 33 Degrees 04 Minutes 54 Seconds East 33.4 feet
thence North 33 Degrees 23 Minutes 38 Seconds East 56.8 feet
thence North 30 Degrees 56 Minutes 35 Seconds East 70.2 feet
thence North 23 Degrees 24 Minutes 23 Seconds East 58.8 feet
thence North 11 Degrees 20 Minutes 15 Seconds East 45.6 feet
thence North 08 Degrees 46 Minutes 43 Seconds East 143.6 feet
thence North 19 Degrees 03 Minutes 46 Seconds East 64.3 feet
thence North 13 Degrees 38 Minutes 05 Seconds East 173.1 feet
thence North 12 Degrees 54 Minutes 07 Seconds East 76.2 feet
thence North 18 Degrees 41 Minutes 13 Seconds East 86.8 feet
thence North 25 Degrees 45 Minutes 10 Seconds East 81.5 feet
thence North 37 Degrees 18 Minutes 15 Seconds East 72.1 feet
thence North 51 Degrees 42 Minutes 38 Seconds East 83.7 feet
thence North 61 Degrees 13 Minutes 10 Seconds East 83.3 feet
thence North 45 Degrees 15 Minutes 49 Seconds East 71.2 feet
thence North 28 Degrees 10 Minutes 41 Seconds East 22 feet
thence North 15 Degrees 32 Minutes 10 Seconds East 22.9 feet
thence North 02 Degrees 03 Minutes 55 Seconds East 31.9 feet
thence North 01 Degrees 24 Minutes 30 Seconds West 33.8 feet
thence North 03 Degrees 12 Minutes 26 Seconds East 32.2 feet
thence North 02 Degrees 12 Minutes 18 Seconds West 29.6 feet
thence North 06 Degrees 27 Minutes 58 Seconds West 24.4 feet
thence North 04 Degrees 18 Minutes 36 Seconds West 37.5 feet
thence North 03 Degrees 16 Minutes 39 Seconds West 31.5 feet
thence North 01 Degrees 55 Minutes 01 Seconds West 34.8 feet
thence North 03 Degrees 35 Minutes 24 Seconds West 45.7 feet
thence North 03 Degrees 36 Minutes 44 Seconds East 53 feet
thence North 13 Degrees 48 Minutes 14 Seconds East 71.4 feet
thence North 16 Degrees 08 Minutes 10 Seconds East 74.2 feet
thence North 26 Degrees 16 Minutes 08 Seconds East 62.4 feet
thence North 41 Degrees 40 Minutes 16 Seconds East 70.2 feet
thence North 48 Degrees 38 Minutes 37 Seconds East 84.4 feet
thence North 48 Degrees 27 Minutes 00 Seconds East 78.1 feet
thence North 44 Degrees 30 Minutes 15 Seconds East 66.6 feet
thence North 50 Degrees 35 Minutes 46 Seconds East 65.6 feet
thence North 60 Degrees 20 Minutes 46 Seconds East 72.3 feet
thence North 74 Degrees 35 Minutes 56 Seconds East 76.8 feet
thence North 60 Degrees 16 Minutes 54 Seconds East 79.5 feet
thence North 41 Degrees 48 Minutes 45 Seconds East 92 feet
thence North 39 Degrees 23 Minutes 21 Seconds East 2 feet
thence North 39 Degrees 08 Minutes 27 Seconds East 84.3 feet
thence North 40 Degrees 26 Minutes 49 Seconds East 71.9 feet
thence North 51 Degrees 58 Minutes 15 Seconds East 69.7 feet
thence North 65 Degrees 18 Minutes 26 Seconds East 65.9 feet
thence North 68 Degrees 38 Minutes 58 Seconds East 79.5 feet
thence North 65 Degrees 07 Minutes 20 Seconds East 67.8 feet
thence North 49 Degrees 16 Minutes 40 Seconds East 58.2 feet
thence North 36 Degrees 51 Minutes 53 Seconds East 64.6 feet
thence North 30 Degrees 44 Minutes 58 Seconds East 78.9 feet

thence North 30 Degrees 57 Minutes 37 Seconds East 77.2 feet
thence North 33 Degrees 28 Minutes 41 Seconds East 62 feet
thence North 27 Degrees 19 Minutes 47 Seconds East 39.6 feet
thence North 15 Degrees 41 Minutes 37 Seconds East 58.4 feet
thence North 10 Degrees 36 Minutes 02 Seconds West 73.4 feet
thence North 06 Degrees 18 Minutes 17 Seconds West 69 feet
thence North 01 Degrees 01 Minutes 04 Seconds East 71.6 feet
thence North 18 Degrees 08 Minutes 20 Seconds East 73.7 feet
thence North 34 Degrees 11 Minutes 56 Seconds East 71.3 feet
thence North 55 Degrees 13 Minutes 20 Seconds East 72.5 feet
thence North 59 Degrees 02 Minutes 43 Seconds East 74 feet
thence North 58 Degrees 31 Minutes 57 Seconds East 31.1 feet
thence North 62 Degrees 12 Minutes 17 Seconds East 27 feet
thence North 55 Degrees 00 Minutes 32 Seconds East 46.7 feet
thence North 45 Degrees 58 Minutes 03 Seconds East 63.1 feet
thence North 29 Degrees 53 Minutes 04 Seconds East 53.5 feet
thence North 40 Degrees 11 Minutes 41 Seconds East 73.8 feet
thence North 42 Degrees 23 Minutes 25 Seconds East 92 feet
thence North 39 Degrees 40 Minutes 30 Seconds East 87.4 feet
thence North 41 Degrees 21 Minutes 14 Seconds East 95.3 feet
thence North 39 Degrees 57 Minutes 45 Seconds East 79.2 feet
thence North 39 Degrees 57 Minutes 38 Seconds East 21.9 feet
thence North 37 Degrees 26 Minutes 45 Seconds East 99.2 feet
thence North 26 Degrees 27 Minutes 46 Seconds East 86.7 feet
thence North 18 Degrees 15 Minutes 51 Seconds East 94.8 feet
thence North 18 Degrees 12 Minutes 18 Seconds East 90 feet
thence North 25 Degrees 41 Minutes 25 Seconds East 72.6 feet
thence North 22 Degrees 27 Minutes 57 Seconds East 50.9 feet
thence North 13 Degrees 56 Minutes 59 Seconds East 65.3 feet
thence North 03 Degrees 57 Minutes 46 Seconds East 61.9 feet
thence North 16 Degrees 31 Minutes 31 Seconds East 59 feet
thence North 36 Degrees 04 Minutes 31 Seconds East 60.3 feet
thence North 37 Degrees 57 Minutes 12 Seconds East 57.2 feet
thence North 30 Degrees 58 Minutes 44 Seconds East 51.8 feet
thence North 28 Degrees 11 Minutes 59 Seconds East 52.3 feet
thence North 24 Degrees 52 Minutes 05 Seconds East 54 feet
thence North 26 Degrees 16 Minutes 09 Seconds East 52.1 feet
thence North 14 Degrees 08 Minutes 35 Seconds East 56.6 feet
thence North 13 Degrees 32 Minutes 13 Seconds East 67.3 feet
thence North 21 Degrees 46 Minutes 57 Seconds East 88.2 feet
thence North 31 Degrees 53 Minutes 27 Seconds East 65.9 feet
thence North 27 Degrees 03 Minutes 14 Seconds East 53.6 feet
thence North 07 Degrees 45 Minutes 11 Seconds East 65.6 feet
thence North 07 Degrees 22 Minutes 15 Seconds East 68.9 feet
thence North 18 Degrees 24 Minutes 11 Seconds East 45 feet
thence North 27 Degrees 21 Minutes 00 Seconds East 23.3 feet
thence North 40 Degrees 29 Minutes 24 Seconds East 22.1 feet
thence North 36 Degrees 14 Minutes 56 Seconds East 34.7 feet
thence North 30 Degrees 56 Minutes 36 Seconds East 46.8 feet

thence North 30 Degrees 43 Minutes 44 Seconds East 52.8 feet
thence North 37 Degrees 47 Minutes 08 Seconds East 55.9 feet
thence North 23 Degrees 05 Minutes 21 Seconds East 52.9 feet
thence North 11 Degrees 20 Minutes 16 Seconds East 45.6 feet
thence North 09 Degrees 58 Minutes 09 Seconds East 42.4 feet
thence North 00 Degrees 17 Minutes 44 Seconds West 1.6 feet more or less to **the ending point at:** 38 degrees 20 minutes 56.97 seconds North Latitude and -109 degrees 39 minutes 14.72 seconds West Longitude, which can be converted to mapping accuracy State Plane Utah South Zone NAD 83 feet coordinates of X = 2,169,774.7 feet and Y = 10,460,370.5 feet.