Acknowledgment and Notice of Acknowledgment of Acceptance of R.S. 2477 Right-of-Way Grant

Ent 103029 Bk 892 Pg 555 -567
Date: 29-MAY-2008 8:51AM
Fee: None
Filed By: LCJ
LOUISE JONES, Recorder
SAN JUAN COUNTY CORPORATION
For: GOVERNOR STATE OF UTAH

THE STATE OF UTAH

TO ALL WHOM THESE PRESENTS SHALL COME, Greeting:

Know ye, This is an Acknowledgment and Notice of Acknowledgment made under Utah Code Sections 72-5-309 through 310 inclusive, that the grant of the United States of America of "the right of way for the construction of highways over public lands, not reserved for public uses" under United States Revised Statutes 2477 (43 U.S.C. Section 932 (repealed October 21, 1976, with proviso recognizing the validity of rights-of-way already established)) was accepted for and on behalf of the State of Utah and its political subdivision San Juan County as it pertains to the highway located in San Juan County known as BIG INDIAN ROAD; County Road Number: B106; State Geographic Information Database (SGID) Road Identification Number: RD190012. Total road length is 8.25 miles more or less.

The reason for this Acknowledgment and Notice of Acknowledgment includes, but is not limited to, the fact that the road was constructed, mechanically, or by continuous use as a public highway for a period of at least ten years, over public lands not reserved for public uses, prior to the earlier of (a) the October 21, 1976 repeal of R.S. 2477 or (b) the date the servient estate was reserved for public uses.

This Acknowledgment and Notice of Acknowledgment applies only to the segments of the road that traverse land owned by the Bureau of Land Management, United States Department of the Interior, and does not apply to segments of the road that traverse land owned by any other person or entity. The State of Utah and its political subdivisions reserve the right to make further acknowledgments and notices of acknowledgment with regard to road segments that traverse land owned by other entities, including the United States of America, through one or more of its agencies.

A printed copy of a map showing the location of the road in said county is appended hereto as "Attachment 1," a printed copy of representative photos of the road is appended hereto as "Attachment 2," a printed copy of a description of the beginning and ending points of the entire road together with a list of Townships, Ranges and Sections that may be traversed by the road in said county is appended hereto as "Attachment 3," and a printed copy of the Road Centerline Description Cover Page(s) is appended hereto as "Attachment 4." The Appendices listed in "Attachment 4" that contain the actual road centerline descriptions are incorporated herein by reference. Affidavits provided by individuals familiar with the road are appended hereto as "Attachment 5."

A printed copy of this Acknowledgment and Notice of Acknowledgment, together with its Attachments and Appendices, may be viewed and/or obtained at the office of the Utah State Archives.

An electronic copy of this Acknowledgment and Notice of Acknowledgment, together with its Attachments and Appendices, may be viewed and/or downloaded as read-only PDF (Portable Document Format) files via the

Internet at http://recorded2477roads.utah.gov.

The owner of the servient estate in the land underlying the road-segments subject to this Acknowledgment and Notice is believed to be the United States of America through one or more of its agencies. Any of such agencies or any other person with a servient ownership claim or a competing dominant estate right-of-way ownership claim, may file a petition in the State District Court for Salt Lake County for a decision regarding the correctness of this Acknowledgment. A claimant shall file a petition within sixty (60) days after receipt of this Notice.

In Witness Whereof, I, John Harja, the official designee of the Governor of the State of Utah, in conformity to the laws of the State (Utah Code Sections 72-5-308 through 310 inclusive), have caused this Acknowledgment and Notice of Acknowledgment to be made.

Signed by my hand in Salt Lake City, Utah, the 22nd day of May, 2008.

By the Governor's Designee

John Harja

CERTIFICATION

State of Utah)
: ss
County of Salt Lake)

I hereby certify that the signer of the foregoing document, John Harja, is personally known by me, has made a voluntary signature and taken an oath stating that he is the official designee of the Governor of the State of Utah and is authorized to sign this document on the Governor's behalf pursuant to Utah Code Section 72-5-309. He further vouched that, based upon information and belief, the facts alleged therein are true.

NOTARY PUBLIC
PAMELA Z. BLACKHAM
5110 State Office Bldg
Salt Lake City, Utah 84114
COMMISSION EXPIRES
May 3, 2011
STATE OF UTAH

Dated this 22nd day of May, 2008.

Pamela Z. Blackham
Notary Public

Ent 103029 Bk 0892 Pg 0556

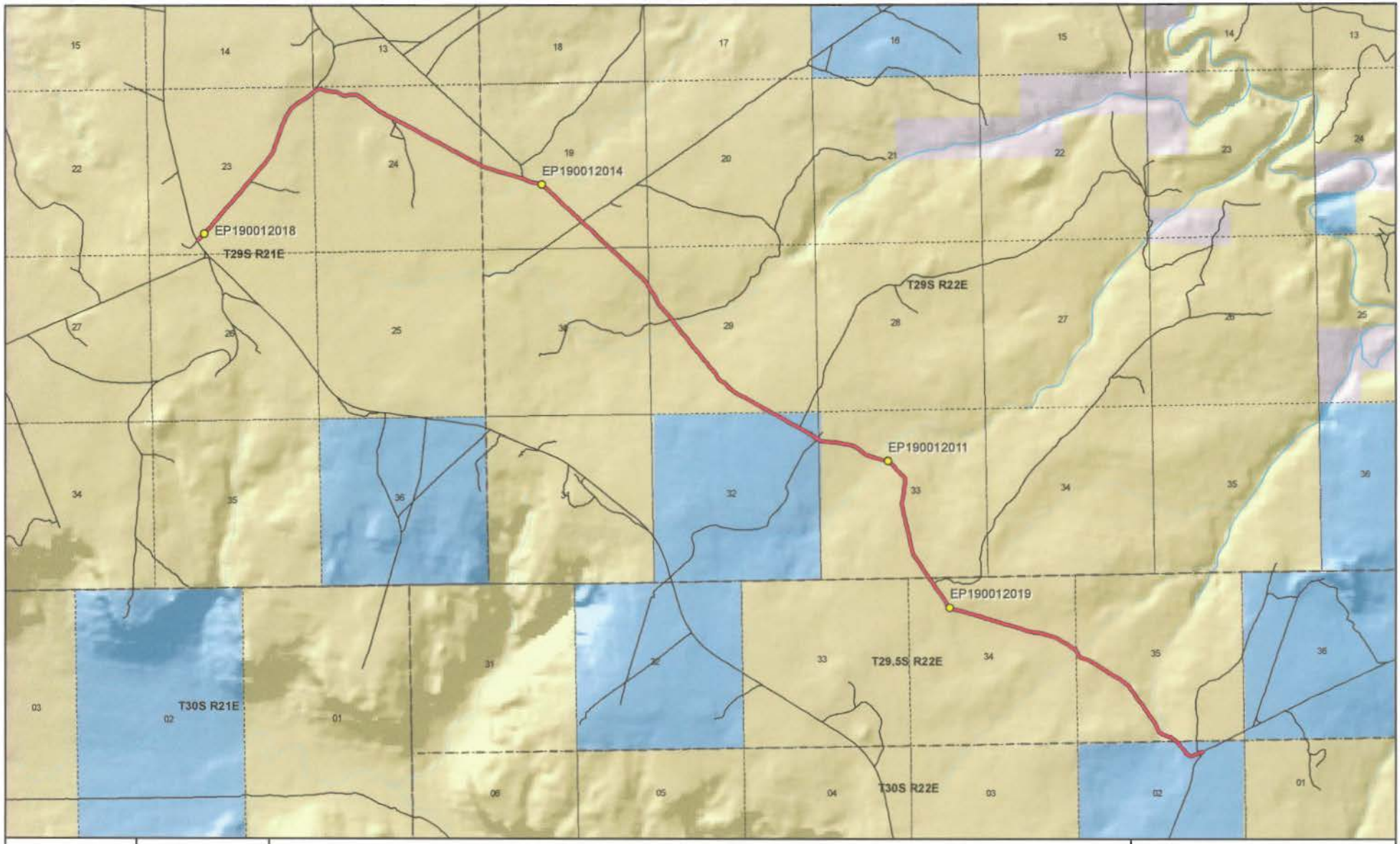

1:50,221
1 inch equals 0.8 miles

BIG INDIAN ROAD - San Juan County
SGID RD_ID RD190012

Land Ownership Categories

- BLM
- Private
- SITLA, State Trust Land
- USFS, National Forest
- State Parks and Recreation
- Tribal, Indian Reservation
- NPS, National Park
- Wilderness
- UDWR Wildlife Reserve
- DOD, Military
- State Sovereign Land
- National Recreation Area
- USFWS, Natl. Wildlife Refuge

Transportation Network

- BIG INDIAN ROAD
- Other Roads
- Title V: Issued Or Under Consideration By BLM Or County
- Photo Event Point
- Section = 1 Mile

Map prepared by the State of Utah
Automated Geographic Reference Center
Room 5130 State Office Building
Salt Lake City, Utah 84114
Mar 31, 2008

UTAH AGRC

Ent 103029 Bk 0892 Pg 0557

EP190012011

EP190012014

EP190012018

EP190012019

EP000000000

EP000000000

BIG INDIAN ROAD - San Juan County
SGID RD_ID RD190012

Map prepared by the State of Utah
Automated Geographic Reference Center
Room 5130 State Office Building
Salt Lake City, Utah 84114
April 11, 2008

Ent 103029 Bk 0892 Pg 0558

Attachment 3

Beginning & Ending Points and Township, Range, and Section References For:

Popular Name: BIG INDIAN ROAD
County: San Juan
County Road Number: B106
State Geographic Information Database (SGID) Road Identification Number: RD190012.
Total Road Length: 8.25 miles more or less.

Beginning at a point on the road centerline located at 38 degrees 15 minutes 31.09 seconds North Latitude and -109 degrees 34 minutes 56.93 seconds West Longitude, which can be converted to mapping accuracy State Plane Utah South Zone NAD 83 feet coordinates of X = 2,190,983.2 feet and Y = 10,427,824.3 feet based on the US Survey Foot conversion.

Ending at a point on the road centerline located at 38 degrees 12 minutes 46.62 seconds North Latitude and -109 degrees 28 minutes 21.22 seconds West Longitude, which can be converted to mapping accuracy State Plane Utah South Zone NAD 83 feet coordinates of X = 2,222,899.7 feet and Y = 10,411,856.8 feet based on the US Survey Foot conversion.

This road may traverse:

Township 29.5 South Range 22 East, Section(s) 34,35, Salt Lake Base & Meridian
Township 29 South Range 21 East, Section(s) 23,24, Salt Lake Base & Meridian
Township 29 South Range 22 East, Section(s) 19,29,30,32,33, Salt Lake Base & Meridian
Township 30 South Range 22 East, Section(s) 2, Salt Lake Base & Meridian
See Attachment 1 above for a cartographic depiction of the course of this road.

Ent 103029 Bk 0892 Pg 0559

Attachment 4
Road Centerline Description Cover Page(s)

Popular Name: BIG INDIAN ROAD
County: San Juan
County Road Number: B106
State Geographic Information Database (SGID) Road Identification Number: RD190012.
Total Road Length: 8.25 miles more or less.

Centerline Descriptions Of Road-Segments That Cross Over Federally Owned Land, Derived From Global Positioning System Data And Cross-checked against USGS Digital Orthophoto Quadrangles Compiled By The Utah Automated Geographic Reference Center And Entered Into The State Geographic Information Database (SGID).

Road-Segments Listed by SGID Road Identification Number (RD_ID)	**Road-Segment Numbers**	**Believed Ownership Of Servient Estate**	**Approximate Segment Length**	**See Attached Appendix**
RD190012	**001**	**BLM**	**4.63 Miles**	**A**
RD190012	**002**	**ST**	**0.33 Miles**	**(not shown)**
RD190012	**003**	**BLM**	**3.07 Miles**	**B**
RD190012	**004**	**ST**	**0.21 Miles**	**(not shown)**
		Total Road Length	**8.25**	———

*** Indicates that a Title V permit will be requested, is in process, or has been issued.**
† Indicates that road-segments crossing Forest Service land are under consideration by the state and county as of the date of this Acknowledgment and Notice of Acknowledgment.

Ent 103029 Bk 0892 Pg 0560

Attachment 5

Ent 103029 Bk 0892 Pg 0561

AFFIDAVIT OF JOSEPH R. BARTON

BIG INDIAN ROAD

SAN JUAN COUNTY, UTAH

COUNTY ROAD NUMBER B106

State of Utah)
: ss
County of San Juan)

Joseph R. Barton, being first duly sworn, deposes and states as follows:

1. I am an adult competent to testify about the matters set forth below based upon my personal knowledge. I currently reside in San Juan County, Utah. I have lived in San Juan County for 58 years.

2. I have traveled and am familiar with a road in San Juan County known as Big Indian Road. I am also familiar with the land the road traverses. When I first used and observed the road in the mid 1950s, it followed the same route as in 2007, when I last observed it. Attached is a San Juan County map showing Big Indian Road. To the best of my knowledge and based upon my use of and familiarity with this road and the land it traverses, the location and route of the road are correctly illustrated on the attached map.

3. I am informed that the County identifies this road according to the road number described above.

4. I have observed that the road has been open to the public for all to use, to come and go as they pleased, since at least as early as the mid 1950s and continuing through 1976 to 2007. Throughout this time period I have observed travel on the road by various means, including: pickup, jeep, automobile, motorcycle, ATV and cattle truck. Throughout this time

Ent 103029 Bk 0892 Pg 0562

period, the road has been used daily for more than 10 continuous years prior to 1976, and was so used in 2007.

5. Throughout the time period from the mid 1950s to 2007, I have used the road myself for the following uses: recreation, livestock operations and hunting.

6. Throughout the time period described in the previous paragraph, I observed vehicles using the road at various times for the uses described in the previous paragraph, plus the following uses: scouting, rock climbing and oil and gas exploration.

7. It is also the reputation in the community that this road has been open to the public for all to use, to come and go as they pleased, since at least as early as the early 1900s and continuing through 1976 to the present, for the uses described in the previous paragraphs.

8. I observed the following evidence of construction and maintenance performed on the road prior to 1976: I observed graders performing maintenance and construction activities on the road.

Dated this 18th day of September, 2007.

Joseph R. Barton

SUBSCRIBED AND SWORN TO before me this 18th day of September, 2007.

Notary Public
GLORIA SCHRADER
State Office Bldg.
Salt Lake City UT 84114-2477
My Commission Expires
October 10, 2008
State of Utah

Gloria Schrader
Notary Public

Ent 103029 Bk 0892 Pg 0563

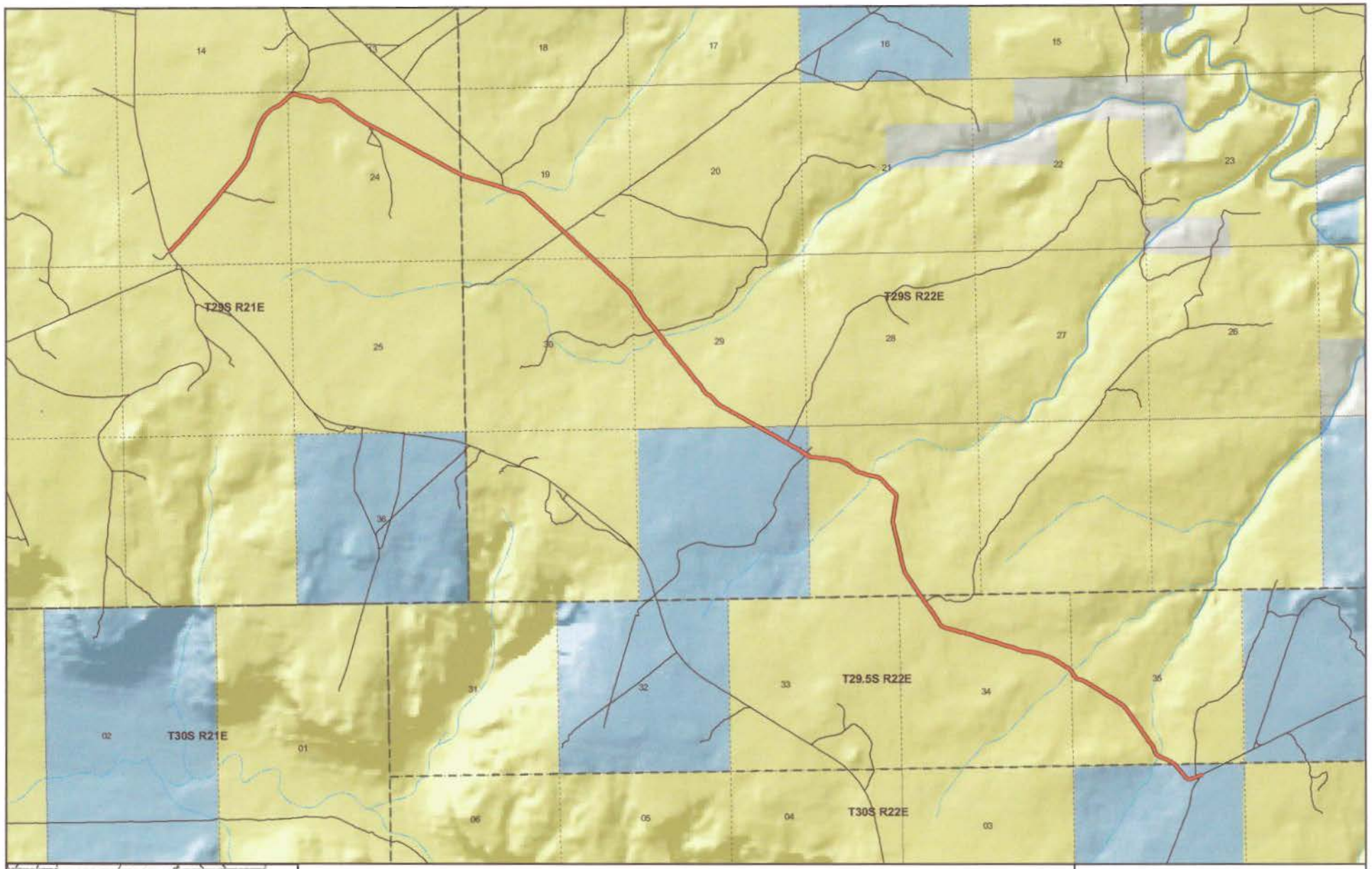

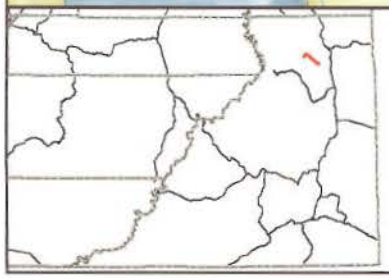

BIG INDIAN
County Unique - B106

Land Ownership Categories
- BLM
- National Recreation Area
- SITLA, State Trust Land
- USFS, National Forest
- National Parks & Monuments (NPS)
- Private
- Wilderness
- State Park
- Tribal Lands

Misc
- City / Town
- Municipalities
- Section = 1 Mile

Transportation Network
- BIG INDIAN
- State / U.S. Highway
- Local Roads

N

1:47,914

1 inch equals 0.8 miles

Jul 25, 2007

Ent 103029 Bk 0892 Pg 0564

AFFIDAVIT OF LYNN L. ADAMS

BIG INDIAN ROAD

SAN JUAN COUNTY, UTAH

COUNTY ROAD NUMBER B106

State of Utah)
: ss
County of San Juan)

Lynn L. Adams, being first duly sworn, deposes and states as follows:

1. I am an adult competent to testify about the matters set forth below based upon my personal knowledge. I currently reside in San Juan County, Utah. I have lived in San Juan County for 82 years. I worked for the San Juan County Roads Department from 1961 to 1987.

2. I have traveled and am familiar with a road in San Juan County known as Big Indian Road. I know the road as Eight Mile Road. I am also familiar with the land the road traverses. When I first used and observed the road in 1948, it followed the same route as in 2007, when I last observed it. Attached is a San Juan County map showing Big Indian Road. To the best of my knowledge and based upon my use of and familiarity with this road and the land it traverses, the location and route of the road are correctly illustrated on the attached map.

3. I am informed that the County identifies this road according to the road number described above.

4. I have observed that the road has been open to the public for all to use, to come and go as they pleased, since at least as early as 1948 and continuing through 1976 to 2007. Throughout this time period I have observed travel on the road by various means, including: car, truck, pickup, motorcycle, and ATV. Throughout this time period, the road has been used daily,

Ent 103029 Bk 0892 Pg 0565

weather permitting, for more than 10 continuous years prior to 1976 and was used daily, weather permitting, in 2007.

5. Throughout the time period from 1948 to 2007, I have used the road myself for the following uses: livestocking operations, seismograph services, and maintenance services.

6. Throughout the time period described in the previous paragraph, I observed vehicles using the road at various times for the uses described in the previous paragraph, plus the following uses: hunting, mineral prospecting, wood gathering, recreation, and oil and gas exploration.

7. It is also the reputation in the community that this road has been open to the public for all to use, to come and go as they pleased, since at least as early as the early 1920s and continuing through 1976 to the present, for the uses described in the previous paragraphs.

8. I personally performed maintenance activities prior to 1976.

Dated this 17 day of September, 2007.

Lynn L. Adams

Lynn L. Adams

SUBSCRIBED AND SWORN TO before me this 17th day of September, 2007.

Notary Public
GLORIA SCHRADER
5110 State Office Bldg.
Salt Lake City, UT 84114-2477
My Commission Expires
October 10, 2008
State of Utah

Gloria Schrader

Notary Public

Ent 103029 Bk 0892 Pg 0566

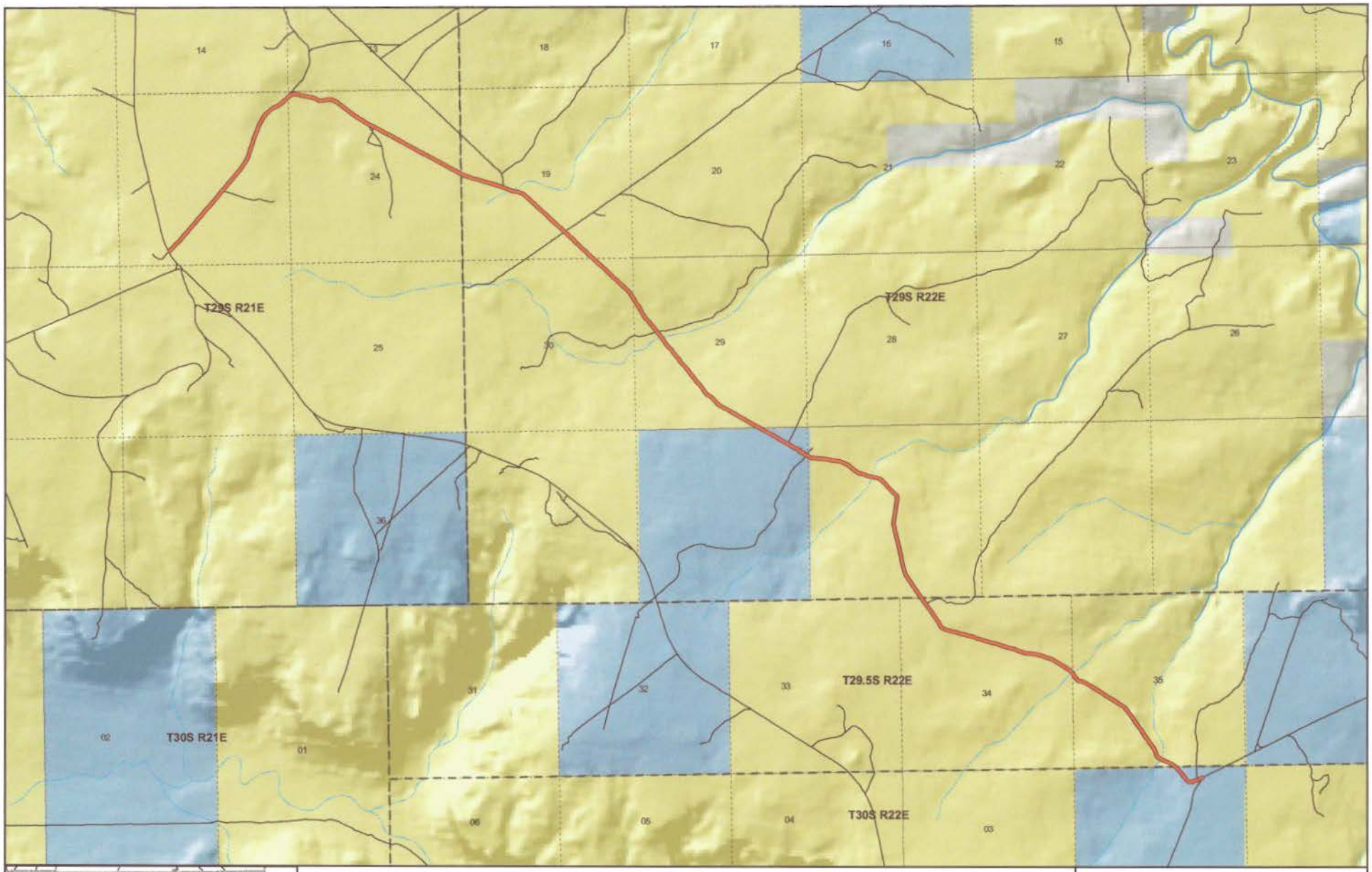

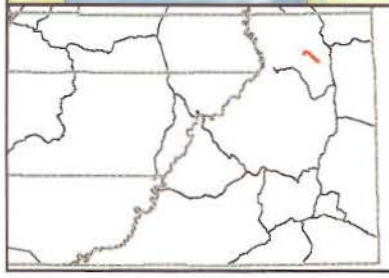

BIG INDIAN
County Unique - B106

Land Ownership Categories
- BLM
- National Recreation Area
- SITLA, State Trust Land
- USFS, National Forest
- National Parks & Monuments (NPS)
- Private
- Wilderness
- State Park
- Tribal Lands

Misc
- City / Town
- Municipalities
- Section = 1 Mile

Transportation Network
- BIG INDIAN
- State / U.S. Highway
- Local Roads

1:47,914
1 inch equals 0.8 miles
Jul 25, 2007

Ent 103029 Bk 0892 Pg 0567

Appendix A to Attachment 4

Popular Name: BIG INDIAN ROAD
County: San Juan
County Road Number: B106
State Geographic Information Database (SGID) Road Identification Number: RD190012.
Road-Segment Number: 001
Road-Segment Length: 4.63 miles more or less.
Believed owner of the land underlying this road-segment is: Bureau of Land Management.

The following description is based upon the geographic coordinate system using the NAD83 Datum. The source is GPS mapping grade data as indicated in the metadata and/or the transportation data model of the State of Utah Geographic Information Database (SGID).

The road-segment itself is the monument that is identified by its physical presence on the land. The location of said physical presence is closely approximated by mapping grade Global Positioning System (GPS) data. Said data are checked against the corresponding gray-scale 1-meter Digital Orthophoto Quadrangles published by the United States Geological Survey (USGS) to verify a reasonable degree of accuracy. In circumstances where accurate satellite signal acquisition is not possible, such as deep, narrow canyons or under a canopy of dense foliage, or where very sharp curves in the road make accuracy questionable, such portions of the road were digitized from the corresponding gray-scale 1-meter Digital Orthophoto Quadrangles published by the United States Geological Survey (USGS).

This road-segment may traverse:
Township 29 South Range 21 East, Section(s) 23,24, Salt Lake Base & Meridian
Township 29 South Range 22 East, Section(s) 19,29,30,32, Salt Lake Base & Meridian

The following description closely approximates the location of the centerline of the physical monument (BIG INDIAN ROAD)-- Segment 001 based on mapping grade Global Positioning System (GPS) data as defined above:

Beginning at a point on the road center line located at 38 degrees 15 minutes 31.09 seconds North Latitude and -109 degrees 34 minutes 56.93 seconds West Longitude, which can be converted to mapping accuracy State Plane Utah South Zone NAD 83 feet coordinates of X = 2,190,983.2 feet and Y = 10,427,824.3 feet; thence the following courses along the said road center line:

thence North 48 Degrees 06 Minutes 59 Seconds East 66.2 feet
thence North 43 Degrees 31 Minutes 12 Seconds East 78.7 feet
thence North 43 Degrees 15 Minutes 49 Seconds East 92.4 feet
thence North 43 Degrees 08 Minutes 52 Seconds East 102.6 feet
thence North 43 Degrees 37 Minutes 19 Seconds East 110.7 feet
thence North 42 Degrees 43 Minutes 41 Seconds East 121.2 feet
thence North 41 Degrees 29 Minutes 58 Seconds East 124.6 feet
thence North 40 Degrees 04 Minutes 44 Seconds East 126.6 feet
thence North 39 Degrees 36 Minutes 16 Seconds East 125.3 feet
thence North 40 Degrees 10 Minutes 41 Seconds East 129.4 feet

thence North 39 Degrees 57 Minutes 48 Seconds East 137.6 feet
thence North 39 Degrees 38 Minutes 30 Seconds East 144.7 feet
thence North 39 Degrees 27 Minutes 31 Seconds East 144.7 feet
thence North 40 Degrees 00 Minutes 06 Seconds East 141.6 feet
thence North 40 Degrees 47 Minutes 53 Seconds East 136.3 feet
thence North 40 Degrees 36 Minutes 10 Seconds East 129.8 feet
thence North 40 Degrees 18 Minutes 15 Seconds East 124 feet
thence North 39 Degrees 58 Minutes 30 Seconds East 123.9 feet
thence North 39 Degrees 44 Minutes 16 Seconds East 126 feet
thence North 39 Degrees 37 Minutes 24 Seconds East 125.8 feet
thence North 39 Degrees 41 Minutes 36 Seconds East 130.2 feet
thence North 39 Degrees 40 Minutes 09 Seconds East 134.9 feet
thence North 39 Degrees 15 Minutes 29 Seconds East 134.5 feet
thence North 39 Degrees 26 Minutes 12 Seconds East 134 feet
thence North 39 Degrees 29 Minutes 23 Seconds East 127.7 feet
thence North 39 Degrees 42 Minutes 04 Seconds East 125.1 feet
thence North 39 Degrees 43 Minutes 10 Seconds East 125.5 feet
thence North 39 Degrees 22 Minutes 35 Seconds East 127.5 feet
thence North 35 Degrees 37 Minutes 02 Seconds East 122 feet
thence North 28 Degrees 48 Minutes 13 Seconds East 119.4 feet
thence North 23 Degrees 58 Minutes 49 Seconds East 121.3 feet
thence North 19 Degrees 09 Minutes 06 Seconds East 123.2 feet
thence North 16 Degrees 29 Minutes 17 Seconds East 126.1 feet
thence North 17 Degrees 35 Minutes 46 Seconds East 120.7 feet
thence North 17 Degrees 29 Minutes 13 Seconds East 109.6 feet
thence North 19 Degrees 12 Minutes 08 Seconds East 106.2 feet
thence North 19 Degrees 49 Minutes 44 Seconds East 112.5 feet
thence North 19 Degrees 43 Minutes 35 Seconds East 119.8 feet
thence North 20 Degrees 50 Minutes 28 Seconds East 121 feet
thence North 23 Degrees 58 Minutes 29 Seconds East 117.3 feet
thence North 27 Degrees 41 Minutes 29 Seconds East 118.2 feet
thence North 31 Degrees 36 Minutes 32 Seconds East 119.8 feet
thence North 36 Degrees 53 Minutes 32 Seconds East 117.8 feet
thence North 43 Degrees 17 Minutes 40 Seconds East 113.3 feet
thence North 50 Degrees 21 Minutes 54 Seconds East 108.2 feet
thence North 57 Degrees 20 Minutes 27 Seconds East 106.1 feet
thence North 61 Degrees 08 Minutes 14 Seconds East 100.9 feet
thence North 61 Degrees 05 Minutes 34 Seconds East 94.6 feet
thence North 56 Degrees 11 Minutes 07 Seconds East 90.9 feet
thence North 50 Degrees 42 Minutes 44 Seconds East 88.7 feet
thence North 46 Degrees 21 Minutes 25 Seconds East 88.4 feet
thence North 45 Degrees 27 Minutes 25 Seconds East 84.7 feet
thence North 45 Degrees 16 Minutes 14 Seconds East 4.7 feet
thence North 48 Degrees 59 Minutes 33 Seconds East 18.6 feet
thence North 49 Degrees 04 Minutes 17 Seconds East 67 feet
thence North 62 Degrees 31 Minutes 00 Seconds East 81.2 feet
thence North 82 Degrees 40 Minutes 06 Seconds East 77.7 feet
thence South 79 Degrees 36 Minutes 42 Seconds East 70.8 feet
thence South 70 Degrees 26 Minutes 29 Seconds East 75.4 feet

thence South 73 Degrees 01 Minutes 10 Seconds East 87.3 feet
thence South 80 Degrees 06 Minutes 18 Seconds East 89 feet
thence South 84 Degrees 40 Minutes 44 Seconds East 80.5 feet
thence South 84 Degrees 02 Minutes 21 Seconds East 75.3 feet
thence South 75 Degrees 18 Minutes 19 Seconds East 81.2 feet
thence South 65 Degrees 00 Minutes 44 Seconds East 72.2 feet
thence South 57 Degrees 49 Minutes 31 Seconds East 64.2 feet
thence South 67 Degrees 00 Minutes 38 Seconds East 56.4 feet
thence South 79 Degrees 51 Minutes 32 Seconds East 50.7 feet
thence North 89 Degrees 42 Minutes 12 Seconds East 44.6 feet
thence North 82 Degrees 59 Minutes 36 Seconds East 33.7 feet
thence North 80 Degrees 43 Minutes 50 Seconds East 12.6 feet
thence North 78 Degrees 15 Minutes 44 Seconds East 28.1 feet
thence North 78 Degrees 02 Minutes 18 Seconds East 51.9 feet
thence North 77 Degrees 47 Minutes 08 Seconds East 66.7 feet
thence North 89 Degrees 57 Minutes 28 Seconds East 73.8 feet
thence South 79 Degrees 21 Minutes 35 Seconds East 69.2 feet
thence South 70 Degrees 24 Minutes 21 Seconds East 69.4 feet
thence South 59 Degrees 53 Minutes 41 Seconds East 74.6 feet
thence South 54 Degrees 01 Minutes 49 Seconds East 81 feet
thence South 53 Degrees 17 Minutes 29 Seconds East 83.4 feet
thence South 52 Degrees 12 Minutes 10 Seconds East 83 feet
thence South 52 Degrees 47 Minutes 02 Seconds East 81.9 feet
thence South 53 Degrees 28 Minutes 29 Seconds East 78.3 feet
thence South 54 Degrees 43 Minutes 57 Seconds East 83.5 feet
thence South 53 Degrees 06 Minutes 20 Seconds East 82 feet
thence South 53 Degrees 50 Minutes 10 Seconds East 73.4 feet
thence South 54 Degrees 39 Minutes 40 Seconds East 67 feet
thence South 55 Degrees 29 Minutes 33 Seconds East 65.5 feet
thence South 58 Degrees 46 Minutes 39 Seconds East 69.7 feet
thence South 59 Degrees 19 Minutes 58 Seconds East 72.7 feet
thence South 61 Degrees 05 Minutes 56 Seconds East 76.7 feet
thence South 61 Degrees 02 Minutes 23 Seconds East 81.2 feet
thence South 62 Degrees 04 Minutes 11 Seconds East 86 feet
thence South 61 Degrees 37 Minutes 14 Seconds East 91.6 feet
thence South 61 Degrees 39 Minutes 27 Seconds East 105.4 feet
thence South 61 Degrees 56 Minutes 37 Seconds East 122.3 feet
thence South 62 Degrees 04 Minutes 23 Seconds East 131.8 feet
thence South 61 Degrees 51 Minutes 50 Seconds East 135.1 feet
thence South 62 Degrees 14 Minutes 23 Seconds East 140.9 feet
thence South 61 Degrees 55 Minutes 07 Seconds East 148.4 feet
thence South 61 Degrees 30 Minutes 27 Seconds East 151.3 feet
thence South 61 Degrees 30 Minutes 27 Seconds East 151.3 feet
thence South 61 Degrees 42 Minutes 22 Seconds East 149.5 feet
thence South 61 Degrees 58 Minutes 12 Seconds East 148 feet
thence South 61 Degrees 39 Minutes 56 Seconds East 146.6 feet
thence South 62 Degrees 21 Minutes 58 Seconds East 147.8 feet
thence South 61 Degrees 45 Minutes 23 Seconds East 149 feet
thence South 62 Degrees 33 Minutes 40 Seconds East 150.9 feet

thence South 62 Degrees 07 Minutes 19 Seconds East 151.5 feet
thence South 61 Degrees 55 Minutes 39 Seconds East 149.2 feet
thence South 61 Degrees 48 Minutes 26 Seconds East 148.6 feet
thence South 60 Degrees 50 Minutes 06 Seconds East 148.1 feet
thence South 61 Degrees 31 Minutes 52 Seconds East 145.2 feet
thence South 61 Degrees 19 Minutes 07 Seconds East 142.9 feet
thence South 61 Degrees 23 Minutes 39 Seconds East 143.9 feet
thence South 63 Degrees 05 Minutes 01 Seconds East 142.8 feet
thence South 67 Degrees 02 Minutes 53 Seconds East 9.9 feet
thence South 67 Degrees 04 Minutes 57 Seconds East 128.3 feet
thence South 71 Degrees 17 Minutes 36 Seconds East 136 feet
thence South 73 Degrees 01 Minutes 25 Seconds East 138.1 feet
thence South 73 Degrees 43 Minutes 32 Seconds East 140.4 feet
thence South 73 Degrees 51 Minutes 14 Seconds East 140.3 feet
thence South 74 Degrees 58 Minutes 11 Seconds East 137.8 feet
thence South 74 Degrees 16 Minutes 30 Seconds East 135.5 feet
thence South 74 Degrees 22 Minutes 15 Seconds East 130.4 feet
thence South 73 Degrees 08 Minutes 20 Seconds East 125.7 feet
thence South 71 Degrees 25 Minutes 19 Seconds East 121.7 feet
thence South 68 Degrees 32 Minutes 52 Seconds East 66.4 feet
thence South 67 Degrees 58 Minutes 25 Seconds East 53.6 feet
thence South 67 Degrees 11 Minutes 59 Seconds East 121.3 feet
thence South 73 Degrees 13 Minutes 02 Seconds East 118.4 feet
thence South 80 Degrees 13 Minutes 50 Seconds East 112.6 feet
thence South 77 Degrees 46 Minutes 04 Seconds East 105.9 feet
thence South 63 Degrees 19 Minutes 41 Seconds East 104.2 feet
thence South 51 Degrees 07 Minutes 04 Seconds East 107.5 feet
thence South 48 Degrees 06 Minutes 43 Seconds East 113.4 feet
thence South 47 Degrees 14 Minutes 56 Seconds East 122.6 feet
thence South 47 Degrees 09 Minutes 27 Seconds East 128.6 feet
thence South 47 Degrees 07 Minutes 05 Seconds East 131.4 feet
thence South 46 Degrees 38 Minutes 01 Seconds East 129.3 feet
thence South 46 Degrees 29 Minutes 24 Seconds East 133.7 feet
thence South 48 Degrees 06 Minutes 21 Seconds East 137.3 feet
thence South 47 Degrees 27 Minutes 41 Seconds East 135.1 feet
thence South 46 Degrees 35 Minutes 14 Seconds East 133.9 feet
thence South 47 Degrees 03 Minutes 43 Seconds East 135.6 feet
thence South 47 Degrees 43 Minutes 08 Seconds East 137.3 feet
thence South 47 Degrees 19 Minutes 29 Seconds East 137.7 feet
thence South 47 Degrees 12 Minutes 53 Seconds East 48.5 feet
thence South 47 Degrees 53 Minutes 32 Seconds East 87.1 feet
thence South 47 Degrees 06 Minutes 19 Seconds East 132.3 feet
thence South 46 Degrees 57 Minutes 25 Seconds East 128.1 feet
thence South 46 Degrees 30 Minutes 25 Seconds East 131.8 feet
thence South 46 Degrees 09 Minutes 58 Seconds East 137.6 feet
thence South 46 Degrees 43 Minutes 35 Seconds East 139.5 feet
thence South 46 Degrees 48 Minutes 32 Seconds East 140.7 feet
thence South 47 Degrees 15 Minutes 08 Seconds East 142.8 feet
thence South 47 Degrees 24 Minutes 39 Seconds East 144.7 feet

thence South 47 Degrees 35 Minutes 45 Seconds East 12.1 feet
thence South 47 Degrees 36 Minutes 09 Seconds East 132.1 feet
thence South 47 Degrees 41 Minutes 11 Seconds East 139.1 feet
thence South 47 Degrees 38 Minutes 09 Seconds East 130.7 feet
thence South 47 Degrees 18 Minutes 08 Seconds East 119.3 feet
thence South 46 Degrees 57 Minutes 12 Seconds East 112.4 feet
thence South 47 Degrees 10 Minutes 06 Seconds East 106.6 feet
thence South 47 Degrees 30 Minutes 35 Seconds East 96.1 feet
thence South 48 Degrees 06 Minutes 44 Seconds East 85 feet
thence South 48 Degrees 36 Minutes 06 Seconds East 76.5 feet
thence South 47 Degrees 14 Minutes 49 Seconds East 75 feet
thence South 47 Degrees 32 Minutes 55 Seconds East 82.7 feet
thence South 47 Degrees 57 Minutes 59 Seconds East 89.7 feet
thence South 46 Degrees 59 Minutes 09 Seconds East 86.6 feet
thence South 47 Degrees 16 Minutes 59 Seconds East 80.3 feet
thence South 43 Degrees 08 Minutes 08 Seconds East 73.8 feet
thence South 39 Degrees 44 Minutes 00 Seconds East 71.8 feet
thence South 36 Degrees 47 Minutes 38 Seconds East 70.6 feet
thence South 32 Degrees 30 Minutes 27 Seconds East 77.6 feet
thence South 31 Degrees 06 Minutes 22 Seconds East 50.2 feet
thence South 31 Degrees 05 Minutes 03 Seconds East 29.3 feet
thence South 29 Degrees 39 Minutes 16 Seconds East 72.3 feet
thence South 31 Degrees 04 Minutes 51 Seconds East 53.9 feet
thence South 35 Degrees 50 Minutes 03 Seconds East 48 feet
thence South 39 Degrees 28 Minutes 13 Seconds East 45.7 feet
thence South 33 Degrees 12 Minutes 07 Seconds East 46.5 feet
thence South 31 Degrees 36 Minutes 03 Seconds East 56.8 feet
thence South 28 Degrees 53 Minutes 04 Seconds East 66.5 feet
thence South 28 Degrees 18 Minutes 21 Seconds East 69.9 feet
thence South 28 Degrees 28 Minutes 04 Seconds East 78.5 feet
thence South 33 Degrees 19 Minutes 49 Seconds East 79.5 feet
thence South 38 Degrees 55 Minutes 10 Seconds East 79.4 feet
thence South 40 Degrees 46 Minutes 10 Seconds East 79.4 feet
thence South 41 Degrees 47 Minutes 58 Seconds East 83.7 feet
thence South 41 Degrees 55 Minutes 49 Seconds East 86.9 feet
thence South 41 Degrees 47 Minutes 13 Seconds East 87.2 feet
thence South 39 Degrees 50 Minutes 28 Seconds East 83 feet
thence South 37 Degrees 15 Minutes 46 Seconds East 78 feet
thence South 36 Degrees 24 Minutes 58 Seconds East 75.2 feet
thence South 35 Degrees 55 Minutes 28 Seconds East 72.7 feet
thence South 35 Degrees 28 Minutes 25 Seconds East 66.6 feet
thence South 38 Degrees 57 Minutes 23 Seconds East 63 feet
thence South 41 Degrees 42 Minutes 35 Seconds East 77.9 feet
thence South 36 Degrees 35 Minutes 21 Seconds East 78.2 feet
thence South 30 Degrees 53 Minutes 40 Seconds East 79.3 feet
thence South 41 Degrees 47 Minutes 59 Seconds East 83.7 feet
thence South 46 Degrees 56 Minutes 30 Seconds East 88.9 feet
thence South 40 Degrees 14 Minutes 58 Seconds East 81.8 feet
thence South 36 Degrees 58 Minutes 44 Seconds East 80.2 feet

thence South 37 Degrees 07 Minutes 29 Seconds East 89.8 feet
thence South 37 Degrees 39 Minutes 48 Seconds East 90.8 feet
thence South 38 Degrees 37 Minutes 20 Seconds East 87.8 feet
thence South 39 Degrees 49 Minutes 39 Seconds East 87.6 feet
thence South 40 Degrees 14 Minutes 13 Seconds East 89.4 feet
thence South 40 Degrees 17 Minutes 01 Seconds East 92.9 feet
thence South 39 Degrees 18 Minutes 31 Seconds East 100.1 feet
thence South 38 Degrees 45 Minutes 01 Seconds East 99.7 feet
thence South 39 Degrees 15 Minutes 48 Seconds East 86.1 feet
thence South 40 Degrees 04 Minutes 18 Seconds East 79 feet
thence South 38 Degrees 06 Minutes 35 Seconds East 79.7 feet
thence South 39 Degrees 12 Minutes 37 Seconds East 81 feet
thence South 41 Degrees 39 Minutes 49 Seconds East 87.9 feet
thence South 43 Degrees 38 Minutes 35 Seconds East 88.4 feet
thence South 38 Degrees 59 Minutes 39 Seconds East 78.2 feet
thence South 33 Degrees 05 Minutes 30 Seconds East 75.7 feet
thence South 30 Degrees 38 Minutes 58 Seconds East 84.4 feet
thence South 32 Degrees 54 Minutes 30 Seconds East 82.2 feet
thence South 41 Degrees 33 Minutes 40 Seconds East 67.7 feet
thence South 53 Degrees 13 Minutes 25 Seconds East 55.5 feet
thence South 62 Degrees 03 Minutes 16 Seconds East 65.2 feet
thence South 58 Degrees 52 Minutes 47 Seconds East 71.1 feet
thence South 44 Degrees 15 Minutes 41 Seconds East 77 feet
thence South 40 Degrees 09 Minutes 19 Seconds East 90.6 feet
thence South 47 Degrees 01 Minutes 03 Seconds East 108.2 feet
thence South 53 Degrees 12 Minutes 56 Seconds East 124.6 feet
thence South 60 Degrees 38 Minutes 22 Seconds East 133.3 feet
thence South 63 Degrees 32 Minutes 26 Seconds East 131.9 feet
thence South 61 Degrees 10 Minutes 28 Seconds East 134.9 feet
thence South 60 Degrees 23 Minutes 30 Seconds East 131 feet
thence South 60 Degrees 26 Minutes 41 Seconds East 130.5 feet
thence South 61 Degrees 04 Minutes 39 Seconds East 133.1 feet
thence South 60 Degrees 59 Minutes 36 Seconds East 132.1 feet
thence South 60 Degrees 45 Minutes 29 Seconds East 124.5 feet
thence South 61 Degrees 19 Minutes 09 Seconds East 118.5 feet
thence South 61 Degrees 04 Minutes 13 Seconds East 116.9 feet
thence South 61 Degrees 05 Minutes 55 Seconds East 64.8 feet
thence South 61 Degrees 05 Minutes 19 Seconds East 22.6 feet more or less to **the ending point at:** 38 degrees 14 minutes 34.51 seconds North Latitude and -109 degrees 31 minutes 10.29 seconds West Longitude, which can be converted to mapping accuracy State Plane Utah South Zone NAD 83 feet coordinates of X = 2,209,178.0 feet and Y = 10,422,479.2 feet.

Appendix B to Attachment 4

Popular Name: BIG INDIAN ROAD
County: San Juan
County Road Number: B106
State Geographic Information Database (SGID) Road Identification Number: RD190012.
Road-Segment Number: 003
Road-Segment Length: 3.07 miles more or less.
Believed owner of the land underlying this road-segment is: Bureau of Land Management.

The following description is based upon the geographic coordinate system using the NAD83 Datum. The source is GPS mapping grade data as indicated in the metadata and/or the transportation data model of the State of Utah Geographic Information Database (SGID).

The road-segment itself is the monument that is identified by its physical presence on the land. The location of said physical presence is closely approximated by mapping grade Global Positioning System (GPS) data. Said data are checked against the corresponding gray-scale 1-meter Digital Orthophoto Quadrangles published by the United States Geological Survey (USGS) to verify a reasonable degree of accuracy. In circumstances where accurate satellite signal acquisition is not possible, such as deep, narrow canyons or under a canopy of dense foliage, or where very sharp curves in the road make accuracy questionable, such portions of the road were digitized from the corresponding gray-scale 1-meter Digital Orthophoto Quadrangles published by the United States Geological Survey (USGS).

This road-segment may traverse:
Township 29.5 South Range 22 East, Section(s) 34,35, Salt Lake Base & Meridian
Township 29 South Range 22 East, Section(s) 33, Salt Lake Base & Meridian
Township 30 South Range 22 East, Section(s) 2, Salt Lake Base & Meridian

The following description closely approximates the location of the centerline of the physical monument (BIG INDIAN ROAD)-- Segment 003 based on mapping grade Global Positioning System (GPS) data as defined above:

Beginning at a point on the road center line located at 38 degrees 14 minutes 25.76 seconds North Latitude and -109 degrees 30 minutes 51.18 seconds West Longitude, which can be converted to mapping accuracy State Plane Utah South Zone NAD 83 feet coordinates of X = 2,210,720.7 feet and Y = 10,421,626.6 feet; thence the following courses along the said road center line:

thence South 72 Degrees 19 Minutes 33 Seconds East 28.2 feet
thence South 79 Degrees 03 Minutes 05 Seconds East 57.2 feet
thence South 83 Degrees 18 Minutes 56 Seconds East 48.6 feet
thence South 83 Degrees 22 Minutes 00 Seconds East 59.8 feet
thence South 84 Degrees 39 Minutes 33 Seconds East 76.8 feet
thence South 85 Degrees 47 Minutes 25 Seconds East 66.8 feet
thence South 85 Degrees 20 Minutes 23 Seconds East 64.6 feet
thence South 84 Degrees 10 Minutes 52 Seconds East 92.4 feet
thence South 80 Degrees 52 Minutes 02 Seconds East 94.1 feet

thence South 79 Degrees 09 Minutes 14 Seconds East 88.3 feet
thence South 82 Degrees 02 Minutes 01 Seconds East 79.9 feet
thence South 89 Degrees 01 Minutes 05 Seconds East 73.5 feet
thence South 80 Degrees 59 Minutes 56 Seconds East 75.1 feet
thence South 72 Degrees 19 Minutes 17 Seconds East 77.6 feet
thence South 69 Degrees 42 Minutes 32 Seconds East 69.1 feet
thence South 65 Degrees 31 Minutes 18 Seconds East 70.5 feet
thence South 59 Degrees 19 Minutes 59 Seconds East 78.4 feet
thence South 54 Degrees 33 Minutes 48 Seconds East 89.3 feet
thence South 51 Degrees 40 Minutes 11 Seconds East 89.9 feet
thence South 51 Degrees 19 Minutes 20 Seconds East 84 feet
thence South 55 Degrees 43 Minutes 11 Seconds East 70.5 feet
thence South 62 Degrees 01 Minutes 10 Seconds East 54 feet
thence South 68 Degrees 53 Minutes 22 Seconds East 62 feet
thence South 73 Degrees 45 Minutes 43 Seconds East 65.7 feet
thence South 74 Degrees 18 Minutes 11 Seconds East 53.6 feet
thence South 72 Degrees 03 Minutes 51 Seconds East 58.7 feet
thence South 71 Degrees 14 Minutes 03 Seconds East 66.3 feet
thence South 74 Degrees 30 Minutes 36 Seconds East 65.1 feet
thence South 77 Degrees 40 Minutes 23 Seconds East 64.6 feet
thence South 77 Degrees 00 Minutes 13 Seconds East 61.4 feet
thence South 77 Degrees 19 Minutes 47 Seconds East 51.2 feet
thence South 75 Degrees 35 Minutes 58 Seconds East 41.4 feet
thence South 73 Degrees 17 Minutes 38 Seconds East 41.5 feet
thence South 74 Degrees 29 Minutes 39 Seconds East 36.1 feet
thence South 73 Degrees 47 Minutes 33 Seconds East 18.5 feet
thence North 89 Degrees 42 Minutes 11 Seconds East 1 feet
thence South 63 Degrees 06 Minutes 56 Seconds East 27.3 feet
thence South 55 Degrees 07 Minutes 28 Seconds East 59.8 feet
thence South 45 Degrees 05 Minutes 50 Seconds East 66.6 feet
thence South 44 Degrees 37 Minutes 22 Seconds East 59.2 feet
thence South 42 Degrees 49 Minutes 30 Seconds East 64.6 feet
thence South 41 Degrees 09 Minutes 27 Seconds East 70.7 feet
thence South 43 Degrees 49 Minutes 02 Seconds East 62.9 feet
thence South 43 Degrees 26 Minutes 57 Seconds East 64.8 feet
thence South 45 Degrees 56 Minutes 39 Seconds East 82.1 feet
thence South 47 Degrees 21 Minutes 16 Seconds East 77.5 feet
thence South 45 Degrees 30 Minutes 08 Seconds East 64.7 feet
thence South 32 Degrees 25 Minutes 39 Seconds East 63.5 feet
thence South 10 Degrees 40 Minutes 35 Seconds East 67.4 feet
thence South 04 Degrees 55 Minutes 11 Seconds West 75.8 feet
thence South 09 Degrees 56 Minutes 59 Seconds West 86.7 feet
thence South 08 Degrees 53 Minutes 30 Seconds West 90.4 feet
thence South 08 Degrees 03 Minutes 07 Seconds West 97.2 feet
thence South 07 Degrees 23 Minutes 23 Seconds West 107.9 feet
thence South 08 Degrees 38 Minutes 19 Seconds West 105.6 feet
thence South 10 Degrees 56 Minutes 15 Seconds West 97.7 feet
thence South 06 Degrees 46 Minutes 11 Seconds West 80 feet
thence South 04 Degrees 22 Minutes 57 Seconds East 69.1 feet

thence South 13 Degrees 34 Minutes 32 Seconds East 84.3 feet
thence South 13 Degrees 03 Minutes 40 Seconds East 104 feet
thence South 12 Degrees 34 Minutes 06 Seconds East 118.9 feet
thence South 13 Degrees 20 Minutes 13 Seconds East 123.6 feet
thence South 14 Degrees 53 Minutes 09 Seconds East 123.8 feet
thence South 14 Degrees 15 Minutes 28 Seconds East 121 feet
thence South 13 Degrees 35 Minutes 02 Seconds East 115.6 feet
thence South 12 Degrees 06 Minutes 24 Seconds East 110.6 feet
thence South 11 Degrees 00 Minutes 36 Seconds East 111.2 feet
thence South 09 Degrees 53 Minutes 32 Seconds East 116.1 feet
thence South 12 Degrees 00 Minutes 47 Seconds East 118 feet
thence South 13 Degrees 54 Minutes 18 Seconds East 117.2 feet
thence South 15 Degrees 31 Minutes 20 Seconds East 111.2 feet
thence South 22 Degrees 31 Minutes 51 Seconds East 104.9 feet
thence South 29 Degrees 26 Minutes 20 Seconds East 104.4 feet
thence South 33 Degrees 50 Minutes 46 Seconds East 111 feet
thence South 34 Degrees 55 Minutes 04 Seconds East 112 feet
thence South 34 Degrees 32 Minutes 24 Seconds East 113.1 feet
thence South 34 Degrees 12 Minutes 43 Seconds East 115.9 feet
thence South 34 Degrees 07 Minutes 18 Seconds East 116.1 feet
thence South 34 Degrees 58 Minutes 18 Seconds East 116.5 feet
thence South 34 Degrees 40 Minutes 01 Seconds East 88.2 feet
thence South 34 Degrees 40 Minutes 49 Seconds East 26.3 feet
thence South 35 Degrees 01 Minutes 28 Seconds East 110.6 feet
thence South 34 Degrees 44 Minutes 09 Seconds East 111.4 feet
thence South 35 Degrees 25 Minutes 52 Seconds East 10.8 feet
thence South 35 Degrees 30 Minutes 52 Seconds East 20.5 feet
thence South 37 Degrees 10 Minutes 01 Seconds East 3.3 feet
thence South 35 Degrees 33 Minutes 36 Seconds East 79.6 feet
thence South 35 Degrees 40 Minutes 38 Seconds East 111.1 feet
thence South 35 Degrees 32 Minutes 54 Seconds East 106.9 feet
thence South 36 Degrees 44 Minutes 05 Seconds East 104.4 feet
thence South 35 Degrees 10 Minutes 20 Seconds East 105.6 feet
thence South 32 Degrees 21 Minutes 52 Seconds East 96.4 feet
thence South 29 Degrees 22 Minutes 24 Seconds East 83.7 feet
thence South 30 Degrees 59 Minutes 48 Seconds East 73.3 feet
thence South 41 Degrees 38 Minutes 12 Seconds East 69.1 feet
thence South 56 Degrees 48 Minutes 17 Seconds East 79.1 feet
thence South 69 Degrees 03 Minutes 28 Seconds East 87 feet
thence South 75 Degrees 00 Minutes 08 Seconds East 83.3 feet
thence South 75 Degrees 41 Minutes 44 Seconds East 80.7 feet
thence South 75 Degrees 31 Minutes 47 Seconds East 81.1 feet
thence South 75 Degrees 22 Minutes 56 Seconds East 72.7 feet
thence South 74 Degrees 16 Minutes 26 Seconds East 66.6 feet
thence South 72 Degrees 44 Minutes 25 Seconds East 60.9 feet
thence South 75 Degrees 42 Minutes 29 Seconds East 49.5 feet
thence South 79 Degrees 18 Minutes 16 Seconds East 46.5 feet
thence South 75 Degrees 58 Minutes 27 Seconds East 47.8 feet
thence South 75 Degrees 24 Minutes 49 Seconds East 75.4 feet

thence South 74 Degrees 13 Minutes 35 Seconds East 103.1 feet
thence South 74 Degrees 09 Minutes 09 Seconds East 103.8 feet
thence South 72 Degrees 47 Minutes 23 Seconds East 102.5 feet
thence South 73 Degrees 45 Minutes 34 Seconds East 100.3 feet
thence South 73 Degrees 04 Minutes 05 Seconds East 98.6 feet
thence South 72 Degrees 34 Minutes 52 Seconds East 99.2 feet
thence South 73 Degrees 01 Minutes 52 Seconds East 101.7 feet
thence South 74 Degrees 24 Minutes 15 Seconds East 98.3 feet
thence South 74 Degrees 07 Minutes 15 Seconds East 89.5 feet
thence South 73 Degrees 48 Minutes 00 Seconds East 89 feet
thence South 74 Degrees 01 Minutes 14 Seconds East 93.7 feet
thence South 73 Degrees 26 Minutes 40 Seconds East 93.9 feet
thence South 72 Degrees 44 Minutes 29 Seconds East 94.6 feet
thence South 73 Degrees 48 Minutes 24 Seconds East 94.8 feet
thence South 73 Degrees 25 Minutes 37 Seconds East 95 feet
thence South 72 Degrees 39 Minutes 49 Seconds East 96.4 feet
thence South 72 Degrees 13 Minutes 57 Seconds East 96.3 feet
thence South 71 Degrees 14 Minutes 45 Seconds East 96.5 feet
thence South 72 Degrees 57 Minutes 18 Seconds East 92.5 feet
thence South 77 Degrees 50 Minutes 11 Seconds East 89.7 feet
thence South 85 Degrees 52 Minutes 56 Seconds East 89.5 feet
thence South 87 Degrees 58 Minutes 52 Seconds East 89.3 feet
thence South 80 Degrees 56 Minutes 58 Seconds East 80.8 feet
thence South 74 Degrees 25 Minutes 16 Seconds East 74.4 feet
thence South 75 Degrees 51 Minutes 39 Seconds East 68.4 feet
thence South 74 Degrees 30 Minutes 16 Seconds East 67.5 feet
thence South 72 Degrees 30 Minutes 14 Seconds East 74.1 feet
thence South 70 Degrees 20 Minutes 04 Seconds East 77.9 feet
thence South 72 Degrees 44 Minutes 45 Seconds East 74 feet
thence South 70 Degrees 43 Minutes 05 Seconds East 67.6 feet
thence South 66 Degrees 16 Minutes 25 Seconds East 62.9 feet
thence South 60 Degrees 24 Minutes 16 Seconds East 63.2 feet
thence South 57 Degrees 23 Minutes 30 Seconds East 73.1 feet
thence South 58 Degrees 11 Minutes 26 Seconds East 79 feet
thence South 59 Degrees 11 Minutes 17 Seconds East 88.9 feet
thence South 59 Degrees 55 Minutes 26 Seconds East 92.8 feet
thence South 58 Degrees 02 Minutes 26 Seconds East 87.3 feet
thence South 56 Degrees 28 Minutes 15 Seconds East 76.6 feet
thence South 54 Degrees 21 Minutes 40 Seconds East 60.4 feet
thence South 54 Degrees 36 Minutes 06 Seconds East 41.6 feet
thence South 48 Degrees 42 Minutes 49 Seconds East 31.1 feet
thence South 36 Degrees 47 Minutes 49 Seconds East 21.3 feet
thence South 36 Degrees 52 Minutes 42 Seconds East 11.7 feet
thence South 24 Degrees 11 Minutes 56 Seconds East 31.6 feet
thence South 24 Degrees 58 Minutes 26 Seconds East 40.1 feet
thence South 30 Degrees 55 Minutes 37 Seconds East 58 feet
thence South 38 Degrees 54 Minutes 23 Seconds East 58.4 feet
thence South 45 Degrees 55 Minutes 19 Seconds East 63.8 feet
thence South 62 Degrees 23 Minutes 02 Seconds East 62.4 feet

thence South 77 Degrees 53 Minutes 43 Seconds East 64.2 feet
thence South 72 Degrees 55 Minutes 39 Seconds East 72.5 feet
thence South 65 Degrees 07 Minutes 45 Seconds East 60.2 feet
thence South 63 Degrees 07 Minutes 36 Seconds East 41.7 feet
thence South 62 Degrees 11 Minutes 02 Seconds East 27.2 feet
thence South 63 Degrees 43 Minutes 55 Seconds East 1.5 feet
thence South 60 Degrees 51 Minutes 06 Seconds East 46.7 feet
thence South 61 Degrees 28 Minutes 28 Seconds East 70.8 feet
thence South 59 Degrees 34 Minutes 20 Seconds East 80.9 feet
thence South 59 Degrees 42 Minutes 33 Seconds East 85.8 feet
thence South 59 Degrees 41 Minutes 08 Seconds East 91.5 feet
thence South 59 Degrees 04 Minutes 01 Seconds East 84.8 feet
thence South 58 Degrees 29 Minutes 05 Seconds East 72.2 feet
thence South 56 Degrees 03 Minutes 24 Seconds East 75.8 feet
thence South 52 Degrees 52 Minutes 52 Seconds East 82.6 feet
thence South 57 Degrees 39 Minutes 08 Seconds East 74.8 feet
thence South 60 Degrees 00 Minutes 11 Seconds East 72.2 feet
thence South 62 Degrees 45 Minutes 46 Seconds East 78.1 feet
thence South 60 Degrees 15 Minutes 20 Seconds East 94.4 feet
thence South 58 Degrees 49 Minutes 49 Seconds East 96.2 feet
thence South 57 Degrees 19 Minutes 04 Seconds East 88 feet
thence South 54 Degrees 52 Minutes 02 Seconds East 80.9 feet
thence South 50 Degrees 27 Minutes 37 Seconds East 77.3 feet
thence South 45 Degrees 52 Minutes 19 Seconds East 69.4 feet
thence South 37 Degrees 34 Minutes 43 Seconds East 63.9 feet
thence South 35 Degrees 42 Minutes 51 Seconds East 54.4 feet
thence South 38 Degrees 39 Minutes 52 Seconds East 50.2 feet
thence South 37 Degrees 32 Minutes 30 Seconds East 60.2 feet
thence South 34 Degrees 58 Minutes 29 Seconds East 68.6 feet
thence South 35 Degrees 33 Minutes 46 Seconds East 56.3 feet
thence South 33 Degrees 06 Minutes 58 Seconds East 53.9 feet
thence South 35 Degrees 43 Minutes 36 Seconds East 80.9 feet
thence South 36 Degrees 13 Minutes 24 Seconds East 95.6 feet
thence South 36 Degrees 06 Minutes 01 Seconds East 98.7 feet
thence South 35 Degrees 40 Minutes 30 Seconds East 95.8 feet
thence South 35 Degrees 36 Minutes 30 Seconds East 86.9 feet
thence South 35 Degrees 29 Minutes 34 Seconds East 83.1 feet
thence South 35 Degrees 25 Minutes 52 Seconds East 75.8 feet
thence South 34 Degrees 39 Minutes 15 Seconds East 70.4 feet
thence South 33 Degrees 38 Minutes 16 Seconds East 74.6 feet
thence South 36 Degrees 00 Minutes 33 Seconds East 87.7 feet
thence South 37 Degrees 59 Minutes 57 Seconds East 85.8 feet
thence South 37 Degrees 50 Minutes 04 Seconds East 73.2 feet
thence South 31 Degrees 32 Minutes 38 Seconds East 68.3 feet
thence South 24 Degrees 27 Minutes 04 Seconds East 69.8 feet
thence South 20 Degrees 46 Minutes 51 Seconds East 60.9 feet
thence South 19 Degrees 55 Minutes 32 Seconds East 49.8 feet
thence South 20 Degrees 28 Minutes 35 Seconds East 40.9 feet
thence South 33 Degrees 30 Minutes 13 Seconds East 43.1 feet

thence South 48 Degrees 17 Minutes 08 Seconds East 57.9 feet
thence South 60 Degrees 04 Minutes 07 Seconds East 48.2 feet
thence South 65 Degrees 35 Minutes 11 Seconds East 40.8 feet
thence South 67 Degrees 40 Minutes 38 Seconds East 68.3 feet
thence South 68 Degrees 18 Minutes 37 Seconds East 75.4 feet
thence South 68 Degrees 49 Minutes 27 Seconds East 74.4 feet
thence South 68 Degrees 36 Minutes 07 Seconds East 65.7 feet
thence South 61 Degrees 44 Minutes 15 Seconds East 59 feet
thence South 54 Degrees 52 Minutes 27 Seconds East 57.2 feet
thence South 53 Degrees 58 Minutes 13 Seconds East 55.4 feet
thence South 50 Degrees 17 Minutes 59 Seconds East 40.2 feet
thence South 50 Degrees 13 Minutes 12 Seconds East 16 feet more or less to **the ending point at:** 38 degrees 12 minutes 49.93 seconds North Latitude and -109 degrees 28 minutes 31.91 seconds West Longitude, which can be converted to mapping accuracy State Plane Utah South Zone NAD 83 feet coordinates of X = 2,222,039.7 feet and Y = 10,412,172.6 feet.