Acknowledgment and Notice of Acknowledgment of Acceptance of R.S. 2477 Right-of-Way Grant

Recorded NOV 12 2008 Filing No. 76007
At 4:00 AM/PM in Book 510 Page 71
Fee No Fee Debra L. Ames Rich County Recorder
Requested by State of Utah

THE STATE OF UTAH

TO ALL WHOM THESE PRESENTS SHALL COME, Greeting:

Know ye, This is an Acknowledgment and Notice of Acknowledgment made under Utah Code Sections 72-5-309 through 310 inclusive, that the grant of the United States of America of "the right of way for the construction of highways over public lands, not reserved for public uses" under United States Revised Statutes 2477 (43 U.S.C. Section 932 (repealed October 21, 1976, with proviso recognizing the validity of rights-of-way already established)) was accepted for and on behalf of the State of Utah and its political subdivision Rich County as it pertains to the highway located in Rich County known as AR94; County Road Number: AR94; State Geographic Information Database (SGID) Road Identification Number: RD170583. Total road length is 3.29 miles more or less.

The reason for this Acknowledgment and Notice of Acknowledgment includes, but is not limited to, the fact that the road was constructed, mechanically, or by continuous use as a public highway for a period of at least ten years, over public lands not reserved for public uses, prior to the earlier of (a) the October 21, 1976 repeal of R.S. 2477 or (b) the date the servient estate was reserved for public uses.

This Acknowledgment and Notice of Acknowledgment applies only to the segments of the road that traverse land owned by the Bureau of Land Management, United States Department of the Interior, and does not apply to segments of the road that traverse land owned by any other person or entity. The State of Utah and its political subdivisions reserve the right to make further acknowledgments and notices of acknowledgment with regard to road segments that traverse land owned by other entities, including the United States of America, through one or more of its agencies.

A printed copy of a map showing the location of the road in said county is appended hereto as "Attachment 1," a printed copy of representative photos of the road is appended hereto as "Attachment 2," a printed copy of a description of the beginning and ending points of the entire road together with a list of Townships, Ranges and Sections that may be traversed by the road in said county is appended hereto as "Attachment 3," and a printed copy of the Road Centerline Description Cover Page(s) is appended hereto as "Attachment 4." The Appendices listed in "Attachment 4" that contain the actual road centerline descriptions are incorporated herein by reference. Affidavits provided by individuals familiar with the road are appended hereto as "Attachment 5."

A printed copy of this Acknowledgment and Notice of Acknowledgment, together with its Attachments and Appendices, may be viewed and/or obtained at the office of the Utah State Archives.

An electronic copy of this Acknowledgment and Notice of Acknowledgment, together with its Attachments and Appendices, may be viewed and/or downloaded as read-only PDF (Portable Document Format) files via the

Internet at http://recorded2477roads.utah.gov.

The owner of the servient estate in the land underlying the road-segments subject to this Acknowledgment and Notice is believed to be the United States of America through one or more of its agencies. Any of such agencies or any other person with a servient ownership claim or a competing dominant estate right-of-way ownership claim, may file a petition in the State District Court for Salt Lake County for a decision regarding the correctness of this Acknowledgment. A claimant shall file a petition within sixty (60) days after receipt of this Notice.

In Witness Whereof, I, John Harja, the official designee of the Governor of the State of Utah, in conformity to the laws of the State (Utah Code Sections 72-5-308 through 310 inclusive), have caused this Acknowledgment and Notice of Acknowledgment to be made.

Signed by my hand in Salt Lake City, Utah, the 7th day of NOVEMBER, 2008.

By the Governor's Designee

John Harja

CERTIFICATION

State of Utah)
: ss
County of Salt Lake)

I hereby certify that the signer of the foregoing document, John Harja, is personally known by me, has made a voluntary signature and taken an oath stating that he is the official designee of the Governor of the State of Utah and is authorized to sign this document on the Governor's behalf pursuant to Utah Code Section 72-5-309. He further vouched that, based upon information and belief, the facts alleged therein are true.

Dated this 7th day of November, 2008.

Notary Public
GLORIA GARDNER
Commission Number 576232
My Commission Expires
October 16, 2012
State of Utah

Gloria Gardner
Notary Public

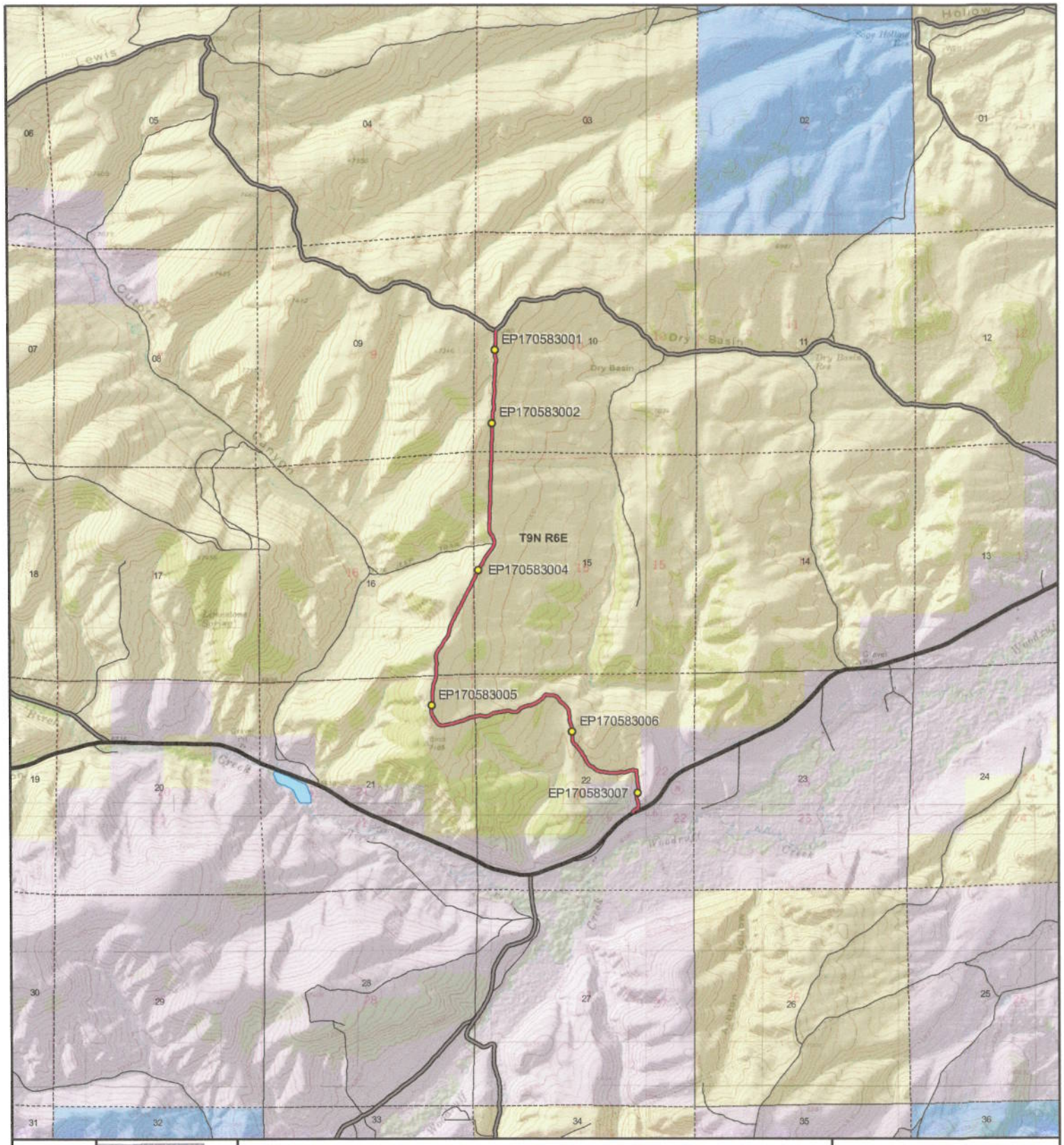

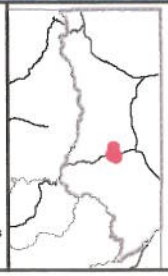

Scale
1:37,368
1 inch = 0.59 miles

AR94 - Rich County
SGID RD_ID RD170583 CO_UNIQUE AR94

Land Ownership Categories
- BLM
- Private
- SITLA, State Trust Land
- USFS, National Forest
- State Parks and Recreation
- UDWR Wildlife Reserve

Misc
- Photo Event Point
- Section = 1 Mile

Transportation Network
- AR94
- Title V: Issued Or Under Consideration By BLM Or County
- County B Road
- State / U.S. Highway
- Other Roads

Map prepared by the State of Utah
Automated Geographic Reference Center
Room 5130 State Office Building
Salt Lake City, Utah 84114
Oct 20, 2008

Attachment 1 SGID Road ID Number RD_ID: RD170583 Page 1 of 1

EP170583001

EP170583002

EP170583004

EP170583005

EP170583006

EP170583007

AR94 - Rich County
SGID RD_ID RD170583

Map prepared by the State of Utah
Automated Geographic Reference Center
Room 5130 State Office Building
Salt Lake City, Utah 84114
October 27, 2008

0074

Attachment 3

Beginning & Ending Points and Township, Range, and Section References For:

Popular Name: AR94
County: Rich
County Road Number: AR94
State Geographic Information Database (SGID) Road Identification Number: RD170583.
Total Road Length: 3.29 miles more or less.

Beginning at a point on the road centerline located at 41 degrees 29 minutes 57.46 seconds North Latitude and -111 degrees 15 minutes 06.81 seconds West Longitude, which can be converted to mapping accuracy State Plane Utah North Zone NAD 83 feet coordinates of X = 1,708,381.1 feet and Y = 3,705,737.1 feet based on the US Survey Foot conversion.

Ending at a point on the road centerline located at 41 degrees 31 minutes 53.14 seconds North Latitude and -111 degrees 15 minutes 049.8 seconds West Longitude, which can be converted to mapping accuracy State Plane Utah North Zone NAD 83 feet coordinates of X = 1,705,078.1 feet and Y = 3,717,436.3 feet based on the US Survey Foot conversion.

This road may traverse:

Township 9 North Range 6 East, Section(s) 10,15,16,21,22, Salt Lake Base & Meridian
See Attachment 1 above for a cartographic depiction of the course of this road.

Attachment 4
Road Centerline Description Cover Page(s)

Popular Name: AR94
County: Rich
County Road Number: AR94
State Geographic Information Database (SGID) Road Identification Number: RD170583.
Total Road Length: 3.29 miles more or less.

Centerline Descriptions Of Road-Segments That Cross Over Federally Owned Land, Derived From Global Positioning System Data And Cross-checked against USGS Digital Orthophoto Quadrangles Compiled By The Utah Automated Geographic Reference Center And Entered Into The State Geographic Information Database (SGID).

Road-Segments Listed by SGID Road Identification Number (RD_ID)	Road-Segment Numbers	Believed Ownership Of Servient Estate	Approximate Segment Length	See Attached Appendix
RD170583	001	PVT	0.16 Miles	(not shown)
RD170583	002	BLM	3.13 Miles	A
		Total Road Length	3.29	————

*** Indicates that a Title V permit will be requested, is in process, or has been issued.**
† Indicates that road-segments crossing Forest Service land are under consideration by the state and county as of the date of this Acknowledgment and Notice of Acknowledgment.

Attachment 5

AFFIDAVIT OF KENT J. STUART

RICH COUNTY, UTAH

RICH COUNTY D ROAD NO. AR94

State of Utah)
: ss.
County of Rich)

I, KENT J. STUART, testify and declare under oath as follows:

1. I am an adult competent to testify about the matters set forth in this affidavit. My testimony is based upon my personal knowledge and experience. I was born on May 29, 1951, in Logan, Utah, have lived in Rich County, Utah, almost all of my life and have been involved in livestock operations all of my life. I am a third generation rancher.

2. I have traveled and am familiar with Rich County Road No. AR94 and the land it traverses.

3. I took the following steps to verify that the road I refer to in this affidavit and Rich County Road No. AR94 (the "Road") are the same road:

a. I examined a large Rich County map depicting the Road in relation to other roads, intersections and landmarks. I initialed the Road on the large map verifying that it is accurately depicted on the map and it is the road I refer to herein.

b. I examined the map attached to this affidavit depicting the Road and surrounding area and verified that the Road is accurately depicted on the map and is the road I refer to herein.

c. I viewed aerial photography of the Road, as well as ground photography, and verified that the aerial and ground photography accurately depict the road I refer to in this affidavit.

4. I have personally traveled the Road from the early 1960s through 1976 and continuing until the 2008, ("the Time Period of My Experience"). It is the reputation in the community that the Road was traveled as early as the late 1800s.

5. When I last traveled and observed the Road in 2008, it appeared to follow the same route as in the early 1960s, when I first traveled and observed it.

6. During the Time Period of My Experience the Road was traveled weekly, weather permitting.

7. During the Time Period of My Experience I personally traveled the Road on horseback, pickup truck and I have observed others from the general public traveling it by the same means, plus ATVs.

8. During the Time Period of My Experience I have personally used the Road for hunting and livestock operations, and I have observed others from the general public using the Road for the same purposes.

DATED this 22 day of October, 2008.

Kent J. Stuart

KENT J. STUART

SUBSCRIBED AND SWORN to before me this 22nd day of October, 2008.

Notary Public
GLORIA GARDNER
Commission Number 576232
My Commission Expires
October 16, 2012
State of Utah

Gloria Gardner

NOTARY PUBLIC

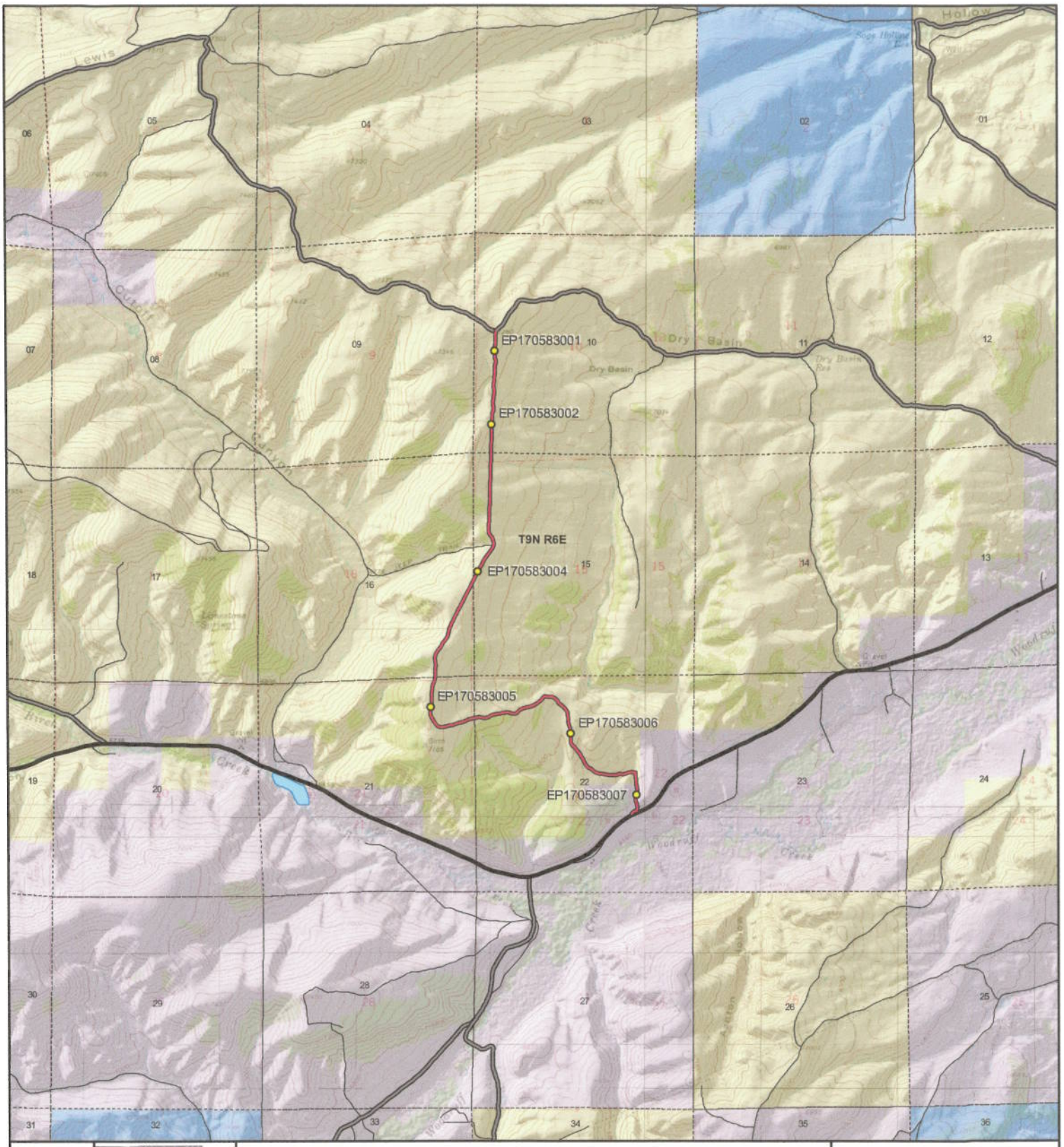

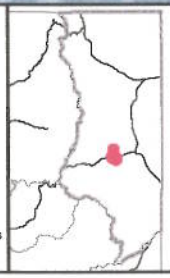

Scale
1:37,368
1 inch = 0.59 miles

AR94 - Rich County
SGID RD_ID RD170583 CO_UNIQUE AR94

Land Ownership Categories
- BLM
- Private
- SITLA, State Trust Land
- USFS, National Forest
- State Parks and Recreation
- UDWR Wildlife Reserve

Misc
- Photo Event Point
- Section = 1 Mile

Transportation Network
- AR94
- Title V: Issued Or Under Consideration By BLM Or County
- County B Road
- State / U.S. Highway
- Other Roads

Map prepared by the State of Utah
Automated Geographic Reference Center
Room 5130 State Office Building
Salt Lake City, Utah 84114
Oct 20, 2008

AFFIDAVIT OF LOUIS M. STUART

RICH COUNTY, UTAH

RICH COUNTY D ROAD NO. AR94

State of Utah)
: ss.
County of Rich)

I, LOUIS M. STUART, testify and declare under oath as follows:

1. I am an adult competent to testify about the matters set forth in this affidavit. My testimony is based upon my personal knowledge and experience. I was born on December 12, 1912, in Woodruff, Rich County, Utah, have lived in Rich County, Utah, all of my life and have been involved in livestock operations all of my life. I am a second generation rancher.

2. I have traveled and am familiar with Rich County Road No. AR94 and the land it traverses.

3. I took the following steps to verify that the road I refer to in this affidavit and Rich County Road No. AR94 (the "Road") are the same road:

a. I examined a large Rich County map depicting the Road in relation to other roads, intersections and landmarks. I initialed the Road on the large map verifying that it is accurately depicted on the map and it is the road I refer to herein.

b. I examined the map attached to this affidavit depicting the Road and surrounding area and verified that the Road is accurately depicted on the map and is the road I refer to herein.

c. I viewed aerial photography of the Road, as well as ground photography, and verified that the aerial and ground photography accurately depict the road I refer to in this affidavit.

4. I have personally traveled the Road from the early 1920s through 1976 and continuing until the 2008, ("the Time Period of My Experience"). It is the reputation in the community that the Road was traveled as early as the late 1800s, prior to my earliest recollection.

5. When I last traveled and observed the Road in 2008, it appeared to follow the same route as in the early 1920s, when I first traveled and observed it.

6. During the Time Period of My Experience the Road was traveled weekly, weather permitting.

7. During the Time Period of My Experience I personally traveled the Road on horseback, team and wagon, pickup truck and I have observed others from the general public traveling it by the same means, plus ATVs.

8. During the Time Period of My Experience I have personally used the Road for hunting and livestock operations, including access to a water trough, and I have observed others from the general public using the Road for the same purposes.

DATED this 22 day of October, 2008.

Louis M Stuart
LOUIS M. STUART

SUBSCRIBED AND SWORN to before me this 22nd day of October, 2008.

Notary Public
GLORIA GARDNER
Commission Number 576232
My Commission Expires
October 16, 2012
State of Utah

Gloria Gardner
NOTARY PUBLIC

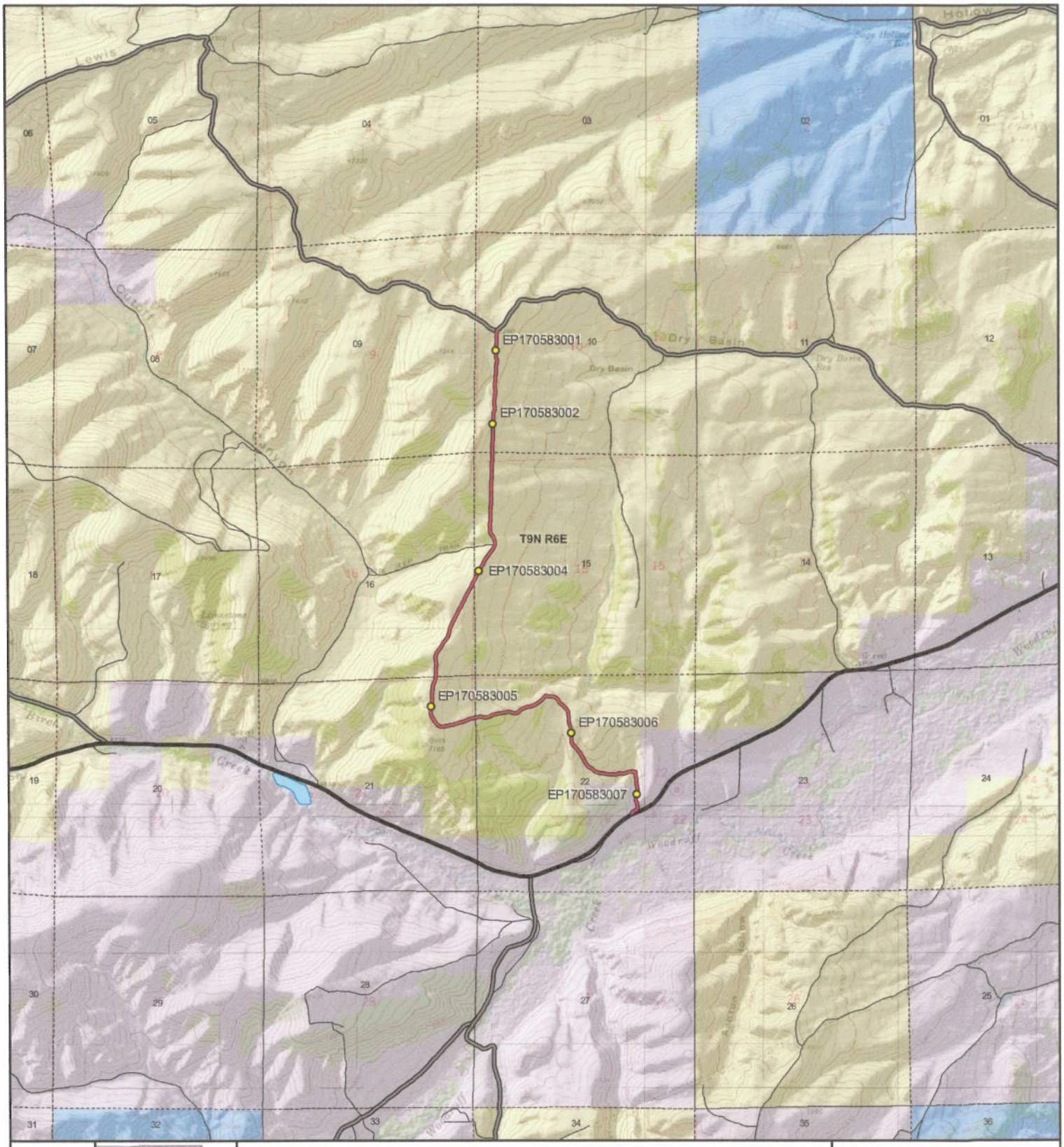

Scale
1:37,368
1 inch = 0.59 miles

AR94 - Rich County
SGID RD_ID RD170583 CO_UNIQUE AR94

Land Ownership Categories
- BLM
- Private
- SITLA, State Trust Land
- USFS, National Forest
- State Parks and Recreation
- UDWR Wildlife Reserve

Misc
- Photo Event Point
- Section = 1 Mile

Transportation Network
- AR94
- Title V: Issued Or Under Consideration By BLM Or County
- County B Road
- State / U.S. Highway
- Other Roads

Map prepared by the State of Utah
Automated Geographic Reference Center
Room 5130 State Office Building
Salt Lake City, Utah 84114
Oct 20, 2008

Appendix A to Attachment 4

Popular Name: AR94
County: Rich
County Road Number: AR94
State Geographic Information Database (SGID) Road Identification Number: RD170583.
Road-Segment Number: 002
Road-Segment Length: 3.13 miles more or less.
Believed owner of the land underlying this road-segment is: Bureau of Land Management.

The following description is based upon the geographic coordinate system using the NAD83 Datum. The source is GPS mapping grade data as indicated in the metadata and/or the transportation data model of the State of Utah Geographic Information Database (SGID).

The road-segment itself is the monument that is identified by its physical presence on the land. The location of said physical presence is closely approximated by mapping grade Global Positioning System (GPS) data. Said data are checked against the corresponding gray-scale 1-meter Digital Orthophoto Quadrangles published by the United States Geological Survey (USGS) to verify a reasonable degree of accuracy. In circumstances where accurate satellite signal acquisition is not possible, such as deep, narrow canyons or under a canopy of dense foliage, or where very sharp curves in the road make accuracy questionable, such portions of the road were digitized from the corresponding gray-scale 1-meter Digital Orthophoto Quadrangles published by the United States Geological Survey (USGS).

This road-segment may traverse:
Township 9 North Range 6 East, Section(s) 10,15,16,21,22, Salt Lake Base & Meridian

The following description closely approximates the location of the centerline of the physical monument (AR94)-- Segment 002 based on mapping grade Global Positioning System (GPS) data as defined above:

Beginning at a point on the road center line located at 41 degrees 30 minutes 04.99 seconds North Latitude and -111 degrees 15 minutes 05.38 seconds West Longitude, which can be converted to mapping accuracy State Plane Utah North Zone NAD 83 feet coordinates of X = 1,708,487.9 feet and Y = 3,706,500.0 feet; thence the following courses along the said road center line:

thence North 07 Degrees 15 Minutes 02 Seconds West 31.9 feet
thence North 06 Degrees 37 Minutes 16 Seconds West 41.9 feet
thence North 03 Degrees 17 Minutes 29 Seconds West 38.1 feet
thence North 04 Degrees 12 Minutes 32 Seconds West 38.8 feet
thence North 05 Degrees 47 Minutes 39 Seconds West 37.9 feet
thence North 03 Degrees 25 Minutes 28 Seconds West 36.5 feet
thence North 07 Degrees 02 Minutes 25 Seconds West 28.1 feet
thence North 16 Degrees 06 Minutes 40 Seconds West 15.7 feet
thence North 64 Degrees 56 Minutes 33 Seconds West 10.7 feet
thence South 88 Degrees 46 Minutes 52 Seconds West 21.2 feet
thence North 79 Degrees 01 Minutes 14 Seconds West 8.4 feet
thence North 72 Degrees 10 Minutes 40 Seconds West 21.1 feet

thence North 77 Degrees 28 Minutes 58 Seconds West 19.2 feet
thence South 83 Degrees 02 Minutes 13 Seconds West 14.2 feet
thence South 75 Degrees 11 Minutes 57 Seconds West 21 feet
thence South 75 Degrees 13 Minutes 31 Seconds West 22.4 feet
thence South 67 Degrees 17 Minutes 21 Seconds West 12.1 feet
thence South 74 Degrees 48 Minutes 48 Seconds West 144.6 feet
thence South 87 Degrees 28 Minutes 00 Seconds West 17.1 feet
thence North 83 Degrees 14 Minutes 31 Seconds West 63.8 feet
thence South 84 Degrees 44 Minutes 32 Seconds West 19.1 feet
thence South 82 Degrees 24 Minutes 58 Seconds West 18.2 feet
thence South 69 Degrees 36 Minutes 48 Seconds West 22 feet
thence South 68 Degrees 13 Minutes 18 Seconds West 19.7 feet
thence South 79 Degrees 12 Minutes 34 Seconds West 21.7 feet
thence South 86 Degrees 56 Minutes 35 Seconds West 27.6 feet
thence South 82 Degrees 38 Minutes 27 Seconds West 24.1 feet
thence South 87 Degrees 05 Minutes 46 Seconds West 29.2 feet
thence South 87 Degrees 46 Minutes 52 Seconds West 29.9 feet
thence North 87 Degrees 59 Minutes 35 Seconds West 32.2 feet
thence North 86 Degrees 45 Minutes 15 Seconds West 15.8 feet
thence North 84 Degrees 30 Minutes 15 Seconds West 16.2 feet
thence North 80 Degrees 52 Minutes 05 Seconds West 31.9 feet
thence North 79 Degrees 27 Minutes 59 Seconds West 33.1 feet
thence North 78 Degrees 53 Minutes 22 Seconds West 28.1 feet
thence North 82 Degrees 39 Minutes 05 Seconds West 29.5 feet
thence North 85 Degrees 36 Minutes 56 Seconds West 31.9 feet
thence North 87 Degrees 28 Minutes 05 Seconds West 26.3 feet
thence North 81 Degrees 59 Minutes 11 Seconds West 24.9 feet
thence North 79 Degrees 09 Minutes 24 Seconds West 27.1 feet
thence North 75 Degrees 39 Minutes 14 Seconds West 28.5 feet
thence North 76 Degrees 46 Minutes 57 Seconds West 28 feet
thence North 69 Degrees 46 Minutes 28 Seconds West 28 feet
thence North 52 Degrees 30 Minutes 27 Seconds West 31.6 feet
thence North 47 Degrees 23 Minutes 26 Seconds West 32.3 feet
thence North 51 Degrees 02 Minutes 28 Seconds West 32.7 feet
thence North 56 Degrees 49 Minutes 10 Seconds West 29.1 feet
thence North 54 Degrees 37 Minutes 25 Seconds West 25.9 feet
thence North 63 Degrees 59 Minutes 02 Seconds West 38.5 feet
thence North 60 Degrees 11 Minutes 20 Seconds West 11.8 feet
thence North 54 Degrees 42 Minutes 43 Seconds West 27.1 feet
thence North 46 Degrees 55 Minutes 17 Seconds West 33.4 feet
thence North 36 Degrees 35 Minutes 03 Seconds West 36.6 feet
thence North 32 Degrees 48 Minutes 06 Seconds West 34.2 feet
thence North 27 Degrees 58 Minutes 35 Seconds West 31.1 feet
thence North 26 Degrees 25 Minutes 33 Seconds West 35.8 feet
thence North 25 Degrees 40 Minutes 36 Seconds West 20.7 feet
thence North 30 Degrees 10 Minutes 35 Seconds West 23.1 feet
thence North 28 Degrees 13 Minutes 40 Seconds West 25.3 feet
thence North 29 Degrees 34 Minutes 45 Seconds West 28.2 feet
thence North 25 Degrees 25 Minutes 36 Seconds West 28.6 feet

thence North 25 Degrees 36 Minutes 29 Seconds West 26.1 feet
thence North 27 Degrees 15 Minutes 29 Seconds West 23.2 feet
thence North 31 Degrees 27 Minutes 10 Seconds West 20.3 feet
thence North 39 Degrees 08 Minutes 30 Seconds West 19.4 feet
thence North 41 Degrees 52 Minutes 59 Seconds West 19.3 feet
thence North 48 Degrees 28 Minutes 31 Seconds West 21.2 feet
thence North 41 Degrees 25 Minutes 48 Seconds West 20.5 feet
thence North 37 Degrees 30 Minutes 54 Seconds West 23.9 feet
thence North 33 Degrees 01 Minutes 21 Seconds West 26.1 feet
thence North 35 Degrees 22 Minutes 20 Seconds West 30.9 feet
thence North 40 Degrees 16 Minutes 36 Seconds West 34.2 feet
thence North 46 Degrees 49 Minutes 06 Seconds West 35.8 feet
thence North 48 Degrees 55 Minutes 38 Seconds West 40.7 feet
thence North 36 Degrees 41 Minutes 49 Seconds West 44.8 feet
thence North 20 Degrees 33 Minutes 19 Seconds West 46.5 feet
thence North 02 Degrees 37 Minutes 16 Seconds West 49.3 feet
thence North 03 Degrees 23 Minutes 05 Seconds East 25.3 feet
thence North 10 Degrees 06 Minutes 24 Seconds East 25.4 feet
thence North 02 Degrees 44 Minutes 34 Seconds East 49 feet
thence North 01 Degrees 58 Minutes 01 Seconds West 46 feet
thence North 07 Degrees 52 Minutes 11 Seconds West 45 feet
thence North 11 Degrees 33 Minutes 33 Seconds West 45.5 feet
thence North 12 Degrees 46 Minutes 32 Seconds West 48.7 feet
thence North 17 Degrees 43 Minutes 40 Seconds West 51.6 feet
thence North 16 Degrees 28 Minutes 29 Seconds West 51.9 feet
thence North 08 Degrees 24 Minutes 40 Seconds West 53.7 feet
thence North 05 Degrees 20 Minutes 37 Seconds West 56.3 feet
thence North 05 Degrees 19 Minutes 38 Seconds West 60.3 feet
thence North 05 Degrees 16 Minutes 24 Seconds West 60.9 feet
thence North 09 Degrees 20 Minutes 07 Seconds West 60.8 feet
thence North 20 Degrees 36 Minutes 02 Seconds West 61.6 feet
thence North 38 Degrees 32 Minutes 29 Seconds West 58.9 feet
thence North 48 Degrees 13 Minutes 01 Seconds West 55.3 feet
thence North 49 Degrees 57 Minutes 10 Seconds West 54.7 feet
thence North 48 Degrees 01 Minutes 52 Seconds West 49.3 feet
thence North 42 Degrees 33 Minutes 04 Seconds West 47.9 feet
thence North 36 Degrees 09 Minutes 00 Seconds West 46.5 feet
thence North 36 Degrees 46 Minutes 10 Seconds West 43.7 feet
thence North 44 Degrees 59 Minutes 14 Seconds West 38.8 feet
thence North 63 Degrees 45 Minutes 55 Seconds West 38.2 feet
thence North 72 Degrees 35 Minutes 09 Seconds West 43.1 feet
thence North 81 Degrees 26 Minutes 59 Seconds West 42.5 feet
thence North 86 Degrees 29 Minutes 04 Seconds West 39.1 feet
thence North 85 Degrees 28 Minutes 38 Seconds West 34.9 feet
thence North 86 Degrees 14 Minutes 41 Seconds West 27.6 feet
thence South 88 Degrees 15 Minutes 18 Seconds West 26.6 feet
thence South 75 Degrees 37 Minutes 59 Seconds West 24.4 feet
thence South 46 Degrees 54 Minutes 54 Seconds West 23.7 feet
thence South 36 Degrees 14 Minutes 32 Seconds West 25.3 feet

thence South 29 Degrees 29 Minutes 22 Seconds West 31 feet
thence South 39 Degrees 40 Minutes 07 Seconds West 37.3 feet
thence South 51 Degrees 13 Minutes 35 Seconds West 40.6 feet
thence South 58 Degrees 31 Minutes 49 Seconds West 36.8 feet
thence South 59 Degrees 55 Minutes 28 Seconds West 31.8 feet
thence South 61 Degrees 37 Minutes 45 Seconds West 34.2 feet
thence South 57 Degrees 22 Minutes 08 Seconds West 33.8 feet
thence South 57 Degrees 39 Minutes 50 Seconds West 31 feet
thence South 55 Degrees 58 Minutes 45 Seconds West 27.2 feet
thence South 67 Degrees 32 Minutes 02 Seconds West 20.9 feet
thence South 69 Degrees 12 Minutes 25 Seconds West 23.5 feet
thence South 67 Degrees 27 Minutes 57 Seconds West 17.4 feet
thence South 73 Degrees 05 Minutes 43 Seconds West 28.8 feet
thence South 79 Degrees 27 Minutes 19 Seconds West 37 feet
thence South 83 Degrees 11 Minutes 58 Seconds West 32 feet
thence South 75 Degrees 22 Minutes 09 Seconds West 34.5 feet
thence South 71 Degrees 57 Minutes 34 Seconds West 41 feet
thence South 63 Degrees 40 Minutes 31 Seconds West 44.2 feet
thence South 59 Degrees 19 Minutes 00 Seconds West 42.2 feet
thence South 54 Degrees 07 Minutes 54 Seconds West 36.7 feet
thence South 47 Degrees 29 Minutes 06 Seconds West 28.3 feet
thence South 50 Degrees 04 Minutes 52 Seconds West 22.1 feet
thence South 53 Degrees 22 Minutes 36 Seconds West 26.1 feet
thence South 61 Degrees 14 Minutes 53 Seconds West 31.7 feet
thence South 73 Degrees 29 Minutes 50 Seconds West 34.2 feet
thence North 87 Degrees 55 Minutes 10 Seconds West 31.2 feet
thence North 70 Degrees 27 Minutes 30 Seconds West 29 feet
thence North 67 Degrees 45 Minutes 48 Seconds West 27.4 feet
thence North 70 Degrees 53 Minutes 25 Seconds West 23.7 feet
thence North 78 Degrees 10 Minutes 32 Seconds West 21.8 feet
thence North 85 Degrees 38 Minutes 40 Seconds West 20.1 feet
thence South 87 Degrees 43 Minutes 40 Seconds West 19.4 feet
thence South 83 Degrees 19 Minutes 45 Seconds West 29.7 feet
thence South 81 Degrees 46 Minutes 39 Seconds West 33.5 feet
thence South 82 Degrees 04 Minutes 29 Seconds West 34.8 feet
thence South 81 Degrees 08 Minutes 19 Seconds West 33.2 feet
thence South 82 Degrees 15 Minutes 45 Seconds West 33.1 feet
thence South 78 Degrees 58 Minutes 22 Seconds West 30.1 feet
thence South 78 Degrees 08 Minutes 05 Seconds West 32.8 feet
thence South 79 Degrees 01 Minutes 12 Seconds West 39.1 feet
thence South 77 Degrees 46 Minutes 50 Seconds West 38.2 feet
thence South 74 Degrees 12 Minutes 29 Seconds West 32 feet
thence South 74 Degrees 14 Minutes 50 Seconds West 29.6 feet
thence South 69 Degrees 34 Minutes 27 Seconds West 28.7 feet
thence South 63 Degrees 22 Minutes 52 Seconds West 30.4 feet
thence South 63 Degrees 06 Minutes 15 Seconds West 33 feet
thence South 66 Degrees 19 Minutes 31 Seconds West 34 feet
thence South 68 Degrees 25 Minutes 08 Seconds West 31.7 feet
thence South 75 Degrees 37 Minutes 59 Seconds West 31.1 feet

thence North 86 Degrees 17 Minutes 09 Seconds West 32.6 feet
thence North 71 Degrees 23 Minutes 29 Seconds West 35.4 feet
thence North 79 Degrees 25 Minutes 31 Seconds West 36.4 feet
thence North 87 Degrees 29 Minutes 30 Seconds West 39.8 feet
thence South 80 Degrees 21 Minutes 34 Seconds West 40.6 feet
thence South 79 Degrees 34 Minutes 42 Seconds West 39.3 feet
thence South 77 Degrees 08 Minutes 26 Seconds West 33.3 feet
thence South 74 Degrees 44 Minutes 16 Seconds West 2.5 feet
thence South 74 Degrees 22 Minutes 45 Seconds West 23.6 feet
thence South 80 Degrees 12 Minutes 25 Seconds West 22 feet
thence South 75 Degrees 16 Minutes 09 Seconds West 25.1 feet
thence South 75 Degrees 29 Minutes 49 Seconds West 33.5 feet
thence South 70 Degrees 38 Minutes 37 Seconds West 40.3 feet
thence South 65 Degrees 08 Minutes 59 Seconds West 41.1 feet
thence South 69 Degrees 16 Minutes 48 Seconds West 39.6 feet
thence South 68 Degrees 53 Minutes 49 Seconds West 40.7 feet
thence South 72 Degrees 42 Minutes 11 Seconds West 40.5 feet
thence South 72 Degrees 07 Minutes 13 Seconds West 40.3 feet
thence South 74 Degrees 39 Minutes 03 Seconds West 41.8 feet
thence South 74 Degrees 04 Minutes 35 Seconds West 44 feet
thence South 73 Degrees 59 Minutes 47 Seconds West 47.4 feet
thence South 73 Degrees 02 Minutes 35 Seconds West 49.3 feet
thence South 75 Degrees 37 Minutes 59 Seconds West 51.4 feet
thence South 76 Degrees 58 Minutes 48 Seconds West 50.8 feet
thence South 74 Degrees 12 Minutes 29 Seconds West 48 feet
thence South 76 Degrees 21 Minutes 20 Seconds West 44.2 feet
thence South 76 Degrees 11 Minutes 29 Seconds West 40.8 feet
thence South 79 Degrees 48 Minutes 13 Seconds West 38.3 feet
thence South 82 Degrees 21 Minutes 01 Seconds West 36.1 feet
thence North 88 Degrees 06 Minutes 23 Seconds West 33.8 feet
thence North 74 Degrees 23 Minutes 06 Seconds West 35.8 feet
thence North 56 Degrees 23 Minutes 13 Seconds West 41.1 feet
thence North 38 Degrees 18 Minutes 35 Seconds West 47.5 feet
thence North 37 Degrees 24 Minutes 59 Seconds West 52.3 feet
thence North 37 Degrees 29 Minutes 09 Seconds West 52.7 feet
thence North 32 Degrees 12 Minutes 21 Seconds West 46 feet
thence North 31 Degrees 26 Minutes 45 Seconds West 42.6 feet
thence North 26 Degrees 19 Minutes 28 Seconds West 44.2 feet
thence North 14 Degrees 22 Minutes 00 Seconds West 48.7 feet
thence North 01 Degrees 40 Minutes 42 Seconds West 55.8 feet
thence North 01 Degrees 31 Minutes 37 Seconds East 60.7 feet
thence North 06 Degrees 18 Minutes 32 Seconds East 62.4 feet
thence North 12 Degrees 26 Minutes 41 Seconds East 57.9 feet
thence North 10 Degrees 44 Minutes 52 Seconds East 47.8 feet
thence North 00 Degrees 03 Minutes 23 Seconds East 48.6 feet
thence North 02 Degrees 21 Minutes 07 Seconds West 55.8 feet
thence North 00 Degrees 16 Minutes 32 Seconds East 62 feet
thence North 03 Degrees 14 Minutes 44 Seconds East 68.4 feet
thence North 04 Degrees 19 Minutes 10 Seconds East 68.8 feet

thence North 05 Degrees 16 Minutes 07 Seconds East 67.3 feet
thence North 17 Degrees 06 Minutes 31 Seconds East 65.7 feet
thence North 22 Degrees 06 Minutes 43 Seconds East 65.3 feet
thence North 14 Degrees 28 Minutes 17 Seconds East 65.5 feet
thence North 05 Degrees 51 Minutes 19 Seconds East 53.9 feet
thence North 05 Degrees 51 Minutes 04 Seconds East 13.1 feet
thence North 02 Degrees 22 Minutes 58 Seconds East 69.3 feet
thence North 03 Degrees 15 Minutes 42 Seconds East 73.3 feet
thence North 04 Degrees 00 Minutes 20 Seconds East 69.4 feet
thence North 03 Degrees 26 Minutes 41 Seconds East 64.8 feet
thence North 04 Degrees 26 Minutes 19 Seconds West 59.6 feet
thence North 10 Degrees 31 Minutes 19 Seconds West 59.4 feet
thence North 09 Degrees 23 Minutes 36 Seconds West 54.2 feet
thence North 10 Degrees 02 Minutes 08 Seconds East 54.7 feet
thence North 24 Degrees 06 Minutes 48 Seconds East 59.5 feet
thence North 27 Degrees 38 Minutes 55 Seconds East 59.5 feet
thence North 30 Degrees 37 Minutes 59 Seconds East 49.8 feet
thence North 41 Degrees 08 Minutes 37 Seconds East 49.1 feet
thence North 43 Degrees 02 Minutes 53 Seconds East 49.2 feet
thence North 29 Degrees 00 Minutes 16 Seconds East 45.6 feet
thence North 19 Degrees 06 Minutes 33 Seconds East 35.5 feet
thence North 26 Degrees 31 Minutes 52 Seconds East 28.3 feet
thence North 41 Degrees 42 Minutes 04 Seconds East 31.4 feet
thence North 46 Degrees 34 Minutes 42 Seconds East 41.8 feet
thence North 36 Degrees 05 Minutes 08 Seconds East 49.8 feet
thence North 22 Degrees 57 Minutes 19 Seconds East 56.5 feet
thence North 17 Degrees 26 Minutes 52 Seconds East 63.4 feet
thence North 13 Degrees 34 Minutes 28 Seconds East 69.7 feet
thence North 16 Degrees 29 Minutes 26 Seconds East 73.7 feet
thence North 20 Degrees 51 Minutes 13 Seconds East 73.6 feet
thence North 25 Degrees 02 Minutes 19 Seconds East 77.4 feet
thence North 26 Degrees 31 Minutes 52 Seconds East 85 feet
thence North 26 Degrees 54 Minutes 06 Seconds East 88.2 feet
thence North 27 Degrees 34 Minutes 00 Seconds East 88.4 feet
thence North 26 Degrees 54 Minutes 26 Seconds East 87.5 feet
thence North 26 Degrees 31 Minutes 43 Seconds East 85.7 feet
thence North 26 Degrees 20 Minutes 04 Seconds East 84.1 feet
thence North 27 Degrees 18 Minutes 22 Seconds East 86.3 feet
thence North 26 Degrees 55 Minutes 50 Seconds East 84.5 feet
thence North 27 Degrees 50 Minutes 52 Seconds East 83.4 feet
thence North 25 Degrees 04 Minutes 56 Seconds East 80.3 feet
thence North 27 Degrees 23 Minutes 41 Seconds East 79.7 feet
thence North 27 Degrees 28 Minutes 15 Seconds East 81.6 feet
thence North 26 Degrees 44 Minutes 45 Seconds East 82.2 feet
thence North 27 Degrees 44 Minutes 07 Seconds East 69.5 feet
thence North 27 Degrees 46 Minutes 22 Seconds East 14.2 feet
thence North 28 Degrees 08 Minutes 12 Seconds East 84 feet
thence North 27 Degrees 35 Minutes 27 Seconds East 80.6 feet
thence North 25 Degrees 28 Minutes 08 Seconds East 76.9 feet

thence North 25 Degrees 49 Minutes 12 Seconds East 81.2 feet
thence North 27 Degrees 52 Minutes 36 Seconds East 81.9 feet
thence North 29 Degrees 18 Minutes 56 Seconds East 71 feet
thence North 32 Degrees 05 Minutes 58 Seconds East 70.4 feet
thence North 34 Degrees 24 Minutes 45 Seconds East 74.3 feet
thence North 36 Degrees 17 Minutes 54 Seconds East 78.1 feet
thence North 34 Degrees 19 Minutes 14 Seconds East 81.4 feet
thence North 32 Degrees 38 Minutes 19 Seconds East 72.4 feet
thence North 34 Degrees 32 Minutes 06 Seconds East 48.8 feet
thence North 30 Degrees 20 Minutes 17 Seconds East 32.8 feet
thence North 04 Degrees 54 Minutes 00 Seconds East 46.8 feet
thence North 57 Degrees 19 Minutes 19 Seconds East 4.7 feet
thence North 11 Degrees 06 Minutes 47 Seconds East 16.5 feet
thence North 09 Degrees 01 Minutes 58 Seconds West 32.5 feet
thence North 15 Degrees 07 Minutes 09 Seconds West 42.4 feet
thence North 21 Degrees 03 Minutes 57 Seconds West 49.1 feet
thence North 30 Degrees 57 Minutes 22 Seconds West 47.7 feet
thence North 36 Degrees 47 Minutes 07 Seconds West 45.3 feet
thence North 34 Degrees 38 Minutes 44 Seconds West 50.1 feet
thence North 14 Degrees 22 Minutes 00 Seconds West 52.8 feet
thence North 00 Degrees 37 Minutes 27 Seconds East 59.1 feet
thence North 01 Degrees 23 Minutes 46 Seconds East 65.3 feet
thence North 02 Degrees 01 Minutes 24 Seconds West 66.7 feet
thence North 03 Degrees 30 Minutes 11 Seconds East 63.8 feet
thence North 03 Degrees 04 Minutes 08 Seconds East 66.4 feet
thence North 01 Degrees 57 Minutes 36 Seconds East 73.9 feet
thence North 01 Degrees 09 Minutes 26 Seconds East 75.8 feet
thence North 00 Degrees 19 Minutes 50 Seconds West 67 feet
thence North 02 Degrees 12 Minutes 00 Seconds East 59.5 feet
thence North 03 Degrees 30 Minutes 16 Seconds East 58.9 feet
thence North 01 Degrees 55 Minutes 17 Seconds East 58.5 feet
thence North 00 Degrees 14 Minutes 11 Seconds East 66.3 feet
thence North 01 Degrees 00 Minutes 28 Seconds East 70.3 feet
thence North 00 Degrees 54 Minutes 53 Seconds East 75.5 feet
thence North 01 Degrees 09 Minutes 49 Seconds East 75.5 feet
thence North 01 Degrees 43 Minutes 22 Seconds East 82.4 feet
thence North 01 Degrees 37 Minutes 18 Seconds East 86.7 feet
thence North 01 Degrees 47 Minutes 54 Seconds East 88.3 feet
thence North 01 Degrees 44 Minutes 21 Seconds East 81.8 feet
thence North 01 Degrees 30 Minutes 30 Seconds East 71.6 feet
thence North 01 Degrees 29 Minutes 15 Seconds East 82.7 feet
thence North 01 Degrees 26 Minutes 08 Seconds East 74.5 feet
thence North 00 Degrees 46 Minutes 35 Seconds East 68 feet
thence North 01 Degrees 46 Minutes 50 Seconds East 71.3 feet
thence North 01 Degrees 41 Minutes 16 Seconds East 74.5 feet
thence North 01 Degrees 35 Minutes 40 Seconds East 78.2 feet
thence North 01 Degrees 42 Minutes 53 Seconds East 46 feet
thence North 01 Degrees 45 Minutes 06 Seconds East 36.1 feet
thence North 01 Degrees 07 Minutes 58 Seconds East 90 feet

thence North 01 Degrees 23 Minutes 31 Seconds East 87.3 feet
thence North 01 Degrees 58 Minutes 09 Seconds East 81.8 feet
thence North 01 Degrees 33 Minutes 27 Seconds East 89.6 feet
thence North 03 Degrees 40 Minutes 32 Seconds East 84.6 feet
thence North 01 Degrees 11 Minutes 00 Seconds East 74.5 feet
thence North 00 Degrees 54 Minutes 02 Seconds West 66 feet
thence North 01 Degrees 05 Minutes 33 Seconds East 52.9 feet
thence North 01 Degrees 34 Minutes 42 Seconds East 49.3 feet
thence North 03 Degrees 15 Minutes 57 Seconds East 57.5 feet
thence North 01 Degrees 38 Minutes 04 Seconds East 67 feet
thence North 01 Degrees 21 Minutes 57 Seconds West 54.5 feet
thence North 01 Degrees 54 Minutes 54 Seconds East 33.5 feet
thence North 05 Degrees 04 Minutes 23 Seconds East 24.4 feet
thence North 14 Degrees 55 Minutes 28 Seconds East 22.5 feet
thence North 23 Degrees 08 Minutes 25 Seconds East 27.2 feet
thence North 19 Degrees 29 Minutes 30 Seconds East 30 feet
thence North 09 Degrees 24 Minutes 46 Seconds East 33 feet
thence North 01 Degrees 18 Minutes 21 Seconds East 34.5 feet
thence North 06 Degrees 12 Minutes 59 Seconds West 32 feet
thence North 13 Degrees 12 Minutes 20 Seconds West 35.3 feet
thence North 06 Degrees 02 Minutes 28 Seconds West 36.3 feet
thence North 01 Degrees 10 Minutes 36 Seconds East 49.9 feet
thence North 03 Degrees 56 Minutes 14 Seconds East 66.2 feet
thence North 11 Degrees 31 Minutes 44 Seconds East 67.1 feet
thence North 13 Degrees 19 Minutes 49 Seconds East 48.6 feet
thence North 04 Degrees 04 Minutes 05 Seconds East 51.4 feet
thence North 07 Degrees 40 Minutes 25 Seconds West 64.2 feet
thence North 08 Degrees 12 Minutes 06 Seconds West 71.9 feet
thence North 01 Degrees 51 Minutes 03 Seconds East 69 feet
thence North 05 Degrees 43 Minutes 42 Seconds East 59.1 feet
thence North 03 Degrees 35 Minutes 31 Seconds East 57.6 feet
thence North 02 Degrees 39 Minutes 44 Seconds East 50.3 feet
thence North 04 Degrees 46 Minutes 47 Seconds East 40.5 feet
thence North 02 Degrees 49 Minutes 12 Seconds East 35.8 feet
thence North 01 Degrees 20 Minutes 08 Seconds West 37.4 feet
thence North 01 Degrees 36 Minutes 39 Seconds East 38.8 feet
thence North 02 Degrees 44 Minutes 33 Seconds East 49 feet
thence North 03 Degrees 02 Minutes 08 Seconds East 55.9 feet
thence North 09 Degrees 17 Minutes 02 Seconds East 60.9 feet
thence North 14 Degrees 32 Minutes 25 Seconds East 60.1 feet
thence North 10 Degrees 33 Minutes 10 Seconds West 40.7 feet
thence North 17 Degrees 24 Minutes 16 Seconds West 48.1 feet
thence North 08 Degrees 55 Minutes 35 Seconds West 57.1 feet
thence North 02 Degrees 08 Minutes 21 Seconds West 62.4 feet
thence North 01 Degrees 30 Minutes 25 Seconds East 61.4 feet
thence North 04 Degrees 16 Minutes 32 Seconds East 69.5 feet
thence North 04 Degrees 49 Minutes 23 Seconds East 84 feet
thence North 03 Degrees 54 Minutes 47 Seconds East 93.1 feet
thence North 02 Degrees 27 Minutes 08 Seconds East 94.6 feet

thence North 01 Degrees 16 Minutes 31 Seconds East 70.3 feet
thence North 02 Degrees 50 Minutes 57 Seconds East 41.4 feet
thence North 12 Degrees 10 Minutes 37 Seconds East 19.4 feet more or less to **the ending point at:** 41 degrees 31 minutes 53.14 seconds North Latitude and -111 degrees 15 minutes 049.8 seconds West Longitude, which can be converted to mapping accuracy State Plane Utah North Zone NAD 83 feet coordinates of X = 1,705,078.1 feet and Y = 3,717,436.3 feet.