Acknowledgment and Notice of Acknowledgment of Acceptance of R.S. 2477 Right-of-Way Grant

Recorded NOV 10 2008 Filing No. 75957
At 3:15 AM/PM in Book B10 Page 2169
Fee No fee Debra L. Ames Rich County Recorder
Requested by State of Utah

THE STATE OF UTAH

TO ALL WHOM THESE PRESENTS SHALL COME, Greeting:

Know ye, This is an Acknowledgment and Notice of Acknowledgment made under Utah Code Sections 72-5-309 through 310 inclusive, that the grant of the United States of America of "the right of way for the construction of highways over public lands, not reserved for public uses" under United States Revised Statutes 2477 (43 U.S.C. Section 932 (repealed October 21, 1976, with proviso recognizing the validity of rights-of-way already established)) was accepted for and on behalf of the State of Utah and its political subdivision Rich County as it pertains to the highway located in Rich County known as AR87; County Road Number: AR87; State Geographic Information Database (SGID) Road Identification Number: RD170570. Total road length is 3.32 miles more or less.

The reason for this Acknowledgment and Notice of Acknowledgment includes, but is not limited to, the fact that the road was constructed, mechanically, or by continuous use as a public highway for a period of at least ten years, over public lands not reserved for public uses, prior to the earlier of (a) the October 21, 1976 repeal of R.S. 2477 or (b) the date the servient estate was reserved for public uses.

This Acknowledgment and Notice of Acknowledgment applies only to the segments of the road that traverse land owned by the Bureau of Land Management, United States Department of the Interior, and does not apply to segments of the road that traverse land owned by any other person or entity. The State of Utah and its political subdivisions reserve the right to make further acknowledgments and notices of acknowledgment with regard to road segments that traverse land owned by other entities, including the United States of America, through one or more of its agencies.

A printed copy of a map showing the location of the road in said county is appended hereto as "Attachment 1," a printed copy of representative photos of the road is appended hereto as "Attachment 2," a printed copy of a description of the beginning and ending points of the entire road together with a list of Townships, Ranges and Sections that may be traversed by the road in said county is appended hereto as "Attachment 3," and a printed copy of the Road Centerline Description Cover Page(s) is appended hereto as "Attachment 4." The Appendices listed in "Attachment 4" that contain the actual road centerline descriptions are incorporated herein by reference. Affidavits provided by individuals familiar with the road are appended hereto as "Attachment 5."

A printed copy of this Acknowledgment and Notice of Acknowledgment, together with its Attachments and Appendices, may be viewed and/or obtained at the office of the Utah State Archives.

An electronic copy of this Acknowledgment and Notice of Acknowledgment, together with its Attachments and Appendices, may be viewed and/or downloaded as read-only PDF (Portable Document Format) files via the

Internet at http://recorded2477roads.utah.gov.

The owner of the servient estate in the land underlying the road-segments subject to this Acknowledgment and Notice is believed to be the United States of America through one or more of its agencies. Any of such agencies or any other person with a servient ownership claim or a competing dominant estate right-of-way ownership claim, may file a petition in the State District Court for Salt Lake County for a decision regarding the correctness of this Acknowledgment. A claimant shall file a petition within sixty (60) days after receipt of this Notice.

In Witness Whereof, I, John Harja, the official designee of the Governor of the State of Utah, in conformity to the laws of the State (Utah Code Sections 72-5-308 through 310 inclusive), have caused this Acknowledgment and Notice of Acknowledgment to be made.

Signed by my hand in Salt Lake City, Utah, the 7th day of November, 2008.

By the Governor's Designee

John Harja

CERTIFICATION

State of Utah)
: ss
County of Salt Lake)

I hereby certify that the signer of the foregoing document, John Harja, is personally known by me, has made a voluntary signature and taken an oath stating that he is the official designee of the Governor of the State of Utah and is authorized to sign this document on the Governor's behalf pursuant to Utah Code Section 72-5-309. He further vouched that, based upon information and belief, the facts alleged therein are true.

Dated this 7th day of November, 2008.

Notary Public
GLORIA GARDNER
Commission Number 576232
My Commission Expires
October 16, 2012
State of Utah

Gloria Gardner
Notary Public

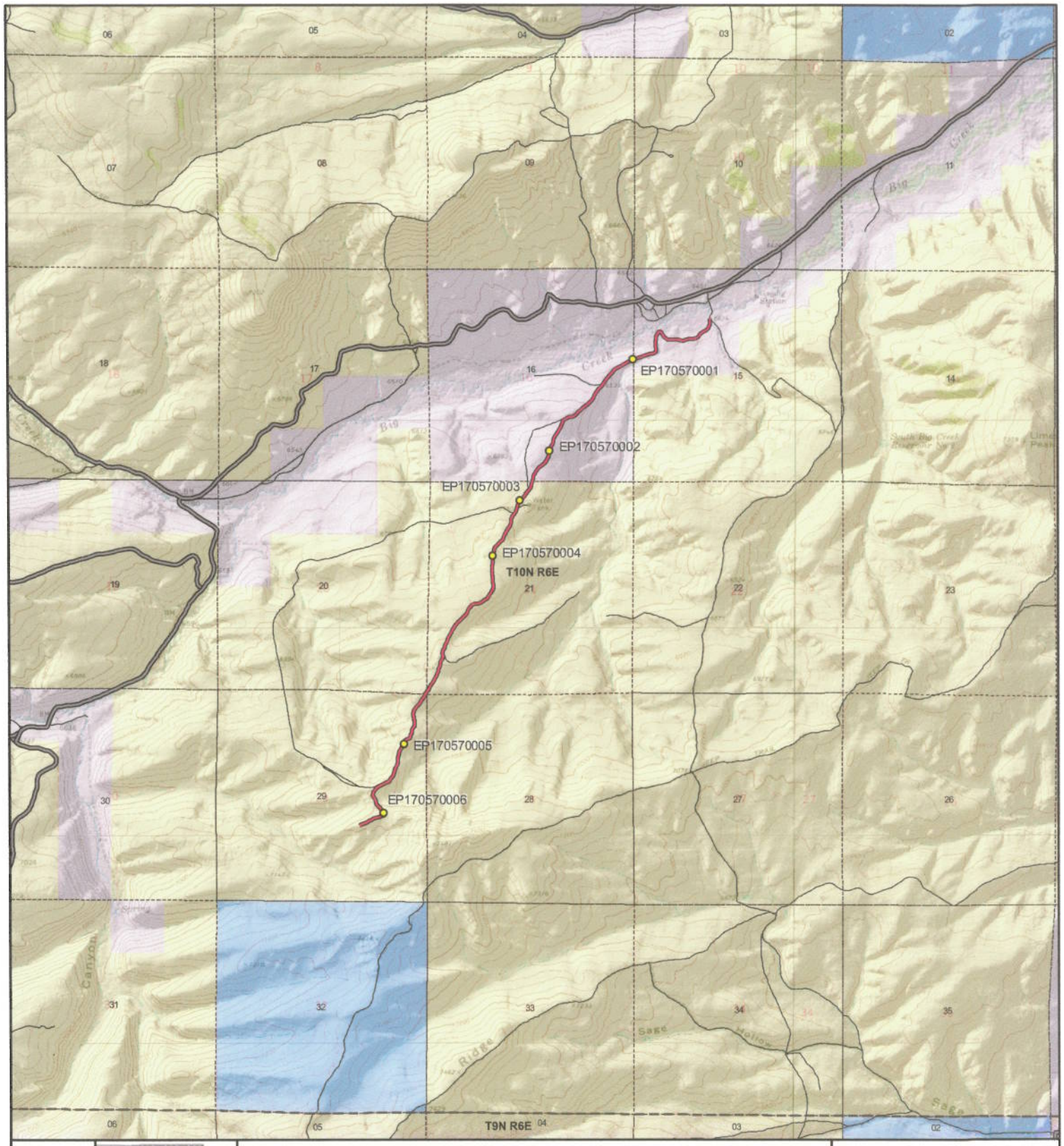

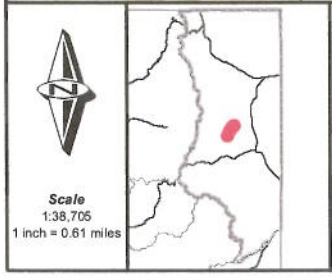

AR87 - Rich County
SGID RD_ID RD170570 CO_UNIQUE AR87

Land Ownership Categories
- BLM
- Private
- SITLA, State Trust Land
- USFS, National Forest
- State Parks and Recreation
- UDWR Wildlife Reserve

Misc
- Photo Event Point
- Section = 1 Mile

Transportation Network
- AR87
- Title V: Issued Or Under Consideration By BLM Or County
- County B Road
- State / U.S. Highway
- Other Roads

Map prepared by the State of Utah
Automated Geographic Reference Center
Room 5130 State Office Building
Salt Lake City, Utah 84114
Oct 20, 2008

Attachment 1 SGID Road ID Number RD_ID: RD170570 Page 1 of 1

EP170570001

EP170570002

EP170570003

EP170570004

EP170570005

EP170570006

AR87 - Rich County
SGID RD_ID RD170570

Map prepared by the State of Utah
Automated Geographic Reference Center
Room 5130 State Office Building
Salt Lake City, Utah 84114
October 27, 2008

Attachment 3

Beginning & Ending Points and Township, Range, and Section References For:

Popular Name: AR87
County: Rich
County Road Number: AR87
State Geographic Information Database (SGID) Road Identification Number: RD170570.
Total Road Length: 3.32 miles more or less.

Beginning at a point on the road centerline located at 41 degrees 34 minutes 23.48 seconds North Latitude and -111 degrees 17 minutes 26.41 seconds West Longitude, which can be converted to mapping accuracy State Plane Utah North Zone NAD 83 feet coordinates of X = 1,697,694.0 feet and Y = 3,732,634.1 feet based on the US Survey Foot conversion.

Ending at a point on the road centerline located at 41 degrees 36 minutes 29.24 seconds North Latitude and -111 degrees 15 minutes 31.04 seconds West Longitude, which can be converted to mapping accuracy State Plane Utah North Zone NAD 83 feet coordinates of X = 1,706,427.2 feet and Y = 3,745,386.3 feet based on the US Survey Foot conversion.

This road may traverse:

Township 10 North Range 6 East, Section(s) 15,16,20,21,29, Salt Lake Base & Meridian
See Attachment 1 above for a cartographic depiction of the course of this road.

Attachment 4
Road Centerline Description Cover Page(s)

Popular Name: AR87
County: Rich
County Road Number: AR87
State Geographic Information Database (SGID) Road Identification Number: RD170570.
Total Road Length: 3.32 miles more or less.

Centerline Descriptions Of Road-Segments That Cross Over Federally Owned Land, Derived From Global Positioning System Data And Cross-checked against USGS Digital Orthophoto Quadrangles Compiled By The Utah Automated Geographic Reference Center And Entered Into The State Geographic Information Database (SGID).

Road-Segments Listed by SGID Road Identification Number (RD_ID)	**Road-Segment Numbers**	**Believed Ownership Of Servient Estate**	**Approximate Segment Length**	**See Attached Appendix**
RD170570	**001**	**BLM**	**2.02 Miles**	**A**
RD170570	**002**	**PVT**	**1.31 Miles**	**(not shown)**
		Total Road Length	**3.32**	————

*** Indicates that a Title V permit will be requested, is in process, or has been issued.**
† Indicates that road-segments crossing Forest Service land are under consideration by the state and county as of the date of this Acknowledgment and Notice of Acknowledgment.

Attachment 5

AFFIDAVIT OF BEN A. ARGYLE

RICH COUNTY, UTAH

RICH COUNTY D ROAD NO. AR87

State of Utah)
: ss.
County of Rich)

I, BEN A. ARGYLE, testify and declare under oath as follows:

1. I am an adult competent to testify about the matters set forth in this affidavit. My testimony is based upon my personal knowledge and experience. I was born on August 16, 1946 in Coalville, Utah. I have lived in Rich County for 58 years. I have been a cattle rancher for the past 50 years.

2. I have traveled and am familiar with Rich County Road No. AR87 and the land it traverses.

3. I took the following steps to verify that the road I refer to in this affidavit and Rich County Road No. AR 87 (the "Road") are the same road:

a. I examined a large Rich County map depicting the Road in relation to other roads, intersections and landmarks. I initialed the Road on the large map verifying that it is accurately depicted on the map and it is the road I refer to herein.

b. I examined the map attached to this affidavit depicting the Road and surrounding area and verified that the Road is accurately depicted on the map and is the road I refer to herein.

c. I viewed aerial photography of the Road, as well as ground photography, and verified that the aerial and ground photography accurately depict the road I refer to in this affidavit.

4. I have personally traveled the Road from 1962 through 1976 and continuing until 2008, ("the Time Period of My Experience"). It is the reputation in the community that the Road was traveled as early as the early 1900s, prior to my earliest recollection.

5. When I last traveled and observed the Road in 2008, it appeared to follow the same route as in 1962 when I first traveled and observed it.

6. During the Time Period of My Experience the Road has been traveled approximately weekly, weather permitting during grazing season, and monthly, weather permitting throughout the remainder of the year.

7. During the Time Period of My Experience I have personally traveled the Road by various means, including pickup truck, ATVs and horseback, and I have observed others from the general public traveling it by the same means and jeeps.

8. During the Time Period of My Experience I have personally used the Road for livestock operations, hunting, traveling in and through the area and I have observed others from the general public using the Road for the same purposes and others including fire control, wildlife study, fence maintenance, oil and gas exploration, predator control and sightseeing.

DATED this 23 day of October, 2008.

BEN A. ARGYLE

SUBSCRIBED AND SWORN to before me this 23rd day of October, 2008.

Notary Public
GLORIA GARDNER
Commission Number 576232
My Commission Expires
October 16, 2012
State of Utah

NOTARY PUBLIC

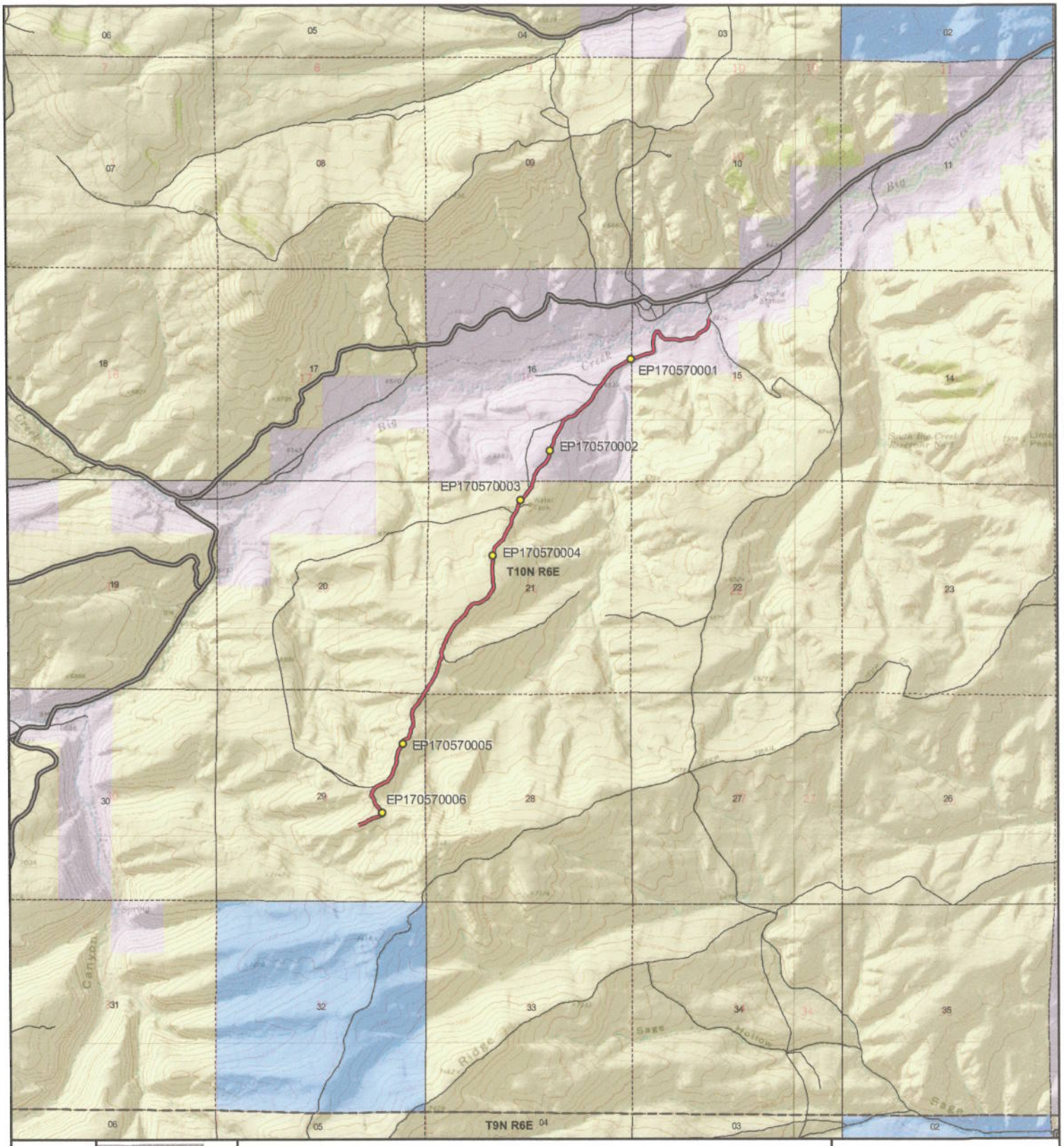

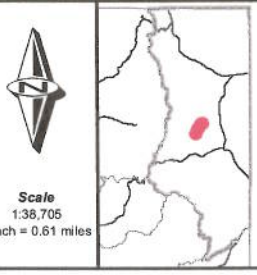

Scale
1:38,705
1 inch = 0.61 miles

AR87 - Rich County
SGID RD_ID RD170570 CO_UNIQUE AR87

Land Ownership Categories
- BLM
- Private
- SITLA, State Trust Land
- USFS, National Forest
- State Parks and Recreation
- UDWR Wildlife Reserve

Misc
- Photo Event Point
- Section = 1 Mile

Transportation Network
- AR87
- Title V: Issued Or Under Consideration By BLM Or County
- County B Road
- State / U.S. Highway
- Other Roads

Map prepared by the State of Utah
Automated Geographic Reference Center
Room 5130 State Office Building
Salt Lake City, Utah 84114
Oct 20, 2008

Attachment 1 SGID Road ID Number RD_ID: RD170570 Page 1 of 1

AFFIDAVIT OF ROSS G. ARGYLE

RICH COUNTY, UTAH

RICH COUNTY D ROAD NO. AR87

State of Utah)
: ss.
County of Rich)

I, ROSS G. ARGYLE, testify and declare under oath as follows:

1. I am an adult competent to testify about the matters set forth in this affidavit. My testimony is based upon my personal knowledge and experience. I was born on May 30, 1936, in Randolph, Rich County, Utah, have lived in Rich County, Utah, all of my life and have been involved in livestock operations all of my adult life.

2. I have traveled and am familiar with Rich County Road No. AR87 and the land it traverses.

3. I took the following steps to verify that the road I refer to in this affidavit and Rich County Road No. AR87 (the "Road") are the same road:

a. I examined a large Rich County map depicting the Road in relation to other roads, intersections and landmarks. I initialed the Road on the large map verifying that it is accurately depicted on the map and it is the road I refer to herein.

b. I examined the map attached to this affidavit depicting the Road and surrounding area and verified that the Road is accurately depicted on the map and is the road I refer to herein.

c. I viewed aerial photography of the Road, as well as ground photography, and verified that the aerial and ground photography accurately depict the road I refer to in this affidavit.

4. I have personally traveled the Road from the early 1950s through 1976 and continuing until the 2004, ("the Time Period of My Experience"). It is the reputation in the community that the Road was traveled as early as the early 1900s.

5. When I last traveled and observed the Road in 2004, it appeared to follow the same route as in the early 1950s, when I first traveled and observed it.

6. During the Time Period of My Experience the Road was traveled monthly, weather permitting, during grazing and hunting season and less frequently, weather permitting, during the other times of the year.

7. During the Time Period of My Experience I personally traveled the Road on horseback, pickup truck and I have observed others from the general public traveling it by the same means, plus ATVs.

8. During the Time Period of My Experience I have personally used the Road for hunting and livestock operations, and I have observed others from the general public using the Road for the same purposes.

DATED this 23 day of October, 2008.

Ross G. Argyle

ROSS G. ARGYLE

SUBSCRIBED AND SWORN to before me this 23rd day of October, 2008.

Notary Public
GLORIA GARDNER
Commission Number 576232
My Commission Expires
October 16, 2012
State of Utah

Gloria Gardner

NOTARY PUBLIC

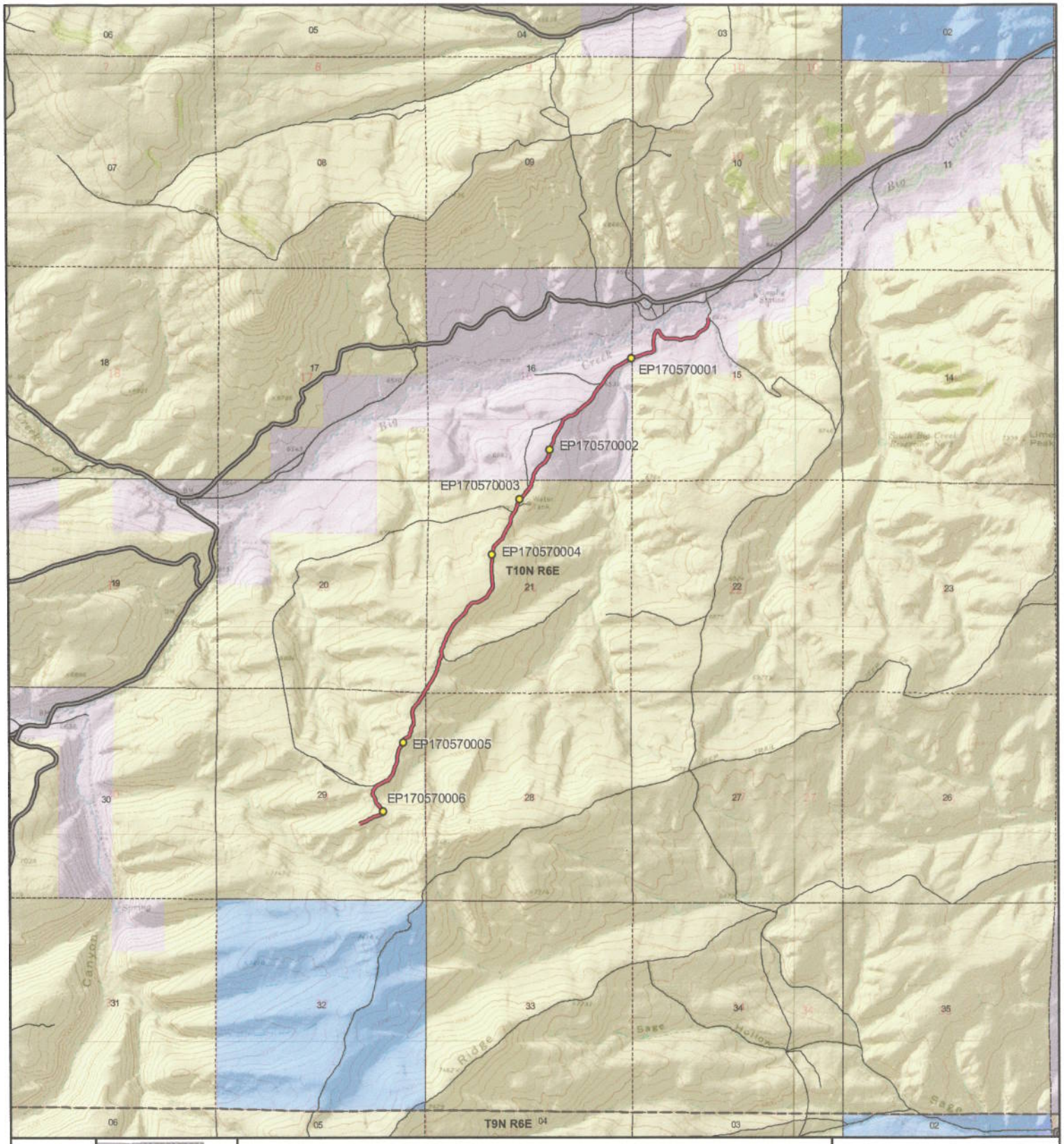

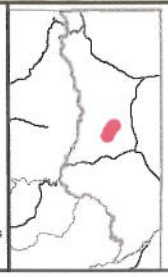

Scale
1:38,705
1 inch = 0.61 miles

AR87 - Rich County
SGID RD_ID RD170570 CO_UNIQUE AR87

Land Ownership Categories
- BLM
- Private
- SITLA, State Trust Land
- USFS, National Forest
- State Parks and Recreation
- UDWR Wildlife Reserve

Misc
- Photo Event Point
- Section = 1 Mile

Transportation Network
- AR87
- Title V: Issued Or Under Consideration By BLM Or County
- County B Road
- State / U.S. Highway
- Other Roads

Map prepared by the State of Utah
Automated Geographic Reference Center
Room 5130 State Office Building
Salt Lake City, Utah 84114
Oct 20, 2008

Attachment 1 SGID Road ID Number RD_ID: RD170570 Page 1 of 1

Appendix A to Attachment 4

Popular Name: AR87
County: Rich
County Road Number: AR87
State Geographic Information Database (SGID) Road Identification Number: RD170570.
Road-Segment Number: 001
Road-Segment Length: 2.02 miles more or less.
Believed owner of the land underlying this road-segment is: Bureau of Land Management.

The following description is based upon the geographic coordinate system using the NAD83 Datum. The source is GPS mapping grade data as indicated in the metadata and/or the transportation data model of the State of Utah Geographic Information Database (SGID).

The road-segment itself is the monument that is identified by its physical presence on the land. The location of said physical presence is closely approximated by mapping grade Global Positioning System (GPS) data. Said data are checked against the corresponding gray-scale 1-meter Digital Orthophoto Quadrangles published by the United States Geological Survey (USGS) to verify a reasonable degree of accuracy. In circumstances where accurate satellite signal acquisition is not possible, such as deep, narrow canyons or under a canopy of dense foliage, or where very sharp curves in the road make accuracy questionable, such portions of the road were digitized from the corresponding gray-scale 1-meter Digital Orthophoto Quadrangles published by the United States Geological Survey (USGS).

This road-segment may traverse:
Township 10 North Range 6 East, Section(s) 20,21,29, Salt Lake Base & Meridian

The following description closely approximates the location of the centerline of the physical monument (AR87)-- Segment 001 based on mapping grade Global Positioning System (GPS) data as defined above:

Beginning at a point on the road center line located at 41 degrees 34 minutes 23.48 seconds North Latitude and -111 degrees 17 minutes 26.41 seconds West Longitude, which can be converted to mapping accuracy State Plane Utah North Zone NAD 83 feet coordinates of X = 1,697,694.0 feet and Y = 3,732,634.1 feet; thence the following courses along the said road center line:

thence North 71 Degrees 44 Minutes 28 Seconds East 11.7 feet
thence North 69 Degrees 24 Minutes 12 Seconds East 22.7 feet
thence North 64 Degrees 36 Minutes 41 Seconds East 27.9 feet
thence North 65 Degrees 22 Minutes 59 Seconds East 29.5 feet
thence North 70 Degrees 03 Minutes 54 Seconds East 25.4 feet
thence North 70 Degrees 32 Minutes 57 Seconds East 26.1 feet
thence North 75 Degrees 25 Minutes 54 Seconds East 22.7 feet
thence North 73 Degrees 03 Minutes 43 Seconds East 19.5 feet
thence North 60 Degrees 18 Minutes 40 Seconds East 24.1 feet
thence North 50 Degrees 53 Minutes 41 Seconds East 25.7 feet
thence North 50 Degrees 43 Minutes 23 Seconds East 30.8 feet
thence North 59 Degrees 03 Minutes 45 Seconds East 27.1 feet

thence North 68 Degrees 31 Minutes 45 Seconds East 26.4 feet
thence North 65 Degrees 42 Minutes 23 Seconds East 25.9 feet
thence North 62 Degrees 28 Minutes 15 Seconds East 26.6 feet
thence North 59 Degrees 16 Minutes 13 Seconds East 28.5 feet
thence North 70 Degrees 00 Minutes 54 Seconds East 29.3 feet
thence North 77 Degrees 08 Minutes 25 Seconds East 30.3 feet
thence North 80 Degrees 43 Minutes 46 Seconds East 29.6 feet
thence North 72 Degrees 18 Minutes 54 Seconds East 27.5 feet
thence North 64 Degrees 04 Minutes 50 Seconds East 25.8 feet
thence North 62 Degrees 05 Minutes 13 Seconds East 24.8 feet
thence North 61 Degrees 22 Minutes 06 Seconds East 24.2 feet
thence North 72 Degrees 10 Minutes 51 Seconds East 25.1 feet
thence North 79 Degrees 17 Minutes 35 Seconds East 23.7 feet
thence North 75 Degrees 52 Minutes 10 Seconds East 19.3 feet
thence North 64 Degrees 35 Minutes 34 Seconds East 19.2 feet
thence North 36 Degrees 38 Minutes 57 Seconds East 13.6 feet
thence North 01 Degrees 13 Minutes 02 Seconds East 12.1 feet
thence North 32 Degrees 26 Minutes 13 Seconds West 19.8 feet
thence North 40 Degrees 55 Minutes 55 Seconds West 27.2 feet
thence North 43 Degrees 48 Minutes 12 Seconds West 34.8 feet
thence North 36 Degrees 45 Minutes 42 Seconds West 34.3 feet
thence North 37 Degrees 12 Minutes 02 Seconds West 29.5 feet
thence North 39 Degrees 29 Minutes 10 Seconds West 29.6 feet
thence North 37 Degrees 47 Minutes 29 Seconds West 31.8 feet
thence North 38 Degrees 37 Minutes 15 Seconds West 31.8 feet
thence North 33 Degrees 12 Minutes 43 Seconds West 38.7 feet
thence North 37 Degrees 38 Minutes 05 Seconds West 43.3 feet
thence North 27 Degrees 05 Minutes 06 Seconds West 44.5 feet
thence North 11 Degrees 44 Minutes 00 Seconds West 39.8 feet
thence North 12 Degrees 15 Minutes 36 Seconds West 23.8 feet
thence North 21 Degrees 04 Minutes 37 Seconds West 23.2 feet
thence North 40 Degrees 29 Minutes 12 Seconds West 27.5 feet
thence North 43 Degrees 35 Minutes 42 Seconds West 30.6 feet
thence North 30 Degrees 00 Minutes 14 Seconds West 32.5 feet
thence North 06 Degrees 36 Minutes 29 Seconds West 33 feet
thence North 07 Degrees 17 Minutes 50 Seconds East 37.1 feet
thence North 21 Degrees 06 Minutes 00 Seconds East 37.7 feet
thence North 33 Degrees 35 Minutes 55 Seconds East 43.5 feet
thence North 33 Degrees 14 Minutes 42 Seconds East 45.7 feet
thence North 44 Degrees 20 Minutes 56 Seconds East 41.5 feet
thence North 50 Degrees 45 Minutes 27 Seconds East 35 feet
thence North 55 Degrees 38 Minutes 13 Seconds East 30.5 feet
thence North 54 Degrees 38 Minutes 39 Seconds East 4.7 feet
thence North 58 Degrees 47 Minutes 28 Seconds East 33.8 feet
thence North 60 Degrees 28 Minutes 17 Seconds East 38.3 feet
thence North 62 Degrees 16 Minutes 36 Seconds East 40.7 feet
thence North 66 Degrees 17 Minutes 59 Seconds East 29 feet
thence North 67 Degrees 40 Minutes 06 Seconds East 35 feet
thence North 66 Degrees 06 Minutes 13 Seconds East 33.7 feet

thence North 66 Degrees 02 Minutes 22 Seconds East 22.9 feet
thence North 66 Degrees 55 Minutes 05 Seconds East 11 feet
thence North 63 Degrees 06 Minutes 14 Seconds East 6.6 feet
thence North 59 Degrees 41 Minutes 14 Seconds East 19.7 feet
thence North 44 Degrees 10 Minutes 45 Seconds East 27.2 feet
thence North 34 Degrees 02 Minutes 57 Seconds East 30.2 feet
thence North 29 Degrees 14 Minutes 48 Seconds East 27.9 feet
thence North 33 Degrees 09 Minutes 51 Seconds East 26.8 feet
thence North 33 Degrees 59 Minutes 03 Seconds East 25 feet
thence North 40 Degrees 11 Minutes 39 Seconds East 26.8 feet
thence North 37 Degrees 57 Minutes 33 Seconds East 23.8 feet
thence North 28 Degrees 26 Minutes 12 Seconds East 19.1 feet
thence North 22 Degrees 30 Minutes 09 Seconds East 20.3 feet
thence North 16 Degrees 42 Minutes 24 Seconds East 21.3 feet
thence North 19 Degrees 14 Minutes 31 Seconds East 15.7 feet
thence North 14 Degrees 29 Minutes 44 Seconds East 11.5 feet
thence North 07 Degrees 15 Minutes 49 Seconds East 9.9 feet
thence North 06 Degrees 47 Minutes 38 Seconds East 10.6 feet
thence North 05 Degrees 40 Minutes 41 Seconds East 6.3 feet
thence North 02 Degrees 16 Minutes 17 Seconds East 7.2 feet
thence North 05 Degrees 40 Minutes 41 Seconds East 9.4 feet
thence North 17 Degrees 40 Minutes 23 Seconds East 6.9 feet
thence North 21 Degrees 02 Minutes 22 Seconds East 8.1 feet
thence North 23 Degrees 21 Minutes 04 Seconds East 10.2 feet
thence North 14 Degrees 55 Minutes 27 Seconds East 11.2 feet
thence North 18 Degrees 06 Minutes 14 Seconds East 21.8 feet
thence North 27 Degrees 27 Minutes 34 Seconds East 27.5 feet
thence North 26 Degrees 48 Minutes 15 Seconds East 29.5 feet
thence North 27 Degrees 46 Minutes 31 Seconds East 32.7 feet
thence North 25 Degrees 21 Minutes 26 Seconds East 28.8 feet
thence North 10 Degrees 27 Minutes 12 Seconds East 28.1 feet
thence North 00 Degrees 45 Minutes 37 Seconds East 34.5 feet
thence North 00 Degrees 47 Minutes 34 Seconds West 40.7 feet
thence North 03 Degrees 04 Minutes 44 Seconds West 41.1 feet
thence North 07 Degrees 33 Minutes 38 Seconds East 33.5 feet
thence North 20 Degrees 42 Minutes 23 Seconds East 32 feet
thence North 17 Degrees 32 Minutes 52 Seconds East 32.1 feet
thence North 07 Degrees 43 Minutes 05 Seconds East 32.8 feet
thence North 04 Degrees 01 Minutes 50 Seconds East 38.8 feet
thence North 27 Degrees 31 Minutes 00 Seconds East 39.3 feet
thence North 37 Degrees 08 Minutes 02 Seconds East 44.2 feet
thence North 37 Degrees 19 Minutes 00 Seconds East 43.5 feet
thence North 38 Degrees 55 Minutes 13 Seconds East 34.8 feet
thence North 36 Degrees 04 Minutes 40 Seconds East 32.6 feet
thence North 26 Degrees 30 Minutes 11 Seconds East 31.3 feet
thence North 11 Degrees 39 Minutes 57 Seconds East 26.8 feet
thence North 08 Degrees 35 Minutes 58 Seconds East 23.3 feet
thence North 07 Degrees 47 Minutes 57 Seconds East 23.2 feet
thence North 15 Degrees 18 Minutes 40 Seconds East 25.6 feet

thence North 48 Degrees 31 Minutes 47 Seconds East 37.9 feet
thence North 73 Degrees 06 Minutes 43 Seconds East 38 feet
thence North 72 Degrees 54 Minutes 48 Seconds East 31.9 feet
thence North 66 Degrees 33 Minutes 45 Seconds East 26.8 feet
thence North 46 Degrees 52 Minutes 18 Seconds East 24.2 feet
thence North 19 Degrees 39 Minutes 07 Seconds East 23 feet
thence North 08 Degrees 27 Minutes 59 Seconds East 27.9 feet
thence North 12 Degrees 54 Minutes 34 Seconds East 22.9 feet
thence North 24 Degrees 41 Minutes 09 Seconds East 21.7 feet
thence North 23 Degrees 13 Minutes 16 Seconds East 27.9 feet
thence North 09 Degrees 07 Minutes 53 Seconds East 24 feet
thence North 03 Degrees 45 Minutes 16 Seconds East 23 feet
thence North 12 Degrees 39 Minutes 49 Seconds East 30.7 feet
thence North 20 Degrees 34 Minutes 37 Seconds East 31.3 feet
thence North 27 Degrees 46 Minutes 31 Seconds East 32.7 feet
thence North 34 Degrees 00 Minutes 54 Seconds East 23.9 feet
thence North 29 Degrees 48 Minutes 37 Seconds East 23.5 feet
thence North 26 Degrees 37 Minutes 16 Seconds East 21.7 feet
thence North 06 Degrees 28 Minutes 41 Seconds East 22.1 feet
thence North 01 Degrees 02 Minutes 17 Seconds West 26.6 feet
thence North 00 Degrees 19 Minutes 51 Seconds West 24 feet
thence North 03 Degrees 57 Minutes 49 Seconds West 20.7 feet
thence North 14 Degrees 42 Minutes 44 Seconds West 26.4 feet
thence North 22 Degrees 44 Minutes 49 Seconds West 28.4 feet
thence North 12 Degrees 18 Minutes 25 Seconds West 22.1 feet
thence North 08 Degrees 49 Minutes 46 Seconds West 28.9 feet
thence North 05 Degrees 59 Minutes 25 Seconds West 36.6 feet
thence North 05 Degrees 19 Minutes 28 Seconds West 33.9 feet
thence North 02 Degrees 35 Minutes 29 Seconds West 25 feet
thence North 01 Degrees 52 Minutes 18 Seconds East 8.5 feet
thence North 05 Degrees 40 Minutes 41 Seconds East 6.3 feet
thence North 08 Degrees 52 Minutes 48 Seconds East 12.3 feet
thence North 10 Degrees 12 Minutes 29 Seconds East 14.4 feet
thence North 11 Degrees 10 Minutes 58 Seconds East 18.1 feet
thence North 17 Degrees 15 Minutes 41 Seconds East 28.2 feet
thence North 28 Degrees 09 Minutes 53 Seconds East 39.2 feet
thence North 32 Degrees 27 Minutes 35 Seconds East 40.6 feet
thence North 40 Degrees 24 Minutes 04 Seconds East 46.8 feet
thence North 43 Degrees 01 Minutes 00 Seconds East 48.3 feet
thence North 40 Degrees 51 Minutes 18 Seconds East 45.4 feet
thence North 37 Degrees 24 Minutes 57 Seconds East 38.6 feet
thence North 33 Degrees 38 Minutes 44 Seconds East 36.4 feet
thence North 25 Degrees 10 Minutes 23 Seconds East 39.6 feet
thence North 31 Degrees 37 Minutes 08 Seconds East 36 feet
thence North 34 Degrees 45 Minutes 09 Seconds East 33.7 feet
thence North 31 Degrees 32 Minutes 06 Seconds East 28.6 feet
thence North 26 Degrees 14 Minutes 02 Seconds East 28.6 feet
thence North 24 Degrees 38 Minutes 24 Seconds East 24.8 feet
thence North 24 Degrees 41 Minutes 09 Seconds East 1.6 feet

thence North 27 Degrees 38 Minutes 54 Seconds East 11.9 feet
thence North 39 Degrees 54 Minutes 19 Seconds East 5.6 feet
thence North 30 Degrees 14 Minutes 53 Seconds East 16.8 feet
thence North 34 Degrees 18 Minutes 36 Seconds East 21.9 feet
thence North 38 Degrees 42 Minutes 45 Seconds East 19.9 feet
thence North 38 Degrees 47 Minutes 58 Seconds East 2.5 feet
thence North 41 Degrees 12 Minutes 03 Seconds East 30.7 feet
thence North 38 Degrees 03 Minutes 51 Seconds East 44.4 feet
thence North 26 Degrees 04 Minutes 16 Seconds East 51.7 feet
thence North 28 Degrees 02 Minutes 17 Seconds East 37.3 feet
thence North 31 Degrees 48 Minutes 22 Seconds East 30.2 feet
thence North 35 Degrees 23 Minutes 47 Seconds East 46.1 feet
thence North 28 Degrees 30 Minutes 42 Seconds East 51.7 feet
thence North 30 Degrees 58 Minutes 57 Seconds East 46.1 feet
thence North 29 Degrees 41 Minutes 46 Seconds East 41.3 feet
thence North 26 Degrees 29 Minutes 49 Seconds East 32 feet
thence North 24 Degrees 25 Minutes 14 Seconds East 55.7 feet
thence North 22 Degrees 54 Minutes 18 Seconds East 65.7 feet
thence North 19 Degrees 52 Minutes 39 Seconds East 57 feet
thence North 10 Degrees 41 Minutes 55 Seconds East 39.5 feet
thence North 14 Degrees 28 Minutes 38 Seconds East 29.5 feet
thence North 19 Degrees 39 Minutes 07 Seconds East 49.9 feet
thence North 18 Degrees 37 Minutes 46 Seconds East 56.6 feet
thence North 06 Degrees 27 Minutes 29 Seconds East 41.6 feet
thence North 11 Degrees 49 Minutes 26 Seconds East 21.8 feet
thence North 23 Degrees 00 Minutes 47 Seconds East 34 feet
thence North 31 Degrees 56 Minutes 41 Seconds East 44.3 feet
thence North 32 Degrees 28 Minutes 07 Seconds East 35.1 feet
thence North 30 Degrees 02 Minutes 53 Seconds East 22.1 feet
thence North 11 Degrees 45 Minutes 49 Seconds East 14.1 feet
thence North 03 Degrees 11 Minutes 35 Seconds West 13.1 feet
thence North 16 Degrees 16 Minutes 34 Seconds West 4.8 feet
thence North 15 Degrees 19 Minutes 33 Seconds West 19 feet
thence North 17 Degrees 41 Minutes 05 Seconds West 16.5 feet
thence North 13 Degrees 52 Minutes 43 Seconds West 28 feet
thence North 01 Degrees 01 Minutes 58 Seconds East 41.4 feet
thence North 19 Degrees 05 Minutes 04 Seconds East 42.5 feet
thence North 23 Degrees 58 Minutes 25 Seconds East 44.7 feet
thence North 21 Degrees 53 Minutes 55 Seconds East 40.8 feet
thence North 18 Degrees 31 Minutes 20 Seconds East 42.7 feet
thence North 18 Degrees 52 Minutes 04 Seconds East 38.9 feet
thence North 31 Degrees 07 Minutes 33 Seconds East 32.7 feet
thence North 31 Degrees 19 Minutes 13 Seconds East 28.1 feet
thence North 20 Degrees 05 Minutes 15 Seconds East 48 feet
thence North 19 Degrees 24 Minutes 29 Seconds East 59.3 feet
thence North 22 Degrees 07 Minutes 33 Seconds East 53.3 feet
thence North 25 Degrees 22 Minutes 44 Seconds East 49.2 feet
thence North 29 Degrees 43 Minutes 17 Seconds East 53.1 feet
thence North 28 Degrees 02 Minutes 17 Seconds East 55.9 feet

thence North 29 Degrees 48 Minutes 02 Seconds East 54.3 feet
thence North 32 Degrees 06 Minutes 41 Seconds East 50.2 feet
thence North 33 Degrees 48 Minutes 59 Seconds East 45.6 feet
thence North 37 Degrees 20 Minutes 04 Seconds East 47.3 feet
thence North 41 Degrees 09 Minutes 19 Seconds East 53 feet
thence North 51 Degrees 30 Minutes 42 Seconds East 52.6 feet
thence North 49 Degrees 15 Minutes 48 Seconds East 52.2 feet
thence North 42 Degrees 30 Minutes 28 Seconds East 49.2 feet
thence North 48 Degrees 15 Minutes 45 Seconds East 48.1 feet
thence North 45 Degrees 40 Minutes 27 Seconds East 52.9 feet
thence North 36 Degrees 50 Minutes 36 Seconds East 49.4 feet
thence North 28 Degrees 28 Minutes 47 Seconds East 44.9 feet
thence North 23 Degrees 29 Minutes 15 Seconds East 39.8 feet
thence North 23 Degrees 28 Minutes 30 Seconds East 36.6 feet
thence North 31 Degrees 47 Minutes 38 Seconds East 33.3 feet
thence North 40 Degrees 35 Minutes 00 Seconds East 32.6 feet
thence North 43 Degrees 23 Minutes 45 Seconds East 31.3 feet
thence North 43 Degrees 40 Minutes 52 Seconds East 26.9 feet
thence North 44 Degrees 40 Minutes 08 Seconds East 21.4 feet
thence North 48 Degrees 23 Minutes 03 Seconds East 9 feet
thence North 55 Degrees 34 Minutes 59 Seconds East 26.4 feet
thence North 67 Degrees 46 Minutes 46 Seconds East 39.6 feet
thence North 83 Degrees 42 Minutes 16 Seconds East 44.2 feet
thence North 83 Degrees 57 Minutes 30 Seconds East 42.9 feet
thence North 76 Degrees 38 Minutes 23 Seconds East 40.8 feet
thence North 66 Degrees 35 Minutes 02 Seconds East 43.5 feet
thence North 59 Degrees 17 Minutes 23 Seconds East 44.1 feet
thence North 57 Degrees 33 Minutes 46 Seconds East 39.5 feet
thence North 61 Degrees 03 Minutes 31 Seconds East 32.9 feet
thence North 56 Degrees 30 Minutes 40 Seconds East 29.4 feet
thence North 50 Degrees 45 Minutes 27 Seconds East 35 feet
thence North 35 Degrees 18 Minutes 32 Seconds East 42.8 feet
thence North 31 Degrees 42 Minutes 58 Seconds East 47.6 feet
thence North 33 Degrees 02 Minutes 35 Seconds East 49.5 feet
thence North 33 Degrees 55 Minutes 31 Seconds East 46.1 feet
thence North 34 Degrees 14 Minutes 54 Seconds East 41.1 feet
thence North 33 Degrees 58 Minutes 36 Seconds East 33.8 feet
thence North 35 Degrees 38 Minutes 29 Seconds East 25.1 feet
thence North 28 Degrees 06 Minutes 43 Seconds East 9 feet
thence North 05 Degrees 32 Minutes 47 Seconds East 22.4 feet
thence North 03 Degrees 26 Minutes 12 Seconds West 42.4 feet
thence North 02 Degrees 03 Minutes 59 Seconds West 43.3 feet
thence North 04 Degrees 34 Minutes 02 Seconds West 44.4 feet
thence North 05 Degrees 49 Minutes 23 Seconds West 34.3 feet
thence North 05 Degrees 46 Minutes 16 Seconds West 48.5 feet
thence North 04 Degrees 58 Minutes 27 Seconds West 64.9 feet
thence North 03 Degrees 29 Minutes 35 Seconds West 59.5 feet
thence North 02 Degrees 41 Minutes 03 Seconds West 48 feet
thence North 01 Degrees 43 Minutes 41 Seconds West 40.4 feet

thence North 01 Degrees 22 Minutes 21 Seconds West 36.1 feet
thence North 00 Degrees 06 Minutes 23 Seconds East 43 feet
thence North 03 Degrees 34 Minutes 10 Seconds East 57.9 feet
thence North 05 Degrees 48 Minutes 56 Seconds East 64.4 feet
thence North 04 Degrees 38 Minutes 19 Seconds East 60.6 feet
thence North 02 Degrees 07 Minutes 41 Seconds East 53.5 feet
thence North 03 Degrees 36 Minutes 07 Seconds East 52.6 feet
thence North 06 Degrees 08 Minutes 06 Seconds East 49.5 feet
thence North 05 Degrees 43 Minutes 03 Seconds East 49.8 feet
thence North 06 Degrees 03 Minutes 34 Seconds East 41.3 feet
thence North 06 Degrees 13 Minutes 54 Seconds East 37.3 feet
thence North 20 Degrees 56 Minutes 38 Seconds East 39.8 feet
thence North 36 Degrees 26 Minutes 00 Seconds East 35.6 feet
thence North 43 Degrees 19 Minutes 16 Seconds East 39.5 feet
thence North 44 Degrees 22 Minutes 30 Seconds East 45.3 feet
thence North 47 Degrees 57 Minutes 54 Seconds East 44.4 feet
thence North 50 Degrees 07 Minutes 22 Seconds East 46.4 feet
thence North 50 Degrees 08 Minutes 17 Seconds East 43.8 feet
thence North 44 Degrees 03 Minutes 10 Seconds East 43.2 feet
thence North 26 Degrees 47 Minutes 25 Seconds East 45.4 feet
thence North 25 Degrees 09 Minutes 59 Seconds East 47.3 feet
thence North 21 Degrees 23 Minutes 12 Seconds East 41.7 feet
thence North 23 Degrees 52 Minutes 12 Seconds East 32 feet
thence North 24 Degrees 37 Minutes 54 Seconds East 42 feet
thence North 24 Degrees 24 Minutes 30 Seconds East 36.9 feet
thence North 27 Degrees 58 Minutes 11 Seconds East 43.6 feet
thence North 32 Degrees 10 Minutes 23 Seconds East 44 feet
thence North 30 Degrees 10 Minutes 24 Seconds East 49.1 feet
thence North 28 Degrees 20 Minutes 32 Seconds East 47.9 feet
thence North 13 Degrees 17 Minutes 45 Seconds East 44.6 feet
thence North 04 Degrees 28 Minutes 21 Seconds East 39.2 feet
thence North 06 Degrees 47 Minutes 38 Seconds East 31.8 feet
thence North 14 Degrees 18 Minutes 59 Seconds East 29.9 feet
thence North 27 Degrees 25 Minutes 39 Seconds East 35.2 feet
thence North 29 Degrees 55 Minutes 31 Seconds East 31.9 feet
thence North 32 Degrees 27 Minutes 12 Seconds East 23 feet
thence North 30 Degrees 22 Minutes 07 Seconds East 24.4 feet
thence North 32 Degrees 41 Minutes 34 Seconds East 23.5 feet
thence North 33 Degrees 00 Minutes 35 Seconds East 14.9 feet
thence North 28 Degrees 16 Minutes 46 Seconds East 20.6 feet
thence North 30 Degrees 37 Minutes 58 Seconds East 21.1 feet
thence North 22 Degrees 08 Minutes 08 Seconds East 47.2 feet
thence North 16 Degrees 05 Minutes 54 Seconds East 53.4 feet
thence North 16 Degrees 39 Minutes 04 Seconds East 57.3 feet
thence North 27 Degrees 39 Minutes 29 Seconds East 53.1 feet
thence North 31 Degrees 05 Minutes 55 Seconds East 48.5 feet
thence North 28 Degrees 34 Minutes 03 Seconds East 46.9 feet
thence North 38 Degrees 57 Minutes 30 Seconds East 42 feet
thence North 40 Degrees 10 Minutes 18 Seconds East 41.4 feet

thence North 41 Degrees 04 Minutes 04 Seconds East 33.3 feet
thence North 37 Degrees 54 Minutes 10 Seconds East 27.6 feet
thence North 39 Degrees 15 Minutes 25 Seconds East 22.1 feet
thence North 39 Degrees 54 Minutes 19 Seconds East 22.4 feet
thence North 39 Degrees 16 Minutes 47 Seconds East 24.7 feet
thence North 39 Degrees 28 Minutes 28 Seconds East 20.5 feet
thence North 39 Degrees 00 Minutes 34 Seconds East 25.9 feet
thence North 38 Degrees 19 Minutes 43 Seconds East 16.8 feet
thence North 36 Degrees 58 Minutes 22 Seconds East 17.3 feet
thence North 36 Degrees 41 Minutes 20 Seconds East 25.1 feet
thence North 36 Degrees 52 Minutes 37 Seconds East 22.3 feet
thence North 34 Degrees 50 Minutes 37 Seconds East 42.2 feet
thence North 31 Degrees 22 Minutes 49 Seconds East 47.5 feet
thence North 20 Degrees 40 Minutes 33 Seconds East 43.9 feet
thence North 14 Degrees 07 Minutes 32 Seconds East 43.4 feet
thence North 14 Degrees 01 Minutes 42 Seconds East 42.3 feet
thence North 15 Degrees 18 Minutes 23 Seconds East 31 feet more or less to **the ending point at:** 41 degrees 35 minutes 48.89 seconds North Latitude and -111 degrees 16 minutes 29.16 seconds West Longitude, which can be converted to mapping accuracy State Plane Utah North Zone NAD 83 feet coordinates of X = 1,702,022.8 feet and Y = 3,741,289.7 feet.