Acknowledgment and Notice of Acknowledgment of Acceptance of R.S. 2477 Right-of-Way Grant

Recorded NOV 10 2008 Filing No. 75953
At 3:15 AM/PM in Book R10 Page 2117
Fee No fee Debra L. Ames Rich County Recorder
Requested by State of Utah

THE STATE OF UTAH

TO ALL WHOM THESE PRESENTS SHALL COME, Greeting:

Know ye, This is an Acknowledgment and Notice of Acknowledgment made under Utah Code Sections 72-5-309 through 310 inclusive, that the grant of the United States of America of "the right of way for the construction of highways over public lands, not reserved for public uses" under United States Revised Statutes 2477 (43 U.S.C. Section 932 (repealed October 21, 1976, with proviso recognizing the validity of rights-of-way already established)) was accepted for and on behalf of the State of Utah and its political subdivision Rich County as it pertains to the highway located in Rich County known as AR85; County Road Number: AR85; State Geographic Information Database (SGID) Road Identification Number: RD170566. Total road length is 4.86 miles more or less.

The reason for this Acknowledgment and Notice of Acknowledgment includes, but is not limited to, the fact that the road was constructed, mechanically, or by continuous use as a public highway for a period of at least ten years, over public lands not reserved for public uses, prior to the earlier of (a) the October 21, 1976 repeal of R.S. 2477 or (b) the date the servient estate was reserved for public uses.

This Acknowledgment and Notice of Acknowledgment applies only to the segments of the road that traverse land owned by the Bureau of Land Management, United States Department of the Interior, and does not apply to segments of the road that traverse land owned by any other person or entity. The State of Utah and its political subdivisions reserve the right to make further acknowledgments and notices of acknowledgment with regard to road segments that traverse land owned by other entities, including the United States of America, through one or more of its agencies.

A printed copy of a map showing the location of the road in said county is appended hereto as "Attachment 1," a printed copy of representative photos of the road is appended hereto as "Attachment 2," a printed copy of a description of the beginning and ending points of the entire road together with a list of Townships, Ranges and Sections that may be traversed by the road in said county is appended hereto as "Attachment 3," and a printed copy of the Road Centerline Description Cover Page(s) is appended hereto as "Attachment 4." The Appendices listed in "Attachment 4" that contain the actual road centerline descriptions are incorporated herein by reference. Affidavits provided by individuals familiar with the road are appended hereto as "Attachment 5."

A printed copy of this Acknowledgment and Notice of Acknowledgment, together with its Attachments and Appendices, may be viewed and/or obtained at the office of the Utah State Archives.

An electronic copy of this Acknowledgment and Notice of Acknowledgment, together with its Attachments and Appendices, may be viewed and/or downloaded as read-only PDF (Portable Document Format) files via the

Internet at http://recorded2477roads.utah.gov.

The owner of the servient estate in the land underlying the road-segments subject to this Acknowledgment and Notice is believed to be the United States of America through one or more of its agencies. Any of such agencies or any other person with a servient ownership claim or a competing dominant estate right-of-way ownership claim, may file a petition in the State District Court for Salt Lake County for a decision regarding the correctness of this Acknowledgment. A claimant shall file a petition within sixty (60) days after receipt of this Notice.

In Witness Whereof, I, John Harja, the official designee of the Governor of the State of Utah, in conformity to the laws of the State (Utah Code Sections 72-5-308 through 310 inclusive), have caused this Acknowledgment and Notice of Acknowledgment to be made.

Signed by my hand in Salt Lake City, Utah, the 7th day of November, 2008.

By the Governor's Designee

John Harja

CERTIFICATION

State of Utah)
: ss
County of Salt Lake)

I hereby certify that the signer of the foregoing document, John Harja, is personally known by me, has made a voluntary signature and taken an oath stating that he is the official designee of the Governor of the State of Utah and is authorized to sign this document on the Governor's behalf pursuant to Utah Code Section 72-5-309. He further vouched that, based upon information and belief, the facts alleged therein are true.

Dated this 7th day of November, 2008.

Notary Public
GLORIA GARDNER
Commission Number 576232
My Commission Expires
October 16, 2012
State of Utah

Gloria Gardner
Notary Public

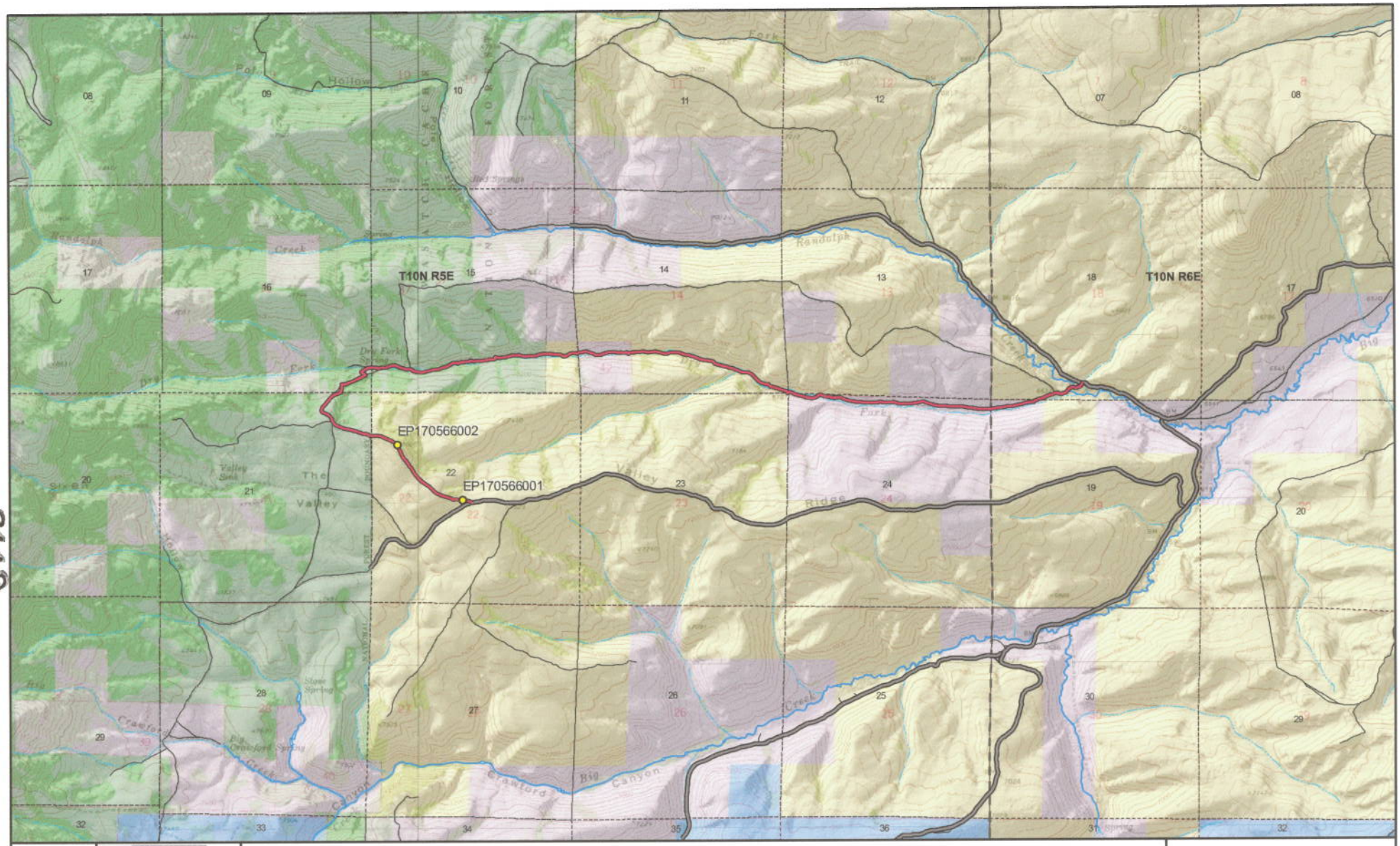

AR85 - Rich County

SGID RD_ID RD170566 CO_UNIQUE AR85

Land Ownership Categories
- BLM
- Private
- SITLA, State Trust Land
- USFS, National Forest
- State Parks and Recreation
- UDWR Wildlife Reserve

Misc
- Photo Event Point
- Section = 1 Mile

Transportation Network
- AR85
- Title V: Issued Or Under Consideration By BLM Or County
- County B Road
- State / U.S. Highway
- Other Roads

Map prepared by the State of Utah
Automated Geographic Reference Center
Room 5130 State Office Building
Salt Lake City, Utah 84114
Oct 15, 2008

UTAH AGRC

21.19

EP170566001

EP170566002

EP170566008

EP170566003

EP170566005

EP170566007

AR85 - Rich County
SGID RD_ID RD170566

Map prepared by the State of Utah
Automated Geographic Reference Center
Room 5130 State Office Building
Salt Lake City, Utah 84114
October 27, 2008

Attachment 3

Beginning & Ending Points and Township, Range, and Section References For:

Popular Name: AR85
County: Rich
County Road Number: AR85
State Geographic Information Database (SGID) Road Identification Number: RD170566.
Total Road Length: 4.86 miles more or less.

Beginning at a point on the road centerline located at 41 degrees 35 minutes 23.71 seconds North Latitude and -111 degrees 22 minutes 014.9 seconds West Longitude, which can be converted to mapping accuracy State Plane Utah North Zone NAD 83 feet coordinates of X = 1,675,757.7 feet and Y = 3,738,688.5 feet based on the US Survey Foot conversion.

Ending at a point on the road centerline located at 41 degrees 35 minutes 53.24 seconds North Latitude and -111 degrees 18 minutes 51.99 seconds West Longitude, which can be converted to mapping accuracy State Plane Utah North Zone NAD 83 feet coordinates of X = 1,691,170.0 feet and Y = 3,741,705.2 feet based on the US Survey Foot conversion.

This road may traverse:

Township 10 North Range 5 East, Section(s) 13,14,15,16,21,22,24, Salt Lake Base & Meridian
Township 10 North Range 6 East, Section(s) 18,19, Salt Lake Base & Meridian
See Attachment 1 above for a cartographic depiction of the course of this road.

Attachment 4
Road Centerline Description Cover Page(s)

Popular Name: AR85
County: Rich
County Road Number: AR85
State Geographic Information Database (SGID) Road Identification Number: RD170566.
Total Road Length: 4.86 miles more or less.

Centerline Descriptions Of Road-Segments That Cross Over Federally Owned Land, Derived From Global Positioning System Data And Cross-checked against USGS Digital Orthophoto Quadrangles Compiled By The Utah Automated Geographic Reference Center And Entered Into The State Geographic Information Database (SGID).

Road-Segments Listed by SGID Road Identification Number (RD_ID)	Road-Segment Numbers	Believed Ownership Of Servient Estate	Approximate Segment Length	See Attached Appendix
RD170566	001	BLM	0.62 Miles	A
RD170566	002	FS	1.53 Miles	†(pending)
RD170566	003	BLM	0.16 Miles	B
RD170566	004	PVT	0.27 Miles	(not shown)
RD170566	005	BLM	0.83 Miles	C
RD170566	006	PVT	1.2 Miles	(not shown)
RD170566	007	BLM	0.25 Miles	D
		Total Road Length	4.86	_____

*** Indicates that a Title V permit will be requested, is in process, or has been issued.**
† Indicates that road-segments crossing Forest Service land are under consideration by the state and county as of the date of this Acknowledgment and Notice of Acknowledgment.

Attachment 5

AFFIDAVIT OF RALPH E. ARGYLE

RICH COUNTY, UTAH

RICH COUNTY D ROAD NO. AR85

State of Utah)
: ss.
County of Rich)

I, RALPH E. ARGYLE, testify and declare under oath as follows:

1. I am an adult competent to testify about the matters set forth in this affidavit. My testimony is based upon my personal knowledge and experience. I was born on September 7, 1931, in Randolph, Utah. I have lived in Rich County for 73 years. I have been a cattle rancher and sheep rancher for the past 60 plus years.

2. I have traveled and am familiar with Rich County Road No. AR 85 and the land it traverses.

3. I took the following steps to verify that the road I refer to in this affidavit and Rich County Road No. AR 85 (the "Road") are the same road:

a. I examined a large Rich County map depicting the Road in relation to other roads, intersections and landmarks. I initialed the Road on the large map verifying that it is accurately depicted on the map and it is the road I refer to herein.

b. I examined the map attached to this affidavit depicting the Road and surrounding area and verified that the Road is accurately depicted on the map and is the road I refer to herein.

c. I viewed aerial photography of the Road, as well as ground photography, and verified that the aerial and ground photography accurately depict the road I refer to in this affidavit.

4. I have personally traveled the Road from the 1950s through 1976 and continuing until 2008, ("the Time Period of My Experience"). It is the reputation in the community that the Road was traveled as early as the 1900s, prior to my earliest recollection.

5. When I last traveled and observed the Road in 2008, it appeared to follow the same route as in the 1950s when I first traveled and observed it.

6. During the Time Period of My Experience the Road has been traveled approximately weekly, weather permitting throughout the year.

7. During the Time Period of My Experience I have personally traveled the Road by various means, including pickup truck and horseback, and I have observed others from the general public traveling it by the same means and others, including jeeps and ATVs.

8. During the Time Period of My Experience I have personally used the Road for livestock operations, fence maintenance and hunting and I have observed others from the general public using the Road for the same purposes and others including traveling in and through the area, fire control, trapping, wood gathering and predator control.

DATED this 29th day of October, 2008.

Ralph E. Argyle
RALPH E. ARGYLE

SUBSCRIBED AND SWORN to before me this 29th day of October, 2008.

Notary Public
GLORIA GARDNER
Commission Number 576232
My Commission Expires
October 16, 2012
State of Utah

Gloria Gardner
NOTARY PUBLIC

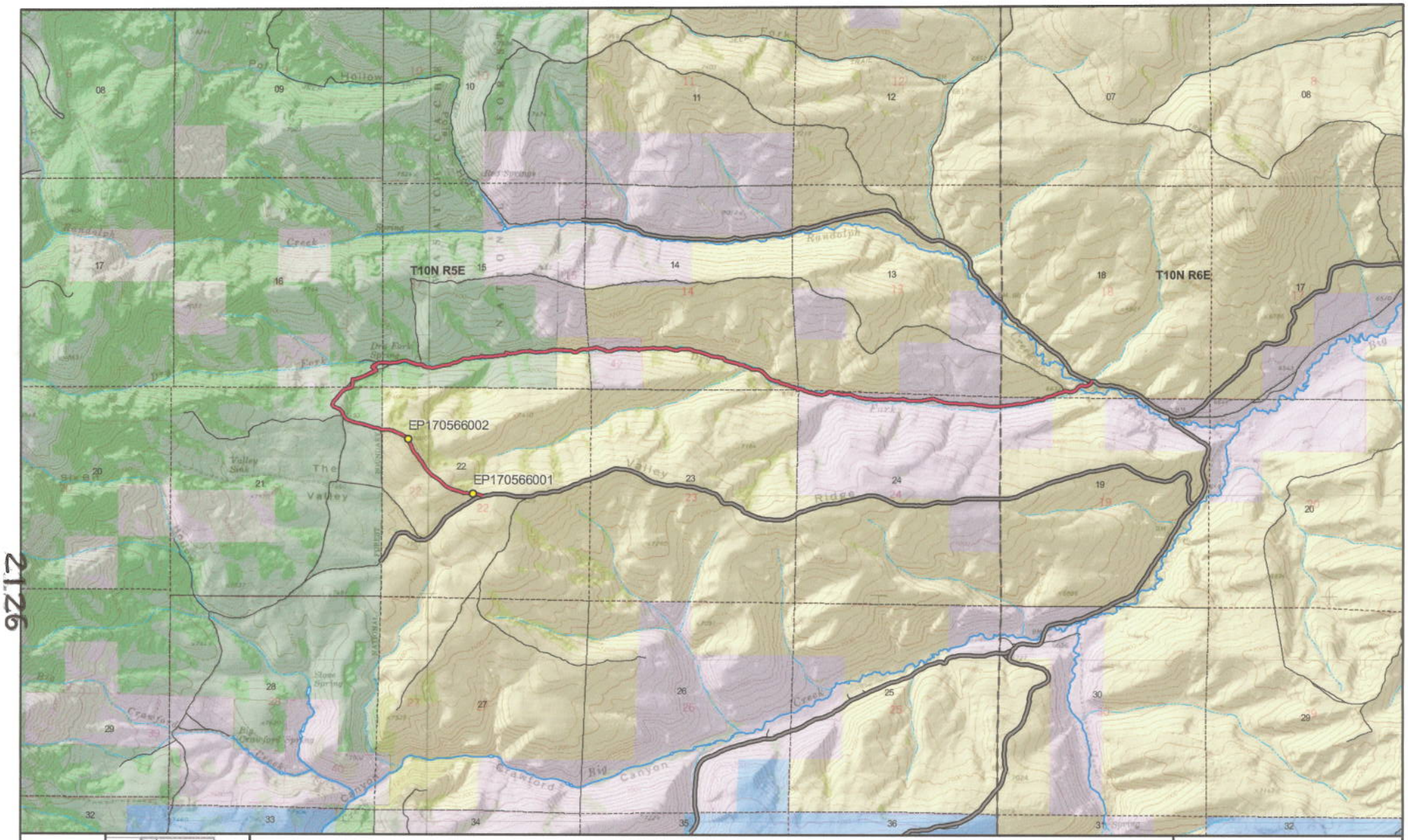

21.26

Scale
1:39,757
1 in = 43 miles

AR85 - Rich County
SGID RD_ID RD170566 CO_UNIQUE AR85

Land Ownership Categories
- BLM
- Private
- SITLA, State Trust Land
- USFS, National Forest
- State Parks and Recreation
- UDWR Wildlife Reserve

Misc
- Photo Event Point
- Section = 1 Mile

Transportation Network
- AR85
- Title V: Issued Or Under Consideration By BLM Or County
- County B Road
- State / U.S. Highway
- Other Roads

Map prepared by the State of Utah
Automated Geographic Reference Center
Room 5130 State Office Building
Salt Lake City, Utah 84114
Oct 15, 2008

UTAH AGRC

AFFIDAVIT OF WAYNE ARGYLE, JR.

RICH COUNTY, UTAH

RICH COUNTY D ROAD NO. AR85

State of Utah)
: ss.
County of Rich)

I, WAYNE ARGYLE, JR., testify and declare under oath as follows:

1. I am an adult competent to testify about the matters set forth in this affidavit. My testimony is based upon my personal knowledge and experience. I was born on October 5, 1941 in Woodruff, Utah. I have lived in Rich County for 65 years. I have been a cattle rancher for the past 30 years.

2. I have traveled and am familiar with Rich County Road No. AR 85 and the land it traverses.

3. I took the following steps to verify that the road I refer to in this affidavit and Rich County Road No. AR 85 (the "Road") are the same road:

a. I examined a large Rich County map depicting the Road in relation to other roads, intersections and landmarks. I initialed the Road on the large map verifying that it is accurately depicted on the map and it is the road I refer to herein.

b. I examined the map attached to this affidavit depicting the Road and surrounding area and verified that the Road is accurately depicted on the map and is the road I refer to herein.

c. I viewed aerial photography of the Road, as well as ground photography, and verified that the aerial and ground photography accurately depict the road I refer to in this affidavit.

4. I have personally traveled the Road from 1957 through 1976 and continuing until 2008, ("the Time Period of My Experience"). It is the reputation in the community that the Road was traveled as early as the early 1900s, prior to my earliest recollection.

5. When I last traveled and observed the Road in 2008, it appeared to follow the same route as in 1957 when I first traveled and observed it.

6. During the Time Period of My Experience the Road has been traveled approximately weekly, weather permitting during grazing season, and monthly, weather permitting throughout the remainder of the year.

7. During the Time Period of My Experience I have personally traveled the Road by various means, including pickup truck and horseback, and I have observed others from the general public traveling it by the same means and others, including jeeps and ATVs.

8. During the Time Period of My Experience I have personally used the Road for livestock operations, wood gathering, fence maintenance and hunting and I have observed others from the general public using the Road for the same purposes and others including camping and recreation.

DATED this 21 day of October, 2008.

Wayne Argyle Jr

WAYNE ARGYLE, JR.

SUBSCRIBED AND SWORN to before me this 21st day of October, 2008.

Notary Public
GLORIA GARDNER
Commission Number 576232
My Commission Expires
October 16, 2012
State of Utah

Gloria Gardner

NOTARY PUBLIC

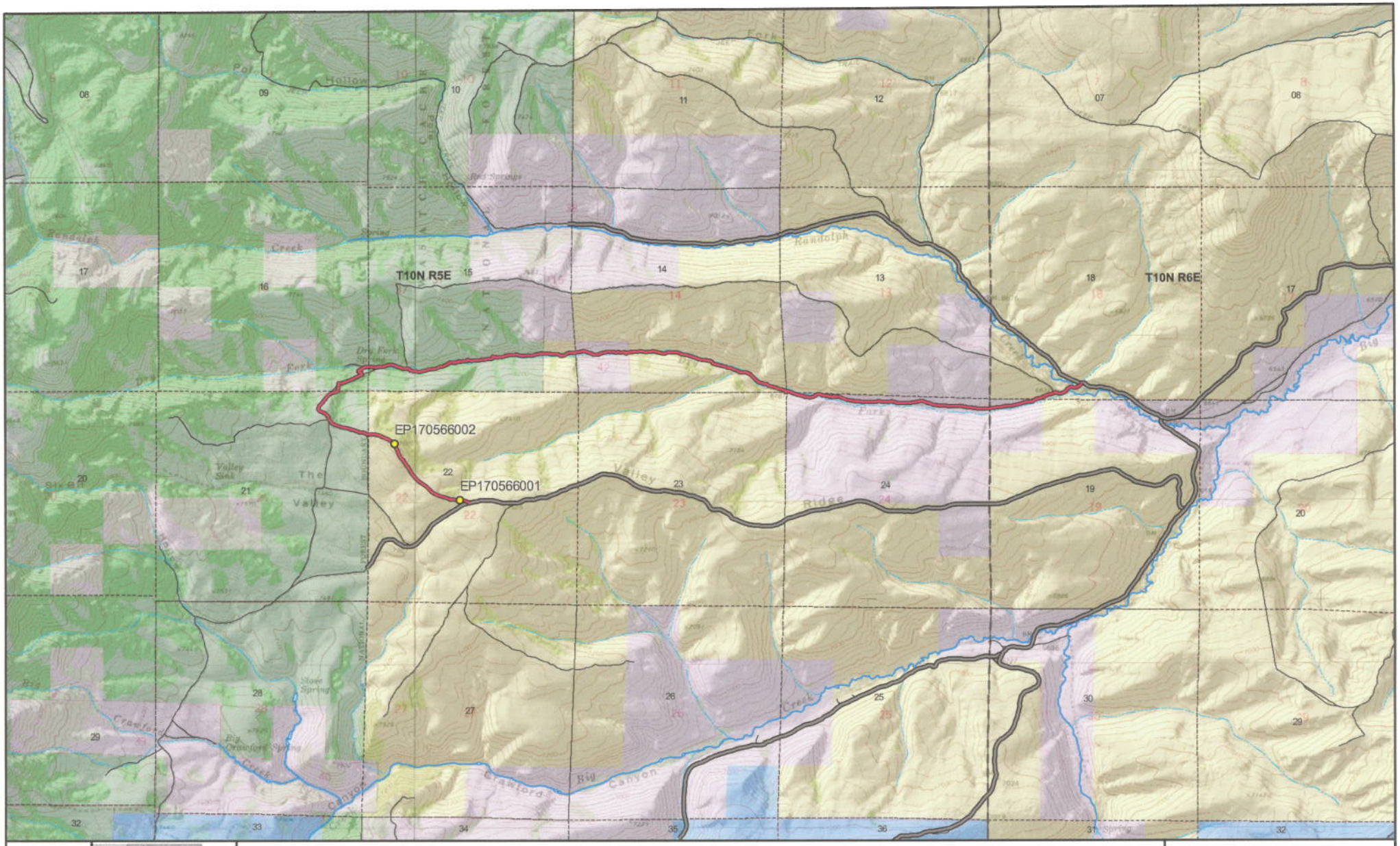

Scale
1:39,757
1 in = 43 miles

2129

AR85 - Rich County
SGID RD_ID RD170566 CO_UNIQUE AR85

Land Ownership Categories
- BLM
- Private
- SITLA, State Trust Land
- USFS, National Forest
- State Parks and Recreation
- UDWR Wildlife Reserve

Misc
- Photo Event Point
- Section = 1 Mile

Transportation Network
- AR85
- Title V: Issued Or Under Consideration By BLM Or County
- County B Road
- State / U.S. Highway
- Other Roads

Map prepared by the State of Utah
Automated Geographic Reference Center
Room 5130 State Office Building
Salt Lake City, Utah 84114
Oct 15, 2008

UTAH AGRC

Appendix A to Attachment 4

Popular Name: AR85
County: Rich
County Road Number: AR85
State Geographic Information Database (SGID) Road Identification Number: RD170566.
Road-Segment Number: 001
Road-Segment Length: 0.62 miles more or less.
Believed owner of the land underlying this road-segment is: Bureau of Land Management.

The following description is based upon the geographic coordinate system using the NAD83 Datum. The source is GPS mapping grade data as indicated in the metadata and/or the transportation data model of the State of Utah Geographic Information Database (SGID).

The road-segment itself is the monument that is identified by its physical presence on the land. The location of said physical presence is closely approximated by mapping grade Global Positioning System (GPS) data. Said data are checked against the corresponding gray-scale 1-meter Digital Orthophoto Quadrangles published by the United States Geological Survey (USGS) to verify a reasonable degree of accuracy. In circumstances where accurate satellite signal acquisition is not possible, such as deep, narrow canyons or under a canopy of dense foliage, or where very sharp curves in the road make accuracy questionable, such portions of the road were digitized from the corresponding gray-scale 1-meter Digital Orthophoto Quadrangles published by the United States Geological Survey (USGS).

This road-segment may traverse:
Township 10 North Range 5 East, Section(s) 22, Salt Lake Base & Meridian

The following description closely approximates the location of the centerline of the physical monument (AR85)-- Segment 001 based on mapping grade Global Positioning System (GPS) data as defined above:

Beginning at a point on the road center line located at 41 degrees 35 minutes 23.71 seconds North Latitude and -111 degrees 22 minutes 014.9 seconds West Longitude, which can be converted to mapping accuracy State Plane Utah North Zone NAD 83 feet coordinates of X = 1,675,757.7 feet and Y = 3,738,688.5 feet; thence the following courses along the said road center line:

thence North 41 Degrees 25 Minutes 50 Seconds West 20.5 feet
thence North 62 Degrees 07 Minutes 46 Seconds West 25.7 feet
thence North 67 Degrees 44 Minutes 38 Seconds West 44.4 feet
thence North 81 Degrees 52 Minutes 34 Seconds West 49.1 feet
thence North 85 Degrees 41 Minutes 10 Seconds West 52.7 feet
thence North 84 Degrees 26 Minutes 55 Seconds West 54.4 feet
thence North 83 Degrees 46 Minutes 27 Seconds West 57.5 feet
thence North 73 Degrees 43 Minutes 48 Seconds West 55.1 feet
thence North 87 Degrees 23 Minutes 14 Seconds West 57.5 feet
thence South 86 Degrees 48 Minutes 22 Seconds West 59.2 feet
thence North 72 Degrees 59 Minutes 46 Seconds West 59.5 feet
thence North 66 Degrees 38 Minutes 57 Seconds West 61.3 feet

thence North 70 Degrees 34 Minutes 38 Seconds West 63.1 feet
thence North 75 Degrees 37 Minutes 09 Seconds West 60.7 feet
thence North 79 Degrees 31 Minutes 54 Seconds West 57.8 feet
thence North 68 Degrees 35 Minutes 48 Seconds West 52.3 feet
thence North 64 Degrees 25 Minutes 29 Seconds West 25.5 feet
thence North 66 Degrees 18 Minutes 58 Seconds West 72.6 feet
thence North 59 Degrees 13 Minutes 42 Seconds West 46.4 feet
thence North 45 Degrees 36 Minutes 19 Seconds West 48.5 feet
thence North 43 Degrees 18 Minutes 14 Seconds West 52.5 feet
thence North 45 Degrees 04 Minutes 36 Seconds West 52.2 feet
thence North 51 Degrees 04 Minutes 00 Seconds West 53.4 feet
thence North 52 Degrees 04 Minutes 54 Seconds West 57.3 feet
thence North 51 Degrees 25 Minutes 53 Seconds West 61.1 feet
thence North 53 Degrees 56 Minutes 04 Seconds West 63.6 feet
thence North 55 Degrees 32 Minutes 22 Seconds West 61.5 feet
thence North 52 Degrees 17 Minutes 03 Seconds West 57.5 feet
thence North 44 Degrees 52 Minutes 09 Seconds West 57.6 feet
thence North 42 Degrees 14 Minutes 37 Seconds West 56 feet
thence North 40 Degrees 13 Minutes 45 Seconds West 52.2 feet
thence North 29 Degrees 50 Minutes 55 Seconds West 51.3 feet
thence North 29 Degrees 05 Minutes 33 Seconds West 49.8 feet
thence North 36 Degrees 28 Minutes 37 Seconds West 46.7 feet
thence North 31 Degrees 08 Minutes 49 Seconds West 43.6 feet
thence North 32 Degrees 26 Minutes 46 Seconds West 36.4 feet
thence North 36 Degrees 14 Minutes 27 Seconds West 35.3 feet
thence North 37 Degrees 36 Minutes 56 Seconds West 36.3 feet
thence North 36 Degrees 59 Minutes 14 Seconds West 35.2 feet
thence North 35 Degrees 28 Minutes 48 Seconds West 39.3 feet
thence North 28 Degrees 06 Minutes 13 Seconds West 62.7 feet
thence North 63 Degrees 18 Minutes 01 Seconds West 36.1 feet
thence North 46 Degrees 43 Minutes 42 Seconds West 47.6 feet
thence North 23 Degrees 04 Minutes 02 Seconds West 37.4 feet
thence North 17 Degrees 43 Minutes 06 Seconds West 34 feet
thence North 21 Degrees 46 Minutes 44 Seconds West 39.5 feet
thence North 24 Degrees 42 Minutes 05 Seconds West 42.2 feet
thence North 33 Degrees 11 Minutes 40 Seconds West 44.2 feet
thence North 30 Degrees 01 Minutes 06 Seconds West 40.4 feet
thence North 25 Degrees 24 Minutes 53 Seconds West 34.1 feet
thence North 22 Degrees 07 Minutes 58 Seconds West 26.5 feet
thence North 19 Degrees 34 Minutes 51 Seconds West 21.9 feet
thence North 20 Degrees 06 Minutes 26 Seconds West 31 feet
thence North 20 Degrees 12 Minutes 59 Seconds West 32.8 feet
thence North 29 Degrees 29 Minutes 17 Seconds West 35.7 feet
thence North 51 Degrees 56 Minutes 10 Seconds West 44.4 feet
thence North 62 Degrees 36 Minutes 26 Seconds West 50.8 feet
thence North 66 Degrees 35 Minutes 43 Seconds West 50.6 feet
thence North 66 Degrees 40 Minutes 48 Seconds West 49.1 feet
thence North 61 Degrees 33 Minutes 23 Seconds West 45.7 feet
thence North 66 Degrees 04 Minutes 55 Seconds West 40 feet

thence North 74 Degrees 02 Minutes 47 Seconds West 30.4 feet
thence North 73 Degrees 24 Minutes 13 Seconds West 7.9 feet
thence North 62 Degrees 06 Minutes 50 Seconds West 15.3 feet
thence North 69 Degrees 17 Minutes 37 Seconds West 27.4 feet
thence North 63 Degrees 03 Minutes 42 Seconds West 35.8 feet
thence North 63 Degrees 45 Minutes 58 Seconds West 30.8 feet
thence North 70 Degrees 40 Minutes 39 Seconds West 24.4 feet
thence North 75 Degrees 04 Minutes 34 Seconds West 22.5 feet
thence North 78 Degrees 06 Minutes 22 Seconds West 20.1 feet
thence North 82 Degrees 03 Minutes 19 Seconds West 18.2 feet
thence North 85 Degrees 19 Minutes 05 Seconds West 18.8 feet
thence North 87 Degrees 50 Minutes 30 Seconds West 22.7 feet
thence North 86 Degrees 27 Minutes 57 Seconds West 24.3 feet
thence North 87 Degrees 03 Minutes 39 Seconds West 23 feet
thence South 89 Degrees 40 Minutes 06 Seconds West 23 feet
thence South 86 Degrees 15 Minutes 07 Seconds West 22 feet
thence South 86 Degrees 15 Minutes 07 Seconds West 22 feet
thence South 88 Degrees 50 Minutes 32 Seconds West 6.8 feet more or less to **the ending point at:** 41 degrees 35 minutes 40.56 seconds North Latitude and -111 degrees 22 minutes 048.2 seconds West Longitude, which can be converted to mapping accuracy State Plane Utah North Zone NAD 83 feet coordinates of X = 1,673,225.3 feet and Y = 3,740,390.3 feet.

Appendix B to Attachment 4

Popular Name: AR85
County: Rich
County Road Number: AR85
State Geographic Information Database (SGID) Road Identification Number: RD170566.
Road-Segment Number: 003
Road-Segment Length: 0.16 miles more or less.
Believed owner of the land underlying this road-segment is: Bureau of Land Management.

The following description is based upon the geographic coordinate system using the NAD83 Datum. The source is GPS mapping grade data as indicated in the metadata and/or the transportation data model of the State of Utah Geographic Information Database (SGID).

The road-segment itself is the monument that is identified by its physical presence on the land. The location of said physical presence is closely approximated by mapping grade Global Positioning System (GPS) data. Said data are checked against the corresponding gray-scale 1-meter Digital Orthophoto Quadrangles published by the United States Geological Survey (USGS) to verify a reasonable degree of accuracy. In circumstances where accurate satellite signal acquisition is not possible, such as deep, narrow canyons or under a canopy of dense foliage, or where very sharp curves in the road make accuracy questionable, such portions of the road were digitized from the corresponding gray-scale 1-meter Digital Orthophoto Quadrangles published by the United States Geological Survey (USGS).

This road-segment may traverse:
Township 10 North Range 5 East, Section(s) 15, Salt Lake Base & Meridian

The following description closely approximates the location of the centerline of the physical monument (AR85)-- Segment 003 based on mapping grade Global Positioning System (GPS) data as defined above:

Beginning at a point on the road center line located at 41 degrees 36 minutes 00.68 seconds North Latitude and -111 degrees 21 minutes 50.33 seconds West Longitude, which can be converted to mapping accuracy State Plane Utah North Zone NAD 83 feet coordinates of X = 1,677,619.0 feet and Y = 3,742,432.6 feet; thence the following courses along the said road center line:

thence South 79 Degrees 22 Minutes 22 Seconds East 13.6 feet
thence South 89 Degrees 34 Minutes 38 Seconds East 24.9 feet
thence North 88 Degrees 53 Minutes 01 Seconds East 24 feet
thence North 84 Degrees 11 Minutes 28 Seconds East 24.1 feet
thence North 87 Degrees 16 Minutes 57 Seconds East 23.7 feet
thence South 86 Degrees 14 Minutes 44 Seconds East 23 feet
thence South 82 Degrees 18 Minutes 51 Seconds East 23.5 feet
thence North 80 Degrees 30 Minutes 22 Seconds East 20.6 feet
thence South 83 Degrees 23 Minutes 49 Seconds East 24.5 feet
thence South 88 Degrees 43 Minutes 04 Seconds East 23.3 feet
thence South 89 Degrees 26 Minutes 59 Seconds East 21.3 feet
thence South 89 Degrees 13 Minutes 46 Seconds East 17.1 feet

thence South 85 Degrees 39 Minutes 52 Seconds East 16.1 feet
thence North 89 Degrees 40 Minutes 07 Seconds East 21 feet
thence South 73 Degrees 16 Minutes 27 Seconds East 30.2 feet
thence North 85 Degrees 58 Minutes 38 Seconds East 30.6 feet
thence South 66 Degrees 36 Minutes 10 Seconds East 32.6 feet
thence South 66 Degrees 00 Minutes 20 Seconds East 26.3 feet
thence South 57 Degrees 51 Minutes 36 Seconds East 30 feet
thence North 56 Degrees 43 Minutes 10 Seconds East 21.1 feet
thence South 64 Degrees 36 Minutes 02 Seconds East 30.2 feet
thence North 68 Degrees 11 Minutes 30 Seconds East 21.5 feet
thence North 60 Degrees 42 Minutes 03 Seconds East 21 feet
thence North 71 Degrees 57 Minutes 10 Seconds East 24.8 feet
thence North 65 Degrees 34 Minutes 52 Seconds East 30.6 feet
thence North 58 Degrees 55 Minutes 59 Seconds East 28.3 feet
thence North 64 Degrees 15 Minutes 39 Seconds East 29.1 feet
thence North 68 Degrees 56 Minutes 35 Seconds East 26 feet
thence North 82 Degrees 26 Minutes 39 Seconds East 23.5 feet
thence South 85 Degrees 17 Minutes 19 Seconds East 22.4 feet
thence North 81 Degrees 43 Minutes 30 Seconds East 14.2 feet
thence South 68 Degrees 31 Minutes 47 Seconds East 21.2 feet
thence North 75 Degrees 52 Minutes 09 Seconds East 19.3 feet
thence South 85 Degrees 39 Minutes 52 Seconds East 16.1 feet
thence South 80 Degrees 32 Minutes 56 Seconds East 29 feet
thence North 64 Degrees 40 Minutes 06 Seconds East 20.4 feet more or less to **the ending point at:** 41 degrees 36 minutes 00.92 seconds North Latitude and -111 degrees 21 minutes 39.68 seconds West Longitude, which can be converted to mapping accuracy State Plane Utah North Zone NAD 83 feet coordinates of X = 1,678,428.0 feet and Y = 3,742,458.4 feet.

Appendix C to Attachment 4

Popular Name: AR85
County: Rich
County Road Number: AR85
State Geographic Information Database (SGID) Road Identification Number: RD170566.
Road-Segment Number: 005
Road-Segment Length: 0.83 miles more or less.
Believed owner of the land underlying this road-segment is: Bureau of Land Management.

The following description is based upon the geographic coordinate system using the NAD83 Datum. The source is GPS mapping grade data as indicated in the metadata and/or the transportation data model of the State of Utah Geographic Information Database (SGID).

The road-segment itself is the monument that is identified by its physical presence on the land. The location of said physical presence is closely approximated by mapping grade Global Positioning System (GPS) data. Said data are checked against the corresponding gray-scale 1-meter Digital Orthophoto Quadrangles published by the United States Geological Survey (USGS) to verify a reasonable degree of accuracy. In circumstances where accurate satellite signal acquisition is not possible, such as deep, narrow canyons or under a canopy of dense foliage, or where very sharp curves in the road make accuracy questionable, such portions of the road were digitized from the corresponding gray-scale 1-meter Digital Orthophoto Quadrangles published by the United States Geological Survey (USGS).

This road-segment may traverse:
Township 10 North Range 5 East, Section(s) 13,14, Salt Lake Base & Meridian

The following description closely approximates the location of the centerline of the physical monument (AR85)-- Segment 005 based on mapping grade Global Positioning System (GPS) data as defined above:

Beginning at a point on the road center line located at 41 degrees 36 minutes 00.99 seconds North Latitude and -111 degrees 21 minutes 22.16 seconds West Longitude, which can be converted to mapping accuracy State Plane Utah North Zone NAD 83 feet coordinates of X = 1,679,759.2 feet and Y = 3,742,467.5 feet; thence the following courses along the said road center line:

thence South 89 Degrees 24 Minutes 52 Seconds East 12.3 feet
thence North 79 Degrees 15 Minutes 39 Seconds East 16.4 feet
thence North 80 Degrees 01 Minutes 52 Seconds East 17.6 feet
thence North 81 Degrees 51 Minutes 12 Seconds East 16.9 feet
thence North 86 Degrees 09 Minutes 54 Seconds East 16.1 feet
thence South 80 Degrees 19 Minutes 23 Seconds East 17 feet
thence North 55 Degrees 58 Minutes 43 Seconds East 13 feet
thence North 86 Degrees 05 Minutes 32 Seconds East 10.5 feet
thence South 79 Degrees 01 Minutes 16 Seconds East 5 feet
thence North 86 Degrees 20 Minutes 28 Seconds East 56.5 feet
thence South 85 Degrees 17 Minutes 19 Seconds East 11.2 feet
thence North 83 Degrees 02 Minutes 10 Seconds East 14.2 feet

thence North 81 Degrees 32 Minutes 18 Seconds East 34.8 feet
thence North 79 Degrees 58 Minutes 05 Seconds East 39 feet
thence South 89 Degrees 01 Minutes 09 Seconds East 43 feet
thence South 76 Degrees 24 Minutes 23 Seconds East 40.9 feet
thence South 78 Degrees 18 Minutes 02 Seconds East 40.9 feet
thence South 88 Degrees 01 Minutes 20 Seconds East 40.7 feet
thence North 75 Degrees 31 Minutes 57 Seconds East 45.7 feet
thence South 87 Degrees 40 Minutes 50 Seconds East 35.5 feet
thence North 77 Degrees 59 Minutes 59 Seconds East 30.8 feet
thence North 88 Degrees 26 Minutes 59 Seconds East 30.9 feet
thence North 81 Degrees 12 Minutes 49 Seconds East 24.6 feet
thence South 83 Degrees 22 Minutes 42 Seconds East 27.1 feet
thence South 77 Degrees 48 Minutes 08 Seconds East 27.2 feet
thence South 85 Degrees 08 Minutes 12 Seconds East 25.4 feet
thence South 72 Degrees 31 Minutes 45 Seconds East 37.6 feet
thence South 76 Degrees 29 Minutes 26 Seconds East 23.3 feet
thence North 84 Degrees 41 Minutes 56 Seconds East 7.6 feet
thence South 74 Degrees 40 Minutes 09 Seconds East 36.5 feet
thence South 68 Degrees 06 Minutes 49 Seconds East 25.2 feet
thence South 81 Degrees 56 Minutes 39 Seconds East 51.8 feet
thence South 89 Degrees 44 Minutes 26 Seconds East 31.8 feet
thence North 88 Degrees 27 Minutes 45 Seconds East 31.2 feet
thence North 73 Degrees 28 Minutes 46 Seconds East 31.8 feet
thence North 62 Degrees 01 Minutes 21 Seconds East 31.1 feet
thence North 80 Degrees 39 Minutes 36 Seconds East 27.2 feet
thence South 84 Degrees 49 Minutes 32 Seconds East 27.4 feet
thence South 81 Degrees 48 Minutes 01 Seconds East 26.5 feet
thence South 88 Degrees 38 Minutes 47 Seconds East 22.3 feet
thence North 79 Degrees 50 Minutes 57 Seconds East 17.3 feet
thence North 81 Degrees 16 Minutes 32 Seconds East 20.2 feet
thence North 88 Degrees 58 Minutes 12 Seconds East 26.9 feet
thence North 87 Degrees 06 Minutes 17 Seconds East 22 feet
thence South 86 Degrees 42 Minutes 35 Seconds East 26 feet
thence South 82 Degrees 44 Minutes 11 Seconds East 29.8 feet
thence South 74 Degrees 38 Minutes 28 Seconds East 30.3 feet
thence South 63 Degrees 27 Minutes 11 Seconds East 26.9 feet
thence South 84 Degrees 19 Minutes 20 Seconds East 18.8 feet
thence South 53 Degrees 16 Minutes 00 Seconds East 38.7 feet
thence South 76 Degrees 59 Minutes 31 Seconds East 32.7 feet
thence South 85 Degrees 36 Minutes 40 Seconds East 35.9 feet
thence South 85 Degrees 51 Minutes 22 Seconds East 37.9 feet
thence South 76 Degrees 47 Minutes 43 Seconds East 36.5 feet
thence South 74 Degrees 53 Minutes 29 Seconds East 35.8 feet
thence South 72 Degrees 03 Minutes 48 Seconds East 35.6 feet
thence South 66 Degrees 47 Minutes 28 Seconds East 36.2 feet
thence South 77 Degrees 39 Minutes 58 Seconds East 29.9 feet
thence South 67 Degrees 42 Minutes 41 Seconds East 38.4 feet
thence South 70 Degrees 20 Minutes 53 Seconds East 34.6 feet
thence South 64 Degrees 39 Minutes 16 Seconds East 37.9 feet

thence South 73 Degrees 02 Minutes 19 Seconds East 36.4 feet
thence South 69 Degrees 00 Minutes 06 Seconds East 37 feet
thence South 75 Degrees 01 Minutes 30 Seconds East 32.3 feet
thence South 78 Degrees 38 Minutes 30 Seconds East 29.2 feet
thence South 88 Degrees 15 Minutes 40 Seconds East 27.3 feet
thence South 82 Degrees 35 Minutes 51 Seconds East 26.8 feet
thence South 83 Degrees 50 Minutes 53 Seconds East 29.1 feet
thence South 84 Degrees 29 Minutes 30 Seconds East 29 feet
thence South 84 Degrees 12 Minutes 56 Seconds East 27.7 feet
thence South 76 Degrees 43 Minutes 17 Seconds East 32.1 feet
thence South 87 Degrees 25 Minutes 57 Seconds East 26 feet
thence South 77 Degrees 17 Minutes 08 Seconds East 27.6 feet
thence South 66 Degrees 39 Minutes 38 Seconds East 26.2 feet
thence South 55 Degrees 20 Minutes 21 Seconds East 28 feet
thence South 36 Degrees 18 Minutes 43 Seconds East 29.6 feet
thence South 55 Degrees 47 Minutes 28 Seconds East 30.7 feet
thence South 72 Degrees 19 Minutes 37 Seconds East 27.6 feet
thence South 71 Degrees 30 Minutes 23 Seconds East 30.5 feet
thence South 71 Degrees 53 Minutes 46 Seconds East 31.1 feet
thence South 72 Degrees 28 Minutes 16 Seconds East 31 feet
thence South 74 Degrees 13 Minutes 47 Seconds East 33.1 feet
thence South 87 Degrees 54 Minutes 17 Seconds East 38.8 feet
thence South 74 Degrees 18 Minutes 19 Seconds East 32.1 feet
thence South 66 Degrees 33 Minutes 50 Seconds East 39.1 feet
thence South 76 Degrees 54 Minutes 33 Seconds East 29.7 feet
thence South 70 Degrees 44 Minutes 50 Seconds East 36.2 feet
thence South 78 Degrees 32 Minutes 16 Seconds East 30.5 feet
thence South 85 Degrees 49 Minutes 02 Seconds East 25 feet
thence North 87 Degrees 03 Minutes 58 Seconds East 21.7 feet
thence South 76 Degrees 08 Minutes 49 Seconds East 30.8 feet
thence South 74 Degrees 10 Minutes 26 Seconds East 36.6 feet
thence South 63 Degrees 04 Minutes 33 Seconds East 36.6 feet
thence South 62 Degrees 19 Minutes 19 Seconds East 34.9 feet
thence South 70 Degrees 20 Minutes 53 Seconds East 34.6 feet
thence South 55 Degrees 40 Minutes 47 Seconds East 54.3 feet
thence North 71 Degrees 14 Minutes 01 Seconds East 15.6 feet
thence South 66 Degrees 28 Minutes 50 Seconds East 34.1 feet
thence South 66 Degrees 40 Minutes 05 Seconds East 31.9 feet
thence North 88 Degrees 13 Minutes 28 Seconds East 39.1 feet
thence South 79 Degrees 20 Minutes 33 Seconds East 34.4 feet
thence South 76 Degrees 41 Minutes 18 Seconds East 34.8 feet
thence North 67 Degrees 30 Minutes 08 Seconds East 38.3 feet
thence South 47 Degrees 32 Minutes 45 Seconds East 42 feet
thence South 70 Degrees 44 Minutes 50 Seconds East 36.2 feet
thence South 57 Degrees 53 Minutes 40 Seconds East 41.6 feet
thence South 46 Degrees 25 Minutes 58 Seconds East 48.3 feet
thence South 43 Degrees 57 Minutes 38 Seconds East 48.5 feet
thence South 46 Degrees 00 Minutes 19 Seconds East 39.5 feet
thence South 45 Degrees 55 Minutes 41 Seconds East 44.6 feet

thence South 52 Degrees 22 Minutes 09 Seconds East 37.9 feet
thence South 55 Degrees 17 Minutes 42 Seconds East 34.9 feet
thence South 58 Degrees 36 Minutes 58 Seconds East 34.3 feet
thence South 61 Degrees 23 Minutes 28 Seconds East 31.9 feet
thence South 64 Degrees 20 Minutes 31 Seconds East 29.2 feet
thence South 70 Degrees 35 Minutes 03 Seconds East 27.2 feet
thence South 76 Degrees 46 Minutes 59 Seconds East 28 feet
thence South 80 Degrees 26 Minutes 14 Seconds East 28.7 feet
thence South 83 Degrees 21 Minutes 46 Seconds East 29.8 feet
thence South 72 Degrees 48 Minutes 20 Seconds East 32.7 feet
thence South 61 Degrees 22 Minutes 48 Seconds East 35.3 feet
thence South 62 Degrees 49 Minutes 09 Seconds East 35.5 feet
thence South 72 Degrees 03 Minutes 47 Seconds East 35.6 feet
thence South 75 Degrees 07 Minutes 23 Seconds East 35 feet
thence South 76 Degrees 34 Minutes 13 Seconds East 33.1 feet
thence South 76 Degrees 44 Minutes 25 Seconds East 30.7 feet
thence South 72 Degrees 42 Minutes 32 Seconds East 29.3 feet
thence South 67 Degrees 12 Minutes 37 Seconds East 31.8 feet
thence South 62 Degrees 44 Minutes 35 Seconds East 41.1 feet
thence South 72 Degrees 40 Minutes 51 Seconds East 37.9 feet
thence South 74 Degrees 31 Minutes 11 Seconds East 38.5 feet
thence South 77 Degrees 39 Minutes 03 Seconds East 40.4 feet
thence South 73 Degrees 07 Minutes 18 Seconds East 38.8 feet
thence South 75 Degrees 33 Minutes 43 Seconds East 37.3 feet
thence South 17 Degrees 26 Minutes 02 Seconds East 40.2 feet
thence North 66 Degrees 49 Minutes 45 Seconds East 31.6 feet
thence North 66 Degrees 52 Minutes 33 Seconds East 26.8 feet
thence South 72 Degrees 39 Minutes 18 Seconds East 31.3 feet
thence South 68 Degrees 51 Minutes 48 Seconds East 31.4 feet
thence South 66 Degrees 54 Minutes 09 Seconds East 32.2 feet more or less to **the ending point at:** 41 degrees 35 minutes 50.96 seconds North Latitude and -111 degrees 20 minutes 28.23 seconds West Longitude, which can be converted to mapping accuracy State Plane Utah North Zone NAD 83 feet coordinates of X = 1,683,858.6 feet and Y = 3,741,459.5 feet.

Appendix D to Attachment 4

Popular Name: AR85
County: Rich
County Road Number: AR85
State Geographic Information Database (SGID) Road Identification Number: RD170566.
Road-Segment Number: 007
Road-Segment Length: 0.25 miles more or less.
Believed owner of the land underlying this road-segment is: Bureau of Land Management.

The following description is based upon the geographic coordinate system using the NAD83 Datum. The source is GPS mapping grade data as indicated in the metadata and/or the transportation data model of the State of Utah Geographic Information Database (SGID).

The road-segment itself is the monument that is identified by its physical presence on the land. The location of said physical presence is closely approximated by mapping grade Global Positioning System (GPS) data. Said data are checked against the corresponding gray-scale 1-meter Digital Orthophoto Quadrangles published by the United States Geological Survey (USGS) to verify a reasonable degree of accuracy. In circumstances where accurate satellite signal acquisition is not possible, such as deep, narrow canyons or under a canopy of dense foliage, or where very sharp curves in the road make accuracy questionable, such portions of the road were digitized from the corresponding gray-scale 1-meter Digital Orthophoto Quadrangles published by the United States Geological Survey (USGS).

This road-segment may traverse:
Township 10 North Range 6 East, Section(s) 18, Salt Lake Base & Meridian

The following description closely approximates the location of the centerline of the physical monument (AR85)-- Segment 007 based on mapping grade Global Positioning System (GPS) data as defined above:

Beginning at a point on the road center line located at 41 degrees 35 minutes 49.17 seconds North Latitude and -111 degrees 19 minutes 07.19 seconds West Longitude, which can be converted to mapping accuracy State Plane Utah North Zone NAD 83 feet coordinates of X = 1,690,016.1 feet and Y = 3,741,290.6 feet; thence the following courses along the said road center line:

thence North 67 Degrees 54 Minutes 47 Seconds East 22.9 feet
thence North 74 Degrees 40 Minutes 52 Seconds East 43.1 feet
thence North 75 Degrees 18 Minutes 34 Seconds East 42.3 feet
thence North 71 Degrees 05 Minutes 47 Seconds East 43.3 feet
thence North 69 Degrees 50 Minutes 12 Seconds East 42.6 feet
thence North 67 Degrees 47 Minutes 11 Seconds East 43.1 feet
thence North 65 Degrees 42 Minutes 23 Seconds East 45.3 feet
thence North 66 Degrees 24 Minutes 47 Seconds East 43.2 feet
thence North 70 Degrees 18 Minutes 35 Seconds East 38.6 feet
thence North 74 Degrees 16 Minutes 49 Seconds East 37.1 feet
thence North 75 Degrees 37 Minutes 57 Seconds East 35.2 feet
thence North 72 Degrees 25 Minutes 38 Seconds East 29.9 feet

thence North 71 Degrees 14 Minutes 02 Seconds East 27 feet
thence North 73 Degrees 19 Minutes 58 Seconds East 19.8 feet
thence North 55 Degrees 33 Minutes 15 Seconds East 12.3 feet
thence South 73 Degrees 18 Minutes 38 Seconds East 16.8 feet
thence South 74 Degrees 15 Minutes 27 Seconds East 20.2 feet
thence South 72 Degrees 30 Minutes 44 Seconds East 19.3 feet
thence South 71 Degrees 35 Minutes 23 Seconds East 19.4 feet
thence South 78 Degrees 06 Minutes 21 Seconds East 20.1 feet
thence South 86 Degrees 27 Minutes 09 Seconds East 19.4 feet
thence North 88 Degrees 46 Minutes 25 Seconds East 21 feet
thence North 80 Degrees 20 Minutes 43 Seconds East 22.3 feet
thence North 72 Degrees 15 Minutes 58 Seconds East 23 feet
thence North 67 Degrees 25 Minutes 11 Seconds East 23.4 feet
thence North 66 Degrees 14 Minutes 24 Seconds East 21.5 feet
thence North 59 Degrees 33 Minutes 18 Seconds East 19 feet
thence North 51 Degrees 10 Minutes 05 Seconds East 18.5 feet
thence North 46 Degrees 13 Minutes 01 Seconds East 17.2 feet
thence North 43 Degrees 04 Minutes 39 Seconds East 16.7 feet
thence North 42 Degrees 29 Minutes 38 Seconds East 18.3 feet
thence North 39 Degrees 36 Minutes 18 Seconds East 18.4 feet
thence North 38 Degrees 29 Minutes 55 Seconds East 17.3 feet
thence North 44 Degrees 40 Minutes 07 Seconds East 17.6 feet
thence North 47 Degrees 09 Minutes 30 Seconds East 16 feet
thence North 65 Degrees 13 Minutes 29 Seconds East 15.9 feet
thence North 66 Degrees 57 Minutes 16 Seconds East 15.3 feet
thence North 69 Degrees 17 Minutes 32 Seconds East 12.3 feet
thence North 64 Degrees 39 Minutes 07 Seconds East 5.4 feet
thence North 69 Degrees 06 Minutes 46 Seconds East 16.8 feet
thence North 74 Degrees 08 Minutes 41 Seconds East 6.1 feet
thence North 82 Degrees 57 Minutes 32 Seconds East 11.2 feet
thence South 83 Degrees 22 Minutes 41 Seconds East 13.6 feet
thence South 70 Degrees 20 Minutes 52 Seconds East 15.4 feet
thence South 68 Degrees 42 Minutes 58 Seconds East 18.7 feet
thence South 78 Degrees 38 Minutes 30 Seconds East 19.4 feet
thence North 83 Degrees 39 Minutes 35 Seconds East 18.8 feet
thence North 75 Degrees 05 Minutes 40 Seconds East 17 feet
thence North 73 Degrees 19 Minutes 14 Seconds East 25.7 feet
thence North 76 Degrees 08 Minutes 44 Seconds East 26.7 feet
thence North 70 Degrees 58 Minutes 11 Seconds East 22.5 feet
thence North 60 Degrees 42 Minutes 04 Seconds East 21 feet
thence North 53 Degrees 38 Minutes 29 Seconds East 13.4 feet
thence North 41 Degrees 50 Minutes 05 Seconds East 23.5 feet
thence North 21 Degrees 10 Minutes 13 Seconds East 11.6 feet
thence North 48 Degrees 02 Minutes 07 Seconds East 15.8 feet
thence North 28 Degrees 55 Minutes 03 Seconds East 28.2 feet
thence North 26 Degrees 14 Minutes 02 Seconds East 10.3 feet more or less to **the ending point at:** 41 degrees 35 minutes 53.24 seconds North Latitude and -111 degrees 18 minutes 51.99 seconds West Longitude, which can be converted to mapping accuracy State Plane Utah North Zone NAD 83 feet coordinates of X = 1,691,170.0 feet and Y = 3,741,705.2 feet.