Acknowledgment and Notice of Acknowledgment of Acceptance of R.S. 2477 Right-of-Way Grant

Recorded NOV 10 2008 Filing No. 75946
At 3:15 AM/PM in Book R10 Page 2026
Fee No fee Debra L. Ames Rich County Recorder
Requested by State of Utah

THE STATE OF UTAH

TO ALL WHOM THESE PRESENTS SHALL COME, Greeting:

Know ye, This is an Acknowledgment and Notice of Acknowledgment made under Utah Code Sections 72-5-309 through 310 inclusive, that the grant of the United States of America of "the right of way for the construction of highways over public lands, not reserved for public uses" under United States Revised Statutes 2477 (43 U.S.C. Section 932 (repealed October 21, 1976, with proviso recognizing the validity of rights-of-way already established)) was accepted for and on behalf of the State of Utah and its political subdivision Rich County as it pertains to the highway located in Rich County known as AR8; County Road Number: AR8; State Geographic Information Database (SGID) Road Identification Number: RD170559. Total road length is 3.73 miles more or less.

The reason for this Acknowledgment and Notice of Acknowledgment includes, but is not limited to, the fact that the road was constructed, mechanically, or by continuous use as a public highway for a period of at least ten years, over public lands not reserved for public uses, prior to the earlier of (a) the October 21, 1976 repeal of R.S. 2477 or (b) the date the servient estate was reserved for public uses.

This Acknowledgment and Notice of Acknowledgment applies only to the segments of the road that traverse land owned by the Bureau of Land Management, United States Department of the Interior, and does not apply to segments of the road that traverse land owned by any other person or entity. The State of Utah and its political subdivisions reserve the right to make further acknowledgments and notices of acknowledgment with regard to road segments that traverse land owned by other entities, including the United States of America, through one or more of its agencies.

A printed copy of a map showing the location of the road in said county is appended hereto as "Attachment 1," a printed copy of representative photos of the road is appended hereto as "Attachment 2," a printed copy of a description of the beginning and ending points of the entire road together with a list of Townships, Ranges and Sections that may be traversed by the road in said county is appended hereto as "Attachment 3," and a printed copy of the Road Centerline Description Cover Page(s) is appended hereto as "Attachment 4." The Appendices listed in "Attachment 4" that contain the actual road centerline descriptions are incorporated herein by reference. Affidavits provided by individuals familiar with the road are appended hereto as "Attachment 5."

A printed copy of this Acknowledgment and Notice of Acknowledgment, together with its Attachments and Appendices, may be viewed and/or obtained at the office of the Utah State Archives.

An electronic copy of this Acknowledgment and Notice of Acknowledgment, together with its Attachments and Appendices, may be viewed and/or downloaded as read-only PDF (Portable Document Format) files via the

Internet at http://recorded2477roads.utah.gov.

The owner of the servient estate in the land underlying the road-segments subject to this Acknowledgment and Notice is believed to be the United States of America through one or more of its agencies. Any of such agencies or any other person with a servient ownership claim or a competing dominant estate right-of-way ownership claim, may file a petition in the State District Court for Salt Lake County for a decision regarding the correctness of this Acknowledgment. A claimant shall file a petition within sixty (60) days after receipt of this Notice.

In Witness Whereof, I, John Harja, the official designee of the Governor of the State of Utah, in conformity to the laws of the State (Utah Code Sections 72-5-308 through 310 inclusive), have caused this Acknowledgment and Notice of Acknowledgment to be made.

Signed by my hand in Salt Lake City, Utah, the 7th day of November, 2008.

By the Governor's Designee

John Harja

CERTIFICATION

State of Utah)
: ss
County of Salt Lake)

I hereby certify that the signer of the foregoing document, John Harja, is personally known by me, has made a voluntary signature and taken an oath stating that he is the official designee of the Governor of the State of Utah and is authorized to sign this document on the Governor's behalf pursuant to Utah Code Section 72-5-309. He further vouched that, based upon information and belief, the facts alleged therein are true.

Dated this 7th day of November, 2008.

Notary Public
GLORIA GARDNER
Commission Number 576232
My Commission Expires
October 16, 2012
State of Utah

Gloria Gardner
Notary Public

2028

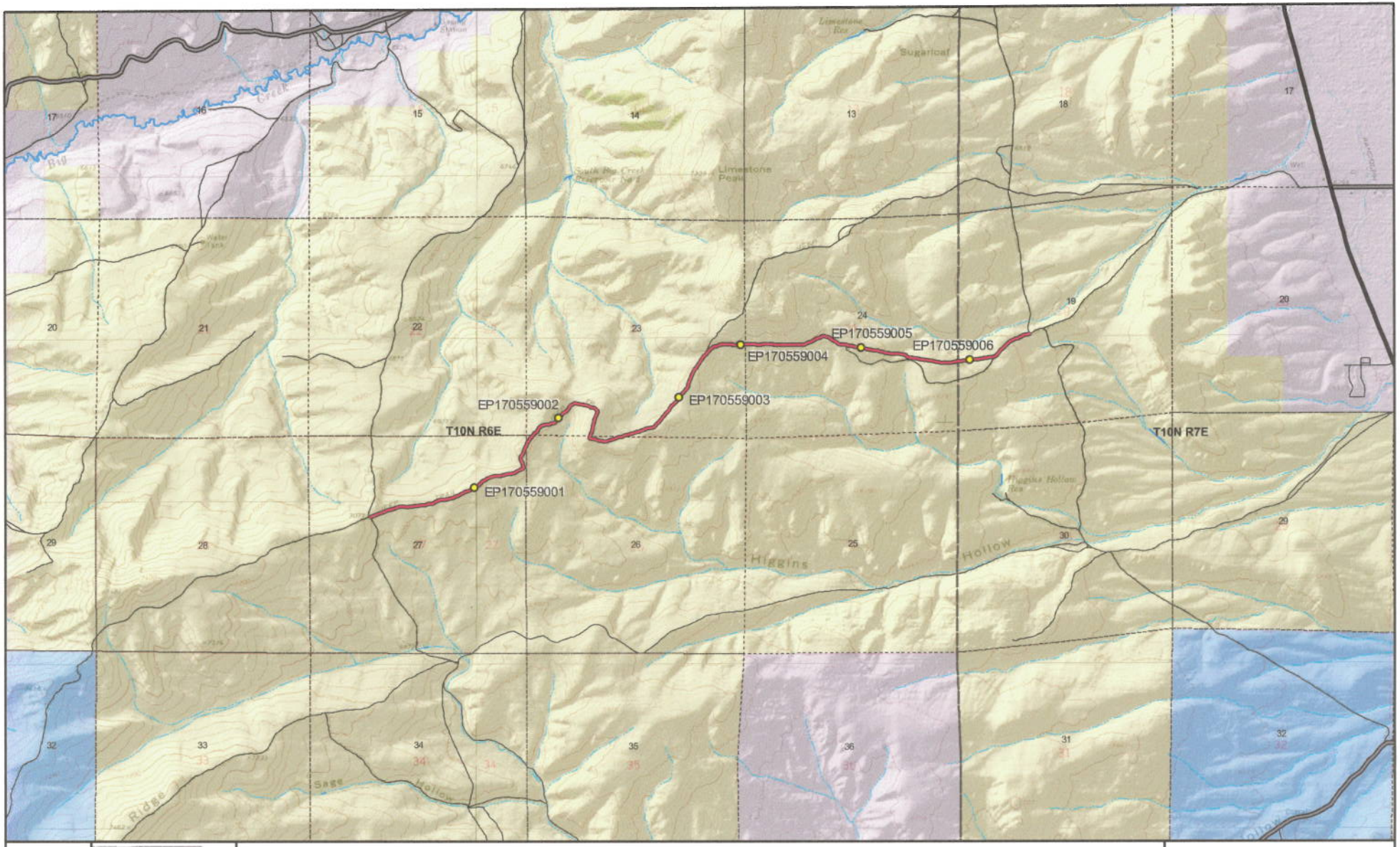

Scale
1:38,454
1 in = 16 miles

AR8 - Rich County

SGID RD_ID RD170559 CO_UNIQUE AR8

Land Ownership Categories
- BLM
- Private
- SITLA, State Trust Land
- USFS, National Forest
- State Parks and Recreation
- UDWR Wildlife Reserve

Misc
- Photo Event Point
- Section = 1 Mile

Transportation Network
- AR8
- Title V: Issued Or Under Consideration By BLM Or County
- County B Road
- State / U.S. Highway
- Other Roads

Map prepared by the State of Utah
Automated Geographic Reference Center
Room 5130 State Office Building
Salt Lake City, Utah 84114
Oct 20, 2008

UTAH AGRC

EP170559001

EP170559002

EP170559003

EP170559004

EP170559005

EP170559006

AR8 - Rich County
SGID RD_ID RD170559

Map prepared by the State of Utah
Automated Geographic Reference Center
Room 5130 State Office Building
Salt Lake City, Utah 84114
October 27, 2008

Attachment 3

Beginning & Ending Points and Township, Range, and Section References For:

Popular Name: AR8
County: Rich
County Road Number: AR8
State Geographic Information Database (SGID) Road Identification Number: RD170559.
Total Road Length: 3.73 miles more or less.

Beginning at a point on the road centerline located at 41 degrees 34 minutes 036.9 seconds North Latitude and -111 degrees 15 minutes 36.91 seconds West Longitude, which can be converted to mapping accuracy State Plane Utah North Zone NAD 83 feet coordinates of X = 1,706,013.0 feet and Y = 3,734,014.4 feet based on the US Survey Foot conversion.

Ending at a point on the road centerline located at 41 degrees 35 minutes 20.97 seconds North Latitude and -111 degrees 12 minutes 05.35 seconds West Longitude, which can be converted to mapping accuracy State Plane Utah North Zone NAD 83 feet coordinates of X = 1,722,076.2 feet and Y = 3,738,525.1 feet based on the US Survey Foot conversion.

This road may traverse:

Township 10 North Range 6 East, Section(s) 23,24,26,27, Salt Lake Base & Meridian
Township 10 North Range 7 East, Section(s) 19, Salt Lake Base & Meridian
See Attachment 1 above for a cartographic depiction of the course of this road.

Attachment 4
Road Centerline Description Cover Page(s)

Popular Name: AR8
County: Rich
County Road Number: AR8
State Geographic Information Database (SGID) Road Identification Number: RD170559.
Total Road Length: 3.73 miles more or less.

Centerline Descriptions Of Road-Segments That Cross Over Federally Owned Land, Derived From Global Positioning System Data And Cross-checked against USGS Digital Orthophoto Quadrangles Compiled By The Utah Automated Geographic Reference Center And Entered Into The State Geographic Information Database (SGID).

Road-Segments Listed by SGID Road Identification Number (RD_ID)	Road-Segment Numbers	Believed Ownership Of Servient Estate	Approximate Segment Length	See Attached Appendix
RD170559	001	BLM	3.73 Miles	A
		Total Road Length	3.73	————

*** Indicates that a Title V permit will be requested, is in process, or has been issued.**
† Indicates that road-segments crossing Forest Service land are under consideration by the state and county as of the date of this Acknowledgment and Notice of Acknowledgment.

Attachment 5

AFFIDAVIT OF BEN A. ARGYLE

RICH COUNTY, UTAH

RICH COUNTY D ROAD NO. AR8

State of Utah)
: ss.
County of Rich)

I, BEN A. ARGYLE, testify and declare under oath as follows:

1. I am an adult competent to testify about the matters set forth in this affidavit. My testimony is based upon my personal knowledge and experience. I was born on August 16, 1946 in Coalville, Utah. I have lived in Rich County for 58 years. I have been a cattle rancher for the past 50 years.

2. I have traveled and am familiar with Rich County Road No. AR8 and the land it traverses.

3. I took the following steps to verify that the road I refer to in this affidavit and Rich County Road No. AR 8 (the "Road") are the same road:

a. I examined a large Rich County map depicting the Road in relation to other roads, intersections and landmarks. I initialed the Road on the large map verifying that it is accurately depicted on the map and it is the road I refer to herein.

b. I examined the map attached to this affidavit depicting the Road and surrounding area and verified that the Road is accurately depicted on the map and is the road I refer to herein.

c. I viewed aerial photography of the Road, as well as ground photography, and verified that the aerial and ground photography accurately depict the road I refer to in this affidavit.

4. I have personally traveled the Road from 1962 through 1976 and continuing until 2008, ("the Time Period of My Experience"). It is the reputation in the community that the Road was traveled as early as the early 1900s, prior to my earliest recollection.

5. When I last traveled and observed the Road in 2008, it appeared to follow the same route as in 1962 when I first traveled and observed it.

6. During the Time Period of My Experience the Road has been traveled approximately weekly, weather permitting during grazing season, and monthly, weather permitting throughout the remainder of the year.

7. During the Time Period of My Experience I have personally traveled the Road by various means, including pickup truck, ATVs and horseback, and I have observed others from the general public traveling it by the same means and jeeps.

8. During the Time Period of My Experience I have personally used the Road for livestock operations, hunting, traveling in and through the area and I have observed others from the general public using the Road for the same purposes and others including fire control, wildlife study, fence maintenance, predator control, sightseeing.

DATED this 23 day of October, 2008.

Ben A. Argyle

BEN A. ARGYLE

SUBSCRIBED AND SWORN to before me this 23rd day of October, 2008.

Notary Public
GLORIA GARDNER
Commission Number 576232
My Commission Expires
October 16, 2012
State of Utah

Gloria Gardner

NOTARY PUBLIC

2035

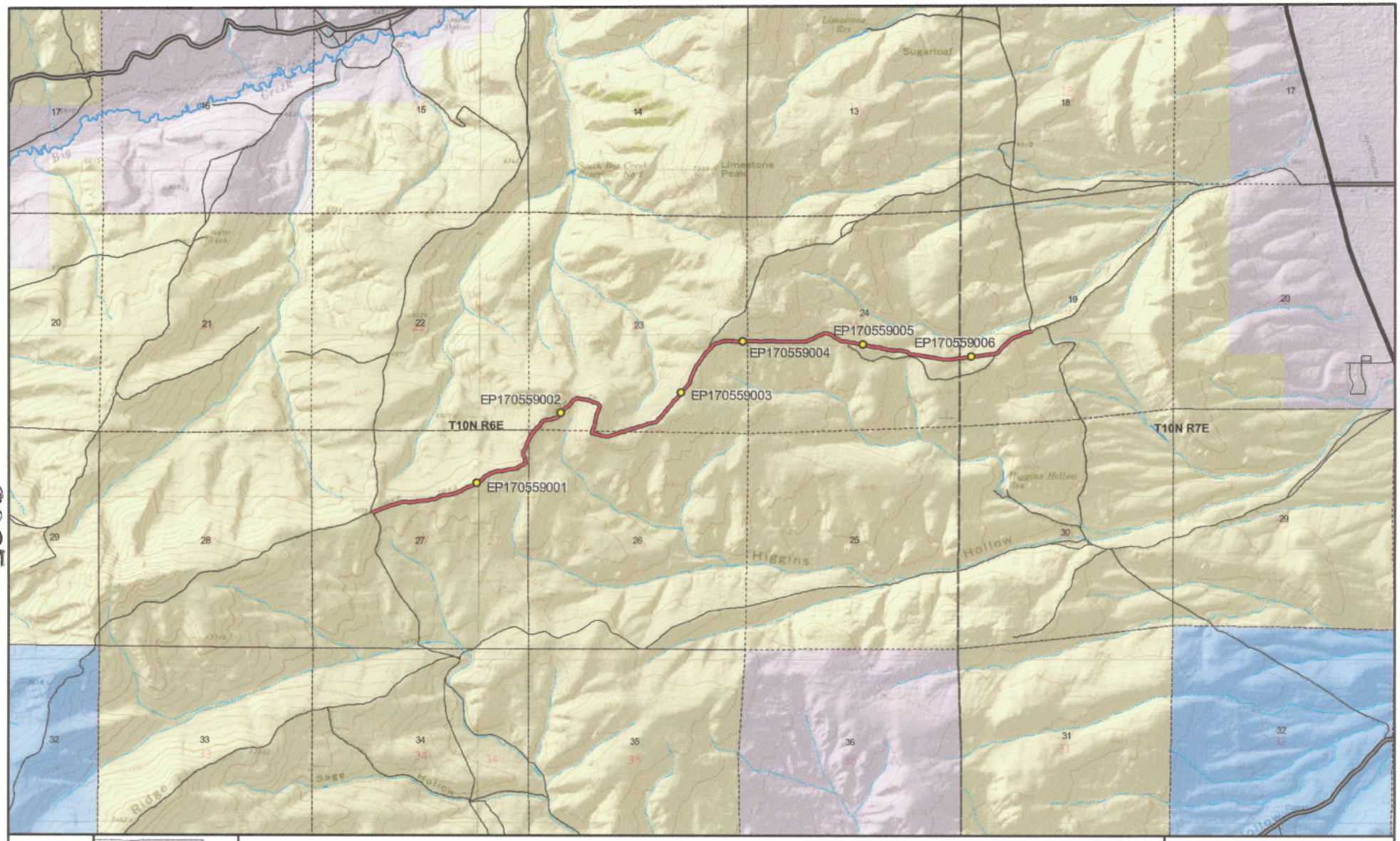

AR8 - Rich County

SGID RD_ID RD170559 CO_UNIQUE AR8

Land Ownership Categories

- BLM
- Private
- SITLA, State Trust Land
- USFS, National Forest
- State Parks and Recreation
- UDWR Wildlife Reserve

Misc

- Photo Event Point
- Section = 1 Mile

Transportation Network

- AR8
- Title V: Issued Or Under Consideration By BLM Or County
- County B Road
- State / U.S. Highway
- Other Roads

Scale
1:38,454
1 in = 16 miles

Map prepared by the State of Utah
Automated Geographic Reference Center
Room 5130 State Office Building
Salt Lake City, Utah 84114
Oct 20, 2008

UTAH AGRC

AFFIDAVIT OF GEORGE O. FRAZIER

RICH COUNTY, UTAH

RICH COUNTY D ROAD NO. AR8

State of Utah)
: ss.
County of Rich)

I, GEORGE O. FRAZIER, testify and declare under oath as follows:

1. I am an adult competent to testify about the matters set forth in this affidavit. My testimony is based upon my personal knowledge and experience. I was born on February 1, 1944 in Evanston, Wyoming. I have lived in Rich County for 65 years. I have been a cattle and sheep rancher for the past 54 years.

2. I have traveled and am familiar with Rich County Road No. AR8 and the land it traverses.

3. I took the following steps to verify that the road I refer to in this affidavit and Rich County Road No. AR 8 (the "Road") are the same road:

a. I examined a large Rich County map depicting the Road in relation to other roads, intersections and landmarks. I initialed the Road on the large map verifying that it is accurately depicted on the map and it is the road I refer to herein.

b. I examined the map attached to this affidavit depicting the Road and surrounding area and verified that the Road is accurately depicted on the map and is the road I refer to herein.

c. I viewed aerial photography of the Road, as well as ground photography, and verified that the aerial and ground photography accurately depict the road I refer to in this affidavit.

4. I have personally traveled the Road from 1960 through 1976 and continuing until 2008, ("the Time Period of My Experience"). It is the reputation in the community that the Road was traveled as early as the early 1900s, prior to my earliest recollection.

5. When I last traveled and observed the Road in 2008, it appeared to follow the same route as in 1960 when I first traveled and observed it.

6. During the Time Period of My Experience the Road has been traveled approximately weekly, weather permitting during grazing season, and monthly, weather permitting throughout the remainder of the year.

7. During the Time Period of My Experience I have personally traveled the Road by various means, including pickup truck, ATVs and horseback, and I have observed others from the general public traveling it by the same means and jeeps.

8. During the Time Period of My Experience I have personally used the Road for livestock operations, predator control traveling in and through the area and I have observed others from the general public using the Road for the same purposes and others including fire control, hunting, wildlife study, sightseeing and oil and gas development.

DATED this 23 day of October, 2008.

GEORGE O. FRAZIER

SUBSCRIBED AND SWORN to before me this 23rd day of October, 2008.

Notary Public
GLORIA GARDNER
Commission Number 576232
My Commission Expires
October 16, 2012
State of Utah

NOTARY PUBLIC

2038

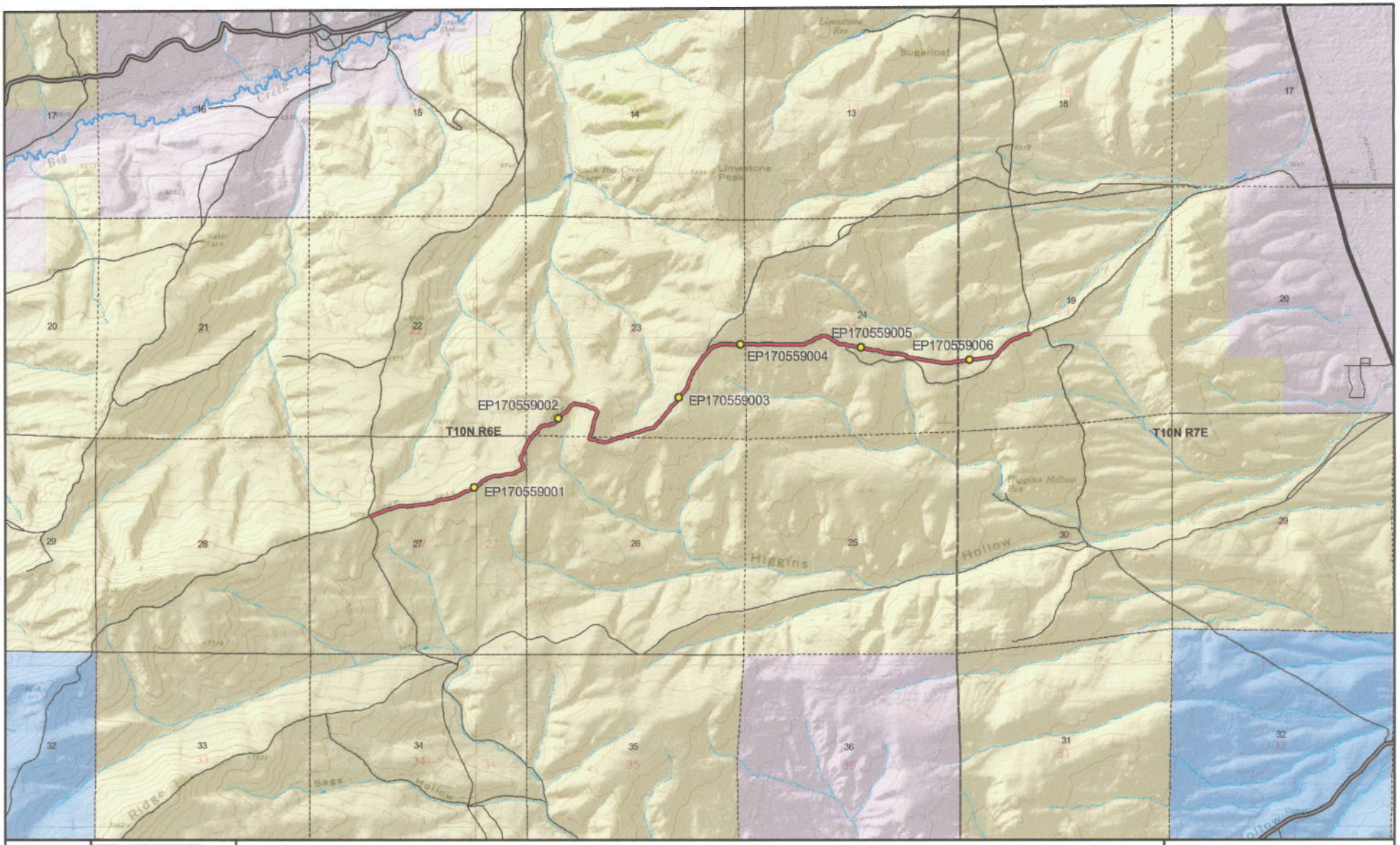

Scale
1:38,454
1 in = 16 miles

AR8 - Rich County
SGID RD_ID RD170559 CO_UNIQUE AR8

Land Ownership Categories
- BLM
- Private
- SITLA, State Trust Land
- USFS, National Forest
- State Parks and Recreation
- UDWR Wildlife Reserve

Misc
- Photo Event Point
- Section = 1 Mile

Transportation Network
- AR8
- Title V: Issued Or Under Consideration By BLM Or County
- County B Road
- State / U.S. Highway
- Other Roads

Map prepared by the State of Utah
Automated Geographic Reference Center
Room 5130 State Office Building
Salt Lake City, Utah 84114
Oct 20, 2008

UTAH AGRC

Appendix A to Attachment 4

Popular Name: AR8
County: Rich
County Road Number: AR8
State Geographic Information Database (SGID) Road Identification Number: RD170559.
Road-Segment Number: 001
Road-Segment Length: 3.73 miles more or less.
Believed owner of the land underlying this road-segment is: Bureau of Land Management.

The following description is based upon the geographic coordinate system using the NAD83 Datum. The source is GPS mapping grade data as indicated in the metadata and/or the transportation data model of the State of Utah Geographic Information Database (SGID).

The road-segment itself is the monument that is identified by its physical presence on the land. The location of said physical presence is closely approximated by mapping grade Global Positioning System (GPS) data. Said data are checked against the corresponding gray-scale 1-meter Digital Orthophoto Quadrangles published by the United States Geological Survey (USGS) to verify a reasonable degree of accuracy. In circumstances where accurate satellite signal acquisition is not possible, such as deep, narrow canyons or under a canopy of dense foliage, or where very sharp curves in the road make accuracy questionable, such portions of the road were digitized from the corresponding gray-scale 1-meter Digital Orthophoto Quadrangles published by the United States Geological Survey (USGS).

This road-segment may traverse:
Township 10 North Range 6 East, Section(s) 23,24,26,27, Salt Lake Base & Meridian
Township 10 North Range 7 East, Section(s) 19, Salt Lake Base & Meridian

The following description closely approximates the location of the centerline of the physical monument (AR8)--Segment 001 based on mapping grade Global Positioning System (GPS) data as defined above:

Beginning at a point on the road center line located at 41 degrees 34 minutes 036.9 seconds North Latitude and -111 degrees 15 minutes 36.91 seconds West Longitude, which can be converted to mapping accuracy State Plane Utah North Zone NAD 83 feet coordinates of X = 1,706,013.0 feet and Y = 3,734,014.4 feet; thence the following courses along the said road center line:

thence North 74 Degrees 05 Minutes 48 Seconds East 20.8 feet
thence North 79 Degrees 16 Minutes 49 Seconds East 20 feet
thence North 69 Degrees 41 Minutes 09 Seconds East 23 feet
thence North 68 Degrees 08 Minutes 47 Seconds East 25 feet
thence North 67 Degrees 15 Minutes 11 Seconds East 28.4 feet
thence North 66 Degrees 57 Minutes 58 Seconds East 34.9 feet
thence North 68 Degrees 53 Minutes 49 Seconds East 40.7 feet
thence North 65 Degrees 32 Minutes 12 Seconds East 45 feet
thence North 69 Degrees 09 Minutes 30 Seconds East 48.7 feet
thence North 71 Degrees 14 Minutes 03 Seconds East 51.9 feet
thence North 70 Degrees 20 Minutes 45 Seconds East 53.6 feet

thence North 69 Degrees 44 Minutes 52 Seconds East 52 feet
thence North 70 Degrees 44 Minutes 40 Seconds East 48.6 feet
thence North 71 Degrees 43 Minutes 49 Seconds East 48 feet
thence North 72 Degrees 06 Minutes 15 Seconds East 47.9 feet
thence North 71 Degrees 14 Minutes 03 Seconds East 46.7 feet
thence North 71 Degrees 06 Minutes 21 Seconds East 46.4 feet
thence North 72 Degrees 15 Minutes 59 Seconds East 46.1 feet
thence North 72 Degrees 01 Minutes 08 Seconds East 45.5 feet
thence North 78 Degrees 59 Minutes 57 Seconds East 46.1 feet
thence South 86 Degrees 12 Minutes 57 Seconds East 45.7 feet
thence South 76 Degrees 11 Minutes 30 Seconds East 44.3 feet
thence South 79 Degrees 01 Minutes 15 Seconds East 40.2 feet
thence North 84 Degrees 36 Minutes 43 Seconds East 37.2 feet
thence North 79 Degrees 52 Minutes 09 Seconds East 36.6 feet
thence North 80 Degrees 22 Minutes 33 Seconds East 36.6 feet
thence North 85 Degrees 49 Minutes 23 Seconds East 39.1 feet
thence North 81 Degrees 43 Minutes 32 Seconds East 42.7 feet
thence North 78 Degrees 11 Minutes 37 Seconds East 44.5 feet
thence North 82 Degrees 10 Minutes 24 Seconds East 37.7 feet
thence North 83 Degrees 05 Minutes 14 Seconds East 60.1 feet
thence North 86 Degrees 29 Minutes 21 Seconds East 17.8 feet
thence North 87 Degrees 38 Minutes 52 Seconds East 27.9 feet
thence North 87 Degrees 26 Minutes 42 Seconds East 33.8 feet
thence North 80 Degrees 40 Minutes 19 Seconds East 39.9 feet
thence North 78 Degrees 11 Minutes 14 Seconds East 42.9 feet
thence North 78 Degrees 16 Minutes 26 Seconds East 43.2 feet
thence North 84 Degrees 28 Minutes 29 Seconds East 43.5 feet
thence North 76 Degrees 46 Minutes 13 Seconds East 44.1 feet
thence North 66 Degrees 00 Minutes 54 Seconds East 43.4 feet
thence North 61 Degrees 57 Minutes 02 Seconds East 43.7 feet
thence North 64 Degrees 55 Minutes 20 Seconds East 46.3 feet
thence North 69 Degrees 03 Minutes 57 Seconds East 46.6 feet
thence North 74 Degrees 52 Minutes 50 Seconds East 42.4 feet
thence North 83 Degrees 37 Minutes 53 Seconds East 34.3 feet
thence North 84 Degrees 23 Minutes 43 Seconds East 21.4 feet
thence North 82 Degrees 57 Minutes 33 Seconds East 11.2 feet
thence North 82 Degrees 54 Minutes 11 Seconds East 19.5 feet
thence North 84 Degrees 22 Minutes 05 Seconds East 32 feet
thence North 84 Degrees 59 Minutes 30 Seconds East 36.2 feet
thence North 75 Degrees 08 Minutes 05 Seconds East 36.6 feet
thence North 75 Degrees 37 Minutes 58 Seconds East 39.2 feet
thence North 83 Degrees 00 Minutes 53 Seconds East 39.7 feet
thence North 75 Degrees 24 Minutes 17 Seconds East 40 feet
thence North 62 Degrees 00 Minutes 08 Seconds East 38.2 feet
thence North 62 Degrees 27 Minutes 11 Seconds East 38.8 feet
thence North 66 Degrees 09 Minutes 16 Seconds East 46.9 feet
thence North 67 Degrees 14 Minutes 55 Seconds East 50.8 feet
thence North 62 Degrees 08 Minutes 38 Seconds East 52.6 feet
thence North 58 Degrees 23 Minutes 39 Seconds East 51.8 feet

thence North 58 Degrees 42 Minutes 19 Seconds East 40.2 feet
thence North 65 Degrees 53 Minutes 13 Seconds East 21.2 feet
thence North 70 Degrees 07 Minutes 57 Seconds East 21.6 feet
thence North 67 Degrees 38 Minutes 46 Seconds East 31.5 feet
thence North 66 Degrees 15 Minutes 25 Seconds East 34.7 feet
thence North 65 Degrees 03 Minutes 50 Seconds East 38.6 feet
thence North 69 Degrees 10 Minutes 04 Seconds East 40.3 feet
thence North 70 Degrees 30 Minutes 32 Seconds East 41 feet
thence North 69 Degrees 26 Minutes 39 Seconds East 26.6 feet
thence North 63 Degrees 46 Minutes 55 Seconds East 24.8 feet
thence North 53 Degrees 56 Minutes 57 Seconds East 36 feet
thence North 52 Degrees 25 Minutes 09 Seconds East 39.6 feet
thence North 50 Degrees 22 Minutes 47 Seconds East 32.7 feet
thence North 48 Degrees 36 Minutes 51 Seconds East 27 feet
thence North 46 Degrees 32 Minutes 27 Seconds East 35.5 feet
thence North 43 Degrees 27 Minutes 01 Seconds East 32.7 feet
thence North 42 Degrees 49 Minutes 17 Seconds East 28.8 feet
thence North 58 Degrees 12 Minutes 18 Seconds East 25.8 feet
thence North 61 Degrees 22 Minutes 06 Seconds East 24.2 feet
thence North 58 Degrees 42 Minutes 19 Seconds East 32.5 feet
thence North 63 Degrees 06 Minutes 15 Seconds East 39.6 feet
thence North 67 Degrees 52 Minutes 04 Seconds East 44.2 feet
thence North 65 Degrees 52 Minutes 27 Seconds East 45.6 feet
thence North 65 Degrees 32 Minutes 12 Seconds East 45 feet
thence North 72 Degrees 24 Minutes 50 Seconds East 45.4 feet
thence North 84 Degrees 28 Minutes 29 Seconds East 47.1 feet
thence North 89 Degrees 18 Minutes 32 Seconds East 52.2 feet
thence North 81 Degrees 37 Minutes 47 Seconds East 58.7 feet
thence North 78 Degrees 03 Minutes 42 Seconds East 62 feet
thence North 75 Degrees 28 Minutes 41 Seconds East 58.9 feet
thence North 74 Degrees 52 Minutes 20 Seconds East 54 feet
thence North 83 Degrees 40 Minutes 51 Seconds East 47.2 feet
thence South 89 Degrees 54 Minutes 56 Seconds East 45.3 feet
thence North 84 Degrees 33 Minutes 06 Seconds East 44.2 feet
thence North 69 Degrees 34 Minutes 26 Seconds East 43 feet
thence North 54 Degrees 33 Minutes 02 Seconds East 36.5 feet
thence North 51 Degrees 10 Minutes 06 Seconds East 36.9 feet
thence North 55 Degrees 14 Minutes 34 Seconds East 35.4 feet
thence North 68 Degrees 51 Minutes 44 Seconds East 35.1 feet
thence North 72 Degrees 46 Minutes 56 Seconds East 38.4 feet
thence North 66 Degrees 32 Minutes 33 Seconds East 34.3 feet
thence North 51 Degrees 07 Minutes 07 Seconds East 26.9 feet
thence North 26 Degrees 38 Minutes 58 Seconds East 20.3 feet
thence North 07 Degrees 40 Minutes 59 Seconds West 30.8 feet
thence North 13 Degrees 34 Minutes 16 Seconds West 5.7 feet
thence North 18 Degrees 12 Minutes 33 Seconds West 10.7 feet
thence North 18 Degrees 45 Minutes 56 Seconds West 8.3 feet
thence North 19 Degrees 23 Minutes 59 Seconds West 28.1 feet
thence North 20 Degrees 21 Minutes 24 Seconds West 37.4 feet

thence North 24 Degrees 04 Minutes 48 Seconds West 44.8 feet
thence North 19 Degrees 54 Minutes 13 Seconds West 47 feet
thence North 07 Degrees 17 Minutes 01 Seconds West 40.7 feet
thence North 15 Degrees 21 Minutes 33 Seconds East 30.3 feet
thence North 35 Degrees 50 Minutes 55 Seconds East 27.2 feet
thence North 39 Degrees 52 Minutes 09 Seconds East 30.5 feet
thence North 28 Degrees 50 Minutes 12 Seconds East 32.3 feet
thence North 17 Degrees 38 Minutes 18 Seconds East 38.3 feet
thence North 18 Degrees 35 Minutes 01 Seconds East 49.6 feet
thence North 23 Degrees 04 Minutes 42 Seconds East 58.7 feet
thence North 24 Degrees 41 Minutes 10 Seconds East 59.8 feet
thence North 28 Degrees 23 Minutes 52 Seconds East 19.1 feet
thence North 28 Degrees 24 Minutes 52 Seconds East 39 feet
thence North 29 Degrees 08 Minutes 42 Seconds East 52 feet
thence North 31 Degrees 14 Minutes 24 Seconds East 100.9 feet
thence North 39 Degrees 28 Minutes 29 Seconds East 10.3 feet
thence North 44 Degrees 40 Minutes 09 Seconds East 26 feet
thence North 46 Degrees 32 Minutes 49 Seconds East 28.3 feet
thence North 39 Degrees 06 Minutes 33 Seconds East 26.3 feet
thence North 36 Degrees 45 Minutes 18 Seconds East 5.2 feet
thence North 36 Degrees 51 Minutes 14 Seconds East 20.3 feet
thence North 37 Degrees 06 Minutes 28 Seconds East 26.5 feet
thence North 42 Degrees 27 Minutes 59 Seconds East 24.2 feet
thence North 53 Degrees 30 Minutes 39 Seconds East 21.1 feet
thence North 56 Degrees 53 Minutes 05 Seconds East 23 feet
thence North 46 Degrees 28 Minutes 40 Seconds East 22.1 feet
thence North 38 Degrees 19 Minutes 44 Seconds East 25.2 feet
thence North 30 Degrees 10 Minutes 08 Seconds East 27.8 feet
thence North 24 Degrees 55 Minutes 56 Seconds East 32.3 feet
thence North 31 Degrees 04 Minutes 07 Seconds East 29.6 feet
thence North 46 Degrees 09 Minutes 48 Seconds East 26.7 feet
thence North 58 Degrees 20 Minutes 26 Seconds East 26.5 feet
thence North 68 Degrees 22 Minutes 58 Seconds East 27.1 feet
thence North 70 Degrees 13 Minutes 45 Seconds East 29.6 feet
thence North 78 Degrees 14 Minutes 31 Seconds East 31.5 feet
thence North 88 Degrees 30 Minutes 00 Seconds East 32.2 feet
thence North 87 Degrees 26 Minutes 43 Seconds East 33.8 feet
thence North 79 Degrees 13 Minutes 03 Seconds East 34.4 feet
thence North 75 Degrees 13 Minutes 59 Seconds East 34.2 feet
thence North 71 Degrees 14 Minutes 03 Seconds East 33.2 feet
thence North 70 Degrees 43 Minutes 48 Seconds East 35.4 feet
thence North 65 Degrees 42 Minutes 24 Seconds East 38.8 feet
thence North 52 Degrees 47 Minutes 57 Seconds East 37.7 feet
thence North 46 Degrees 37 Minutes 18 Seconds East 40.9 feet
thence North 45 Degrees 18 Minutes 21 Seconds East 41.8 feet
thence North 43 Degrees 42 Minutes 32 Seconds East 41.5 feet
thence North 40 Degrees 16 Minutes 14 Seconds East 39.3 feet
thence North 36 Degrees 07 Minutes 12 Seconds East 35.9 feet
thence North 36 Degrees 44 Minutes 32 Seconds East 37 feet

thence North 38 Degrees 06 Minutes 01 Seconds East 38.5 feet
thence North 49 Degrees 25 Minutes 58 Seconds East 39.1 feet
thence North 59 Degrees 06 Minutes 30 Seconds East 40 feet
thence North 48 Degrees 21 Minutes 38 Seconds East 43.3 feet
thence North 38 Degrees 53 Minutes 41 Seconds East 41.5 feet
thence North 35 Degrees 05 Minutes 42 Seconds East 39.1 feet
thence North 34 Degrees 53 Minutes 12 Seconds East 41 feet
thence North 47 Degrees 02 Minutes 27 Seconds East 39.3 feet
thence North 52 Degrees 28 Minutes 10 Seconds East 34.2 feet
thence North 58 Degrees 42 Minutes 19 Seconds East 30.6 feet
thence North 67 Degrees 37 Minutes 58 Seconds East 29.7 feet
thence North 89 Degrees 03 Minutes 58 Seconds East 31.2 feet
thence South 74 Degrees 41 Minutes 18 Seconds East 34.1 feet
thence South 72 Degrees 43 Minutes 33 Seconds East 35.8 feet
thence South 79 Degrees 07 Minutes 12 Seconds East 37.1 feet
thence South 81 Degrees 13 Minutes 09 Seconds East 35.2 feet
thence South 81 Degrees 14 Minutes 25 Seconds East 33.2 feet
thence South 81 Degrees 59 Minutes 35 Seconds East 38.5 feet
thence South 82 Degrees 38 Minutes 48 Seconds East 41.7 feet
thence South 68 Degrees 16 Minutes 27 Seconds East 41.1 feet
thence South 54 Degrees 11 Minutes 19 Seconds East 36.2 feet
thence South 61 Degrees 09 Minutes 47 Seconds East 32.3 feet
thence South 82 Degrees 50 Minutes 05 Seconds East 25.2 feet
thence South 84 Degrees 12 Minutes 54 Seconds East 27.7 feet
thence South 79 Degrees 26 Minutes 42 Seconds East 34.8 feet
thence South 63 Degrees 30 Minutes 51 Seconds East 33.5 feet
thence South 47 Degrees 41 Minutes 49 Seconds East 28.1 feet
thence South 42 Degrees 01 Minutes 11 Seconds East 28.1 feet
thence South 37 Degrees 12 Minutes 02 Seconds East 24.6 feet
thence South 10 Degrees 45 Minutes 05 Seconds East 29 feet
thence South 15 Degrees 00 Minutes 36 Seconds West 38.5 feet
thence South 26 Degrees 02 Minutes 51 Seconds West 45.1 feet
thence South 24 Degrees 19 Minutes 30 Seconds West 44.1 feet
thence South 18 Degrees 55 Minutes 07 Seconds West 43.8 feet
thence South 14 Degrees 19 Minutes 33 Seconds West 44.1 feet
thence South 13 Degrees 19 Minutes 10 Seconds West 47.3 feet
thence South 10 Degrees 54 Minutes 22 Seconds West 50.5 feet
thence South 08 Degrees 36 Minutes 17 Seconds West 52.8 feet
thence South 09 Degrees 56 Minutes 33 Seconds West 53.4 feet
thence South 12 Degrees 59 Minutes 37 Seconds West 51.3 feet
thence South 16 Degrees 42 Minutes 47 Seconds West 47 feet
thence South 21 Degrees 23 Minutes 36 Seconds West 45.2 feet
thence South 21 Degrees 47 Minutes 28 Seconds West 43.6 feet
thence South 22 Degrees 17 Minutes 20 Seconds West 9.8 feet
thence South 22 Degrees 14 Minutes 29 Seconds West 30.4 feet
thence South 07 Degrees 15 Minutes 50 Seconds West 24.8 feet
thence South 62 Degrees 57 Minutes 10 Seconds East 20.7 feet
thence South 79 Degrees 01 Minutes 14 Seconds East 26.8 feet
thence South 78 Degrees 40 Minutes 17 Seconds East 21.1 feet

thence South 80 Degrees 41 Minutes 35 Seconds East 17.6 feet
thence South 80 Degrees 06 Minutes 30 Seconds East 20.3 feet
thence South 75 Degrees 00 Minutes 33 Seconds East 24.8 feet
thence South 73 Degrees 34 Minutes 05 Seconds East 28.4 feet
thence South 72 Degrees 55 Minutes 17 Seconds East 40.6 feet
thence South 76 Degrees 12 Minutes 00 Seconds East 48.4 feet
thence South 80 Degrees 11 Minutes 34 Seconds East 50.3 feet
thence South 81 Degrees 53 Minutes 25 Seconds East 51.4 feet
thence North 88 Degrees 36 Minutes 30 Seconds East 53.2 feet
thence North 76 Degrees 21 Minutes 11 Seconds East 57 feet
thence North 73 Degrees 54 Minutes 07 Seconds East 58 feet
thence North 76 Degrees 10 Minutes 24 Seconds East 50.6 feet
thence North 70 Degrees 19 Minutes 14 Seconds East 45.6 feet
thence North 63 Degrees 41 Minutes 05 Seconds East 43.4 feet
thence North 60 Degrees 36 Minutes 52 Seconds East 40.5 feet
thence North 76 Degrees 10 Minutes 24 Seconds East 33.8 feet
thence North 87 Degrees 04 Minutes 00 Seconds East 36.1 feet
thence North 77 Degrees 20 Minutes 40 Seconds East 40 feet
thence North 68 Degrees 06 Minutes 43 Seconds East 14.3 feet
thence North 68 Degrees 08 Minutes 13 Seconds East 25.9 feet
thence North 73 Degrees 26 Minutes 56 Seconds East 37.6 feet
thence North 71 Degrees 52 Minutes 02 Seconds East 37.6 feet
thence North 69 Degrees 53 Minutes 17 Seconds East 39.8 feet
thence North 79 Degrees 49 Minutes 24 Seconds East 40.3 feet
thence North 74 Degrees 27 Minutes 10 Seconds East 42.5 feet
thence North 69 Degrees 57 Minutes 17 Seconds East 41.8 feet
thence North 73 Degrees 52 Minutes 00 Seconds East 36.2 feet
thence North 70 Degrees 08 Minutes 51 Seconds East 38.3 feet
thence North 70 Degrees 46 Minutes 59 Seconds East 39.5 feet
thence North 77 Degrees 19 Minutes 48 Seconds East 43 feet
thence North 74 Degrees 14 Minutes 00 Seconds East 45.6 feet
thence North 69 Degrees 03 Minutes 57 Seconds East 46.6 feet
thence North 70 Degrees 07 Minutes 57 Seconds East 43.2 feet
thence North 68 Degrees 19 Minutes 05 Seconds East 38.8 feet
thence North 72 Degrees 42 Minutes 11 Seconds East 40.5 feet
thence North 79 Degrees 17 Minutes 14 Seconds East 43.7 feet
thence North 76 Degrees 51 Minutes 54 Seconds East 44.4 feet
thence North 75 Degrees 37 Minutes 59 Seconds East 41.9 feet
thence North 66 Degrees 05 Minutes 40 Seconds East 39.4 feet
thence North 53 Degrees 32 Minutes 23 Seconds East 40.6 feet
thence North 44 Degrees 59 Minutes 34 Seconds East 41.1 feet
thence North 44 Degrees 40 Minutes 09 Seconds East 43.6 feet
thence North 44 Degrees 40 Minutes 09 Seconds East 43.6 feet
thence North 40 Degrees 37 Minutes 29 Seconds East 46.1 feet
thence North 37 Degrees 22 Minutes 38 Seconds East 49.4 feet
thence North 38 Degrees 54 Minutes 39 Seconds East 55.5 feet
thence North 40 Degrees 08 Minutes 18 Seconds East 61.7 feet
thence North 39 Degrees 22 Minutes 06 Seconds East 67.8 feet
thence North 40 Degrees 59 Minutes 27 Seconds East 65.1 feet

thence North 37 Degrees 58 Minutes 30 Seconds East 49.8 feet
thence North 30 Degrees 23 Minutes 38 Seconds East 40.5 feet
thence North 28 Degrees 46 Minutes 11 Seconds East 39.8 feet
thence North 34 Degrees 18 Minutes 10 Seconds East 38.7 feet
thence North 47 Degrees 45 Minutes 48 Seconds East 34.4 feet
thence North 51 Degrees 18 Minutes 06 Seconds East 40.2 feet
thence North 43 Degrees 32 Minutes 05 Seconds East 46.9 feet
thence North 39 Degrees 09 Minutes 28 Seconds East 53.2 feet
thence North 39 Degrees 01 Minutes 54 Seconds East 54.3 feet
thence North 39 Degrees 36 Minutes 43 Seconds East 52.7 feet
thence North 38 Degrees 29 Minutes 33 Seconds East 53.9 feet
thence North 38 Degrees 25 Minutes 51 Seconds East 57.7 feet
thence North 41 Degrees 08 Minutes 52 Seconds East 60.5 feet
thence North 40 Degrees 20 Minutes 13 Seconds East 61.4 feet
thence North 39 Degrees 06 Minutes 33 Seconds East 52.7 feet
thence North 23 Degrees 37 Minutes 54 Seconds East 45.3 feet
thence North 09 Degrees 50 Minutes 05 Seconds East 48.3 feet
thence North 11 Degrees 47 Minutes 25 Seconds East 50 feet
thence North 20 Degrees 11 Minutes 05 Seconds East 54.3 feet
thence North 24 Degrees 44 Minutes 28 Seconds East 62 feet
thence North 23 Degrees 23 Minutes 51 Seconds East 65.2 feet
thence North 19 Degrees 02 Minutes 36 Seconds East 63.3 feet
thence North 23 Degrees 08 Minutes 25 Seconds East 54.4 feet
thence North 37 Degrees 02 Minutes 28 Seconds East 52.4 feet
thence North 37 Degrees 18 Minutes 04 Seconds East 54.3 feet
thence North 35 Degrees 26 Minutes 43 Seconds East 55 feet
thence North 33 Degrees 56 Minutes 34 Seconds East 53.6 feet
thence North 32 Degrees 31 Minutes 06 Seconds East 49.6 feet
thence North 31 Degrees 25 Minutes 43 Seconds East 40.5 feet
thence North 33 Degrees 33 Minutes 55 Seconds East 50.6 feet
thence North 36 Degrees 23 Minutes 00 Seconds East 24.2 feet
thence North 38 Degrees 25 Minutes 38 Seconds East 29.9 feet
thence North 43 Degrees 29 Minutes 02 Seconds East 33.7 feet
thence North 46 Degrees 49 Minutes 00 Seconds East 37.2 feet
thence North 45 Degrees 21 Minutes 34 Seconds East 38.5 feet
thence North 40 Degrees 42 Minutes 42 Seconds East 37 feet
thence North 39 Degrees 24 Minutes 41 Seconds East 38 feet
thence North 40 Degrees 43 Minutes 26 Seconds East 27 feet
thence North 45 Degrees 05 Minutes 37 Seconds East 31.3 feet
thence North 44 Degrees 40 Minutes 09 Seconds East 37.1 feet
thence North 46 Degrees 35 Minutes 59 Seconds East 41.3 feet
thence North 62 Degrees 06 Minutes 59 Seconds East 42.6 feet
thence North 76 Degrees 21 Minutes 20 Seconds East 44.2 feet
thence North 74 Degrees 29 Minutes 00 Seconds East 47.6 feet
thence North 70 Degrees 32 Minutes 38 Seconds East 43.1 feet
thence North 74 Degrees 17 Minutes 35 Seconds East 40.8 feet
thence North 80 Degrees 02 Minutes 58 Seconds East 19.6 feet
thence South 89 Degrees 34 Minutes 59 Seconds East 158.5 feet
thence North 84 Degrees 26 Minutes 18 Seconds East 4.7 feet

thence North 89 Degrees 40 Minutes 09 Seconds East 5.6 feet
thence North 89 Degrees 40 Minutes 09 Seconds East 14.8 feet
thence North 89 Degrees 40 Minutes 09 Seconds East 20 feet
thence South 88 Degrees 40 Minutes 42 Seconds East 34.1 feet
thence South 85 Degrees 13 Minutes 12 Seconds East 40.5 feet
thence South 87 Degrees 05 Minutes 58 Seconds East 40.8 feet
thence North 88 Degrees 41 Minutes 53 Seconds East 38.7 feet
thence North 87 Degrees 59 Minutes 04 Seconds East 33.5 feet
thence South 87 Degrees 36 Minutes 15 Seconds East 27.6 feet
thence South 86 Degrees 18 Minutes 59 Seconds East 18.8 feet
thence South 88 Degrees 34 Minutes 05 Seconds East 21.3 feet
thence North 85 Degrees 43 Minutes 26 Seconds East 28.6 feet
thence North 87 Degrees 41 Minutes 39 Seconds East 38.1 feet
thence North 86 Degrees 56 Minutes 34 Seconds East 41.4 feet
thence North 85 Degrees 39 Minutes 48 Seconds East 11.7 feet
thence North 85 Degrees 33 Minutes 07 Seconds East 29.7 feet
thence North 88 Degrees 48 Minutes 28 Seconds East 43.7 feet
thence North 87 Degrees 52 Minutes 45 Seconds East 42 feet
thence North 85 Degrees 49 Minutes 23 Seconds East 39.1 feet
thence North 81 Degrees 00 Minutes 18 Seconds East 34.9 feet
thence South 87 Degrees 20 Minutes 57 Seconds East 31.6 feet
thence South 75 Degrees 58 Minutes 52 Seconds East 29.1 feet
thence South 81 Degrees 46 Minutes 30 Seconds East 37.5 feet
thence South 89 Degrees 06 Minutes 11 Seconds East 46 feet
thence North 88 Degrees 23 Minutes 12 Seconds East 44 feet
thence North 81 Degrees 36 Minutes 08 Seconds East 42.1 feet
thence North 77 Degrees 27 Minutes 28 Seconds East 45 feet
thence South 87 Degrees 04 Minutes 13 Seconds East 51.9 feet
thence South 82 Degrees 59 Minutes 22 Seconds East 53.9 feet
thence South 88 Degrees 03 Minutes 18 Seconds East 49.6 feet
thence South 87 Degrees 49 Minutes 22 Seconds East 45 feet
thence South 86 Degrees 35 Minutes 57 Seconds East 45.4 feet
thence South 87 Degrees 32 Minutes 51 Seconds East 47.3 feet
thence South 89 Degrees 09 Minutes 41 Seconds East 48.3 feet
thence South 88 Degrees 51 Minutes 08 Seconds East 50.9 feet
thence South 88 Degrees 56 Minutes 31 Seconds East 54.2 feet
thence South 87 Degrees 37 Minutes 13 Seconds East 55.5 feet
thence North 86 Degrees 49 Minutes 28 Seconds East 52.9 feet
thence North 88 Degrees 58 Minutes 59 Seconds East 54.8 feet
thence South 89 Degrees 17 Minutes 43 Seconds East 54.5 feet
thence South 89 Degrees 58 Minutes 44 Seconds East 53.5 feet
thence South 89 Degrees 11 Minutes 05 Seconds East 49.2 feet
thence North 88 Degrees 21 Minutes 26 Seconds East 43 feet
thence North 81 Degrees 50 Minutes 01 Seconds East 36.1 feet
thence North 88 Degrees 30 Minutes 43 Seconds East 32.5 feet
thence South 80 Degrees 52 Minutes 06 Seconds East 31.9 feet
thence South 87 Degrees 19 Minutes 04 Seconds East 31.2 feet
thence North 76 Degrees 25 Minutes 43 Seconds East 34.4 feet
thence North 62 Degrees 09 Minutes 26 Seconds East 35.5 feet

thence North 62 Degrees 02 Minutes 53 Seconds East 31.9 feet
thence North 65 Degrees 31 Minutes 25 Seconds East 31.3 feet
thence North 72 Degrees 38 Minutes 55 Seconds East 33.6 feet
thence North 77 Degrees 51 Minutes 34 Seconds East 36.9 feet
thence North 74 Degrees 06 Minutes 53 Seconds East 33 feet
thence North 53 Degrees 49 Minutes 54 Seconds East 29.1 feet
thence North 42 Degrees 41 Minutes 39 Seconds East 20.2 feet
thence North 55 Degrees 05 Minutes 24 Seconds East 41.1 feet
thence North 72 Degrees 29 Minutes 36 Seconds East 18.9 feet
thence North 72 Degrees 37 Minutes 13 Seconds East 25.7 feet
thence North 71 Degrees 52 Minutes 24 Seconds East 27.9 feet
thence North 68 Degrees 32 Minutes 40 Seconds East 31 feet
thence North 59 Degrees 55 Minutes 28 Seconds East 31.8 feet
thence North 56 Degrees 29 Minutes 27 Seconds East 30.6 feet
thence North 67 Degrees 13 Minutes 35 Seconds East 32.7 feet
thence North 89 Degrees 40 Minutes 09 Seconds East 35.8 feet
thence South 78 Degrees 29 Minutes 49 Seconds East 35.2 feet
thence South 80 Degrees 40 Minutes 57 Seconds East 33.3 feet
thence South 74 Degrees 07 Minutes 17 Seconds East 29.4 feet
thence South 60 Degrees 35 Minutes 08 Seconds East 23.8 feet
thence South 50 Degrees 10 Minutes 28 Seconds East 27.5 feet
thence South 56 Degrees 56 Minutes 31 Seconds East 34.6 feet
thence South 59 Degrees 37 Minutes 04 Seconds East 38.6 feet
thence South 60 Degrees 58 Minutes 22 Seconds East 42.2 feet
thence South 63 Degrees 20 Minutes 33 Seconds East 39.8 feet
thence South 55 Degrees 22 Minutes 47 Seconds East 37.2 feet
thence South 47 Degrees 11 Minutes 35 Seconds East 57.1 feet
thence South 63 Degrees 19 Minutes 04 Seconds East 18.8 feet
thence South 78 Degrees 49 Minutes 32 Seconds East 37.8 feet
thence South 87 Degrees 34 Minutes 57 Seconds East 41.1 feet
thence South 86 Degrees 05 Minutes 39 Seconds East 44.4 feet
thence South 81 Degrees 55 Minutes 05 Seconds East 47.1 feet
thence South 79 Degrees 37 Minutes 03 Seconds East 49.4 feet
thence South 79 Degrees 26 Minutes 42 Seconds East 52.1 feet
thence South 79 Degrees 21 Minutes 17 Seconds East 55.2 feet
thence South 80 Degrees 03 Minutes 19 Seconds East 57 feet
thence South 79 Degrees 20 Minutes 42 Seconds East 56.8 feet
thence South 76 Degrees 37 Minutes 25 Seconds East 55.4 feet
thence South 77 Degrees 59 Minutes 29 Seconds East 53.8 feet
thence South 79 Degrees 34 Minutes 46 Seconds East 52.8 feet
thence South 78 Degrees 52 Minutes 52 Seconds East 52.9 feet
thence South 79 Degrees 05 Minutes 20 Seconds East 53.9 feet
thence South 77 Degrees 58 Minutes 05 Seconds East 49.1 feet
thence South 80 Degrees 27 Minutes 53 Seconds East 46 feet
thence South 81 Degrees 45 Minutes 19 Seconds East 41.8 feet
thence South 81 Degrees 43 Minutes 45 Seconds East 39.5 feet
thence South 84 Degrees 46 Minutes 14 Seconds East 37.3 feet
thence South 85 Degrees 05 Minutes 19 Seconds East 35.9 feet
thence South 78 Degrees 39 Minutes 24 Seconds East 40.6 feet

thence South 75 Degrees 44 Minutes 51 Seconds East 41.7 feet
thence South 75 Degrees 18 Minutes 44 Seconds East 41.8 feet
thence South 76 Degrees 30 Minutes 56 Seconds East 41.2 feet
thence South 75 Degrees 27 Minutes 44 Seconds East 38.4 feet
thence South 81 Degrees 21 Minutes 28 Seconds East 37.9 feet
thence South 82 Degrees 04 Minutes 16 Seconds East 41.1 feet
thence South 80 Degrees 42 Minutes 39 Seconds East 39.3 feet
thence South 81 Degrees 55 Minutes 38 Seconds East 29.2 feet
thence South 83 Degrees 54 Minutes 42 Seconds East 26.4 feet
thence South 87 Degrees 23 Minutes 41 Seconds East 25.6 feet
thence South 86 Degrees 45 Minutes 15 Seconds East 26.3 feet
thence South 87 Degrees 41 Minutes 53 Seconds East 28.6 feet
thence North 89 Degrees 02 Minutes 23 Seconds East 29.9 feet
thence South 88 Degrees 45 Minutes 14 Seconds East 35.8 feet
thence South 81 Degrees 26 Minutes 59 Seconds East 42.5 feet
thence South 83 Degrees 06 Minutes 01 Seconds East 44.3 feet
thence South 80 Degrees 29 Minutes 05 Seconds East 40.3 feet
thence South 66 Degrees 01 Minutes 33 Seconds East 33.5 feet
thence South 57 Degrees 49 Minutes 07 Seconds East 35.4 feet
thence South 58 Degrees 49 Minutes 34 Seconds East 35.8 feet
thence South 74 Degrees 11 Minutes 10 Seconds East 39 feet
thence South 79 Degrees 24 Minutes 04 Seconds East 48.5 feet
thence South 81 Degrees 11 Minutes 20 Seconds East 57.8 feet
thence South 81 Degrees 35 Minutes 04 Seconds East 60.4 feet
thence South 82 Degrees 41 Minutes 38 Seconds East 59.3 feet
thence South 78 Degrees 56 Minutes 07 Seconds East 86.4 feet
thence South 79 Degrees 57 Minutes 51 Seconds East 27.4 feet
thence South 77 Degrees 54 Minutes 58 Seconds East 53.4 feet
thence South 79 Degrees 30 Minutes 45 Seconds East 52.5 feet
thence South 82 Degrees 17 Minutes 56 Seconds East 54 feet
thence South 82 Degrees 20 Minutes 08 Seconds East 59 feet
thence South 80 Degrees 09 Minutes 46 Seconds East 61.4 feet
thence South 80 Degrees 03 Minutes 12 Seconds East 60.7 feet
thence South 79 Degrees 05 Minutes 06 Seconds East 57.2 feet
thence South 80 Degrees 05 Minutes 26 Seconds East 51.7 feet
thence South 87 Degrees 22 Minutes 33 Seconds East 50.9 feet
thence North 87 Degrees 48 Minutes 35 Seconds East 50.6 feet
thence North 86 Degrees 11 Minutes 22 Seconds East 48.7 feet
thence North 86 Degrees 05 Minutes 35 Seconds East 47.4 feet
thence North 86 Degrees 07 Minutes 03 Seconds East 47.7 feet
thence North 87 Degrees 34 Minutes 45 Seconds East 45 feet
thence North 80 Degrees 21 Minutes 08 Seconds East 42.6 feet
thence North 77 Degrees 30 Minutes 25 Seconds East 38.9 feet
thence North 83 Degrees 42 Minutes 44 Seconds East 37.9 feet
thence North 88 Degrees 56 Minutes 05 Seconds East 2.6 feet
thence North 89 Degrees 11 Minutes 49 Seconds East 35.8 feet
thence North 83 Degrees 06 Minutes 24 Seconds East 37.3 feet
thence North 78 Degrees 27 Minutes 02 Seconds East 40.5 feet
thence North 81 Degrees 39 Minutes 52 Seconds East 42.4 feet

thence North 81 Degrees 44 Minutes 11 Seconds East 40.4 feet
thence North 83 Degrees 00 Minutes 53 Seconds East 39.7 feet
thence North 82 Degrees 29 Minutes 06 Seconds East 39.4 feet
thence North 81 Degrees 32 Minutes 21 Seconds East 30.2 feet
thence North 79 Degrees 43 Minutes 07 Seconds East 19 feet
thence North 87 Degrees 17 Minutes 00 Seconds East 23.7 feet
thence North 83 Degrees 29 Minutes 57 Seconds East 36.6 feet
thence North 82 Degrees 23 Minutes 39 Seconds East 46.7 feet
thence North 82 Degrees 08 Minutes 44 Seconds East 52.6 feet
thence North 83 Degrees 26 Minutes 15 Seconds East 57.4 feet
thence North 82 Degrees 27 Minutes 48 Seconds East 57.6 feet
thence North 80 Degrees 33 Minutes 05 Seconds East 53.8 feet
thence North 83 Degrees 10 Minutes 12 Seconds East 52.2 feet
thence North 82 Degrees 07 Minutes 11 Seconds East 55 feet
thence North 82 Degrees 56 Minutes 27 Seconds East 58.8 feet
thence North 76 Degrees 36 Minutes 40 Seconds East 88.6 feet
thence North 58 Degrees 03 Minutes 42 Seconds East 15 feet
thence North 48 Degrees 56 Minutes 55 Seconds East 34.2 feet
thence North 39 Degrees 35 Minutes 23 Seconds East 41.9 feet
thence North 37 Degrees 06 Minutes 47 Seconds East 45.9 feet
thence North 41 Degrees 56 Minutes 35 Seconds East 48.8 feet
thence North 46 Degrees 27 Minutes 04 Seconds East 52.2 feet
thence North 47 Degrees 22 Minutes 20 Seconds East 54.1 feet
thence North 49 Degrees 46 Minutes 00 Seconds East 49.6 feet
thence North 40 Degrees 26 Minutes 36 Seconds East 47.2 feet
thence North 41 Degrees 54 Minutes 50 Seconds East 43.4 feet
thence North 54 Degrees 07 Minutes 54 Seconds East 39.5 feet
thence North 58 Degrees 27 Minutes 47 Seconds East 39.9 feet
thence North 57 Degrees 48 Minutes 12 Seconds East 42.9 feet
thence North 57 Degrees 31 Minutes 01 Seconds East 40.7 feet
thence North 65 Degrees 54 Minutes 08 Seconds East 39.1 feet
thence North 73 Degrees 00 Minutes 54 Seconds East 40.1 feet
thence North 73 Degrees 58 Minutes 28 Seconds East 41.3 feet
thence North 64 Degrees 58 Minutes 56 Seconds East 44.8 feet
thence North 58 Degrees 09 Minutes 19 Seconds East 52.7 feet
thence North 62 Degrees 39 Minutes 03 Seconds East 55.6 feet
thence North 74 Degrees 14 Minutes 09 Seconds East 55.5 feet
thence North 82 Degrees 01 Minutes 27 Seconds East 49.3 feet
thence North 74 Degrees 24 Minutes 51 Seconds East 37.4 feet
thence North 67 Degrees 44 Minutes 23 Seconds East 27.2 feet
thence North 61 Degrees 22 Minutes 07 Seconds East 19.4 feet more or less to **the ending point at:** 41 degrees 35 minutes 20.97 seconds North Latitude and -111 degrees 12 minutes 05.35 seconds West Longitude, which can be converted to mapping accuracy State Plane Utah North Zone NAD 83 feet coordinates of X = 1,722,076.2 feet and Y = 3,738,525.1 feet.