Acknowledgment and Notice of Acknowledgment of Acceptance of R.S. 2477 Right-of-Way Grant

Recorded NOV 10 2008 Filing No. 75939
At 3:15 AM/PM in Book RID Page 1936
Fee Nofee Debra L. Ames Rich County Recorder
Requested by State of Utah

THE STATE OF UTAH

TO ALL WHOM THESE PRESENTS SHALL COME, Greeting:

Know ye, This is an Acknowledgment and Notice of Acknowledgment made under Utah Code Sections 72-5-309 through 310 inclusive, that the grant of the United States of America of "the right of way for the construction of highways over public lands, not reserved for public uses" under United States Revised Statutes 2477 (43 U.S.C. Section 932 (repealed October 21, 1976, with proviso recognizing the validity of rights-of-way already established)) was accepted for and on behalf of the State of Utah and its political subdivision Rich County as it pertains to the highway located in Rich County known as AR78B; County Road Number: AR78B; State Geographic Information Database (SGID) Road Identification Number: RD170552. Total road length is 1.53 miles more or less.

The reason for this Acknowledgment and Notice of Acknowledgment includes, but is not limited to, the fact that the road was constructed, mechanically, or by continuous use as a public highway for a period of at least ten years, over public lands not reserved for public uses, prior to the earlier of (a) the October 21, 1976 repeal of R.S. 2477 or (b) the date the servient estate was reserved for public uses.

This Acknowledgment and Notice of Acknowledgment applies only to the segments of the road that traverse land owned by the Bureau of Land Management, United States Department of the Interior, and does not apply to segments of the road that traverse land owned by any other person or entity. The State of Utah and its political subdivisions reserve the right to make further acknowledgments and notices of acknowledgment with regard to road segments that traverse land owned by other entities, including the United States of America, through one or more of its agencies.

A printed copy of a map showing the location of the road in said county is appended hereto as "Attachment 1," a printed copy of representative photos of the road is appended hereto as "Attachment 2," a printed copy of a description of the beginning and ending points of the entire road together with a list of Townships, Ranges and Sections that may be traversed by the road in said county is appended hereto as "Attachment 3," and a printed copy of the Road Centerline Description Cover Page(s) is appended hereto as "Attachment 4." The Appendices listed in "Attachment 4" that contain the actual road centerline descriptions are incorporated herein by reference. Affidavits provided by individuals familiar with the road are appended hereto as "Attachment 5."

A printed copy of this Acknowledgment and Notice of Acknowledgment, together with its Attachments and Appendices, may be viewed and/or obtained at the office of the Utah State Archives.

An electronic copy of this Acknowledgment and Notice of Acknowledgment, together with its Attachments and Appendices, may be viewed and/or downloaded as read-only PDF (Portable Document Format) files via the

Internet at http://recorded2477roads.utah.gov.

The owner of the servient estate in the land underlying the road-segments subject to this Acknowledgment and Notice is believed to be the United States of America through one or more of its agencies. Any of such agencies or any other person with a servient ownership claim or a competing dominant estate right-of-way ownership claim, may file a petition in the State District Court for Salt Lake County for a decision regarding the correctness of this Acknowledgment. A claimant shall file a petition within sixty (60) days after receipt of this Notice.

In Witness Whereof, I, John Harja, the official designee of the Governor of the State of Utah, in conformity to the laws of the State (Utah Code Sections 72-5-308 through 310 inclusive), have caused this Acknowledgment and Notice of Acknowledgment to be made.

Signed by my hand in Salt Lake City, Utah, the 7th day of November, 2008.

By the Governor's Designee

John Harja

CERTIFICATION

State of Utah)
: ss
County of Salt Lake)

I hereby certify that the signer of the foregoing document, John Harja, is personally known by me, has made a voluntary signature and taken an oath stating that he is the official designee of the Governor of the State of Utah and is authorized to sign this document on the Governor's behalf pursuant to Utah Code Section 72-5-309. He further vouched that, based upon information and belief, the facts alleged therein are true.

Dated this 7th day of November, 2008.

Notary Public
GLORIA GARDNER
Commission Number 576232
My Commission Expires
October 16, 2012
State of Utah

Gloria Gardner
Notary Public

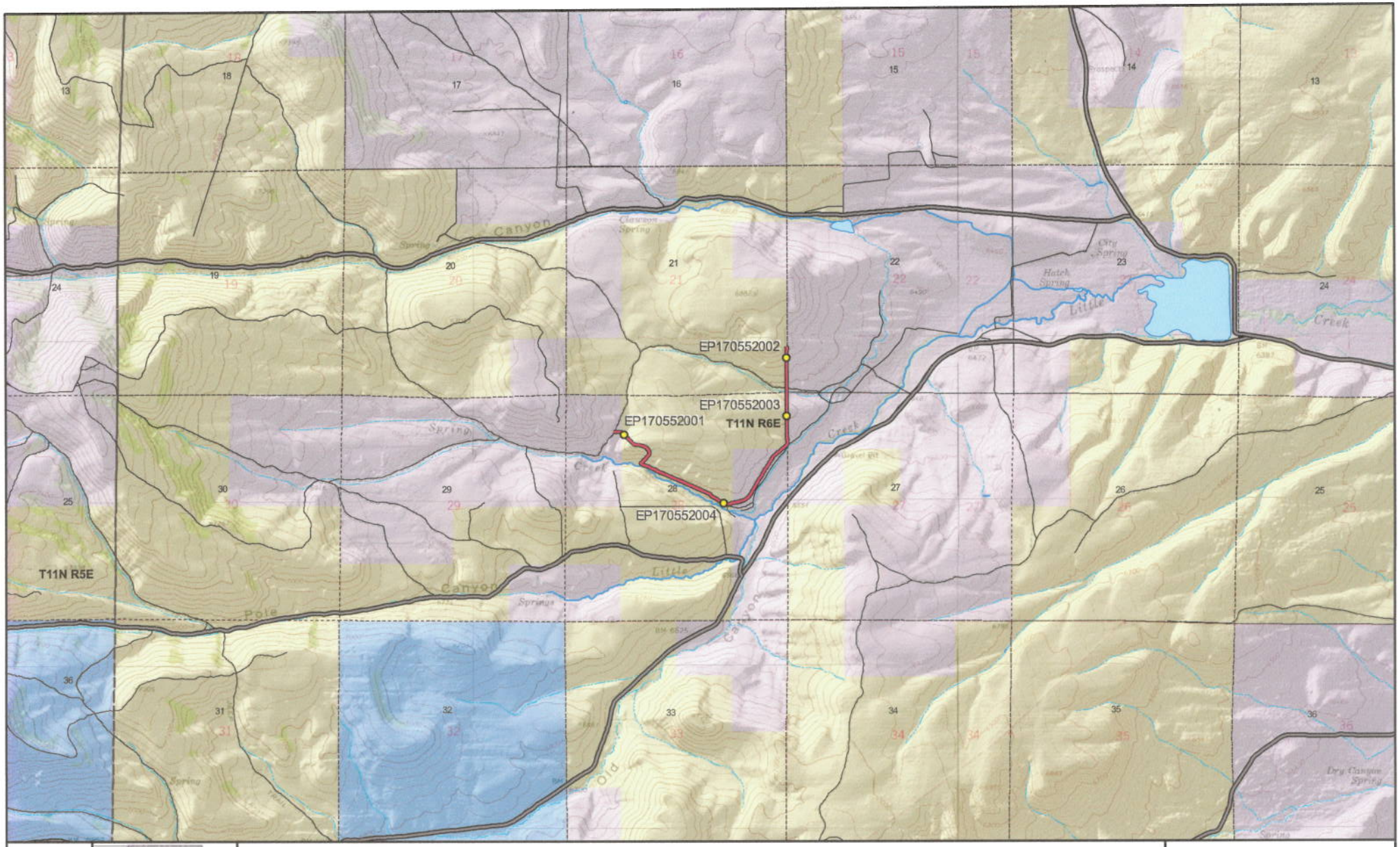

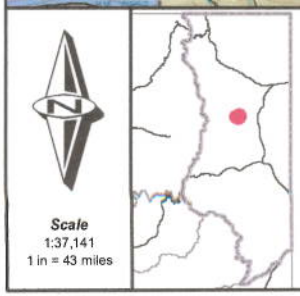

Scale
1:37,141
1 in = 43 miles

1938

AR78B - Rich County
SGID RD_ID RD170552 CO_UNIQUE AR78B

Land Ownership Categories
- BLM
- Private
- SITLA, State Trust Land
- USFS, National Forest
- State Parks and Recreation
- UDWR Wildlife Reserve

Misc
- Photo Event Point
- Section = 1 Mile

Transportation Network
- AR78B
- Title V: Issued Or Under Consideration By BLM Or County
- County B Road
- State / U.S. Highway
- Other Roads

Map prepared by the State of Utah
Automated Geographic Reference Center
Room 5130 State Office Building
Salt Lake City, Utah 84114
Oct 15, 2008

UTAH AGRC



EP170552001

EP170552002

EP170552003

EP170552004

EP000000000

EP000000000

AR78B - Rich County
SGID RD_ID RD170552

Map prepared by the State of Utah
Automated Geographic Reference Center
Room 5130 State Office Building
Salt Lake City, Utah 84114
October 27, 2008

1939

Attachment 3

Beginning & Ending Points and Township, Range, and Section References For:

Popular Name: AR78B
County: Rich
County Road Number: AR78B
State Geographic Information Database (SGID) Road Identification Number: RD170552.
Total Road Length: 1.53 miles more or less.

Beginning at a point on the road centerline located at 41 degrees 40 minutes 03.01 seconds North Latitude and -111 degrees 16 minutes 49.11 seconds West Longitude, which can be converted to mapping accuracy State Plane Utah North Zone NAD 83 feet coordinates of X = 1,700,442.1 feet and Y = 3,767,008.1 feet based on the US Survey Foot conversion.

Ending at a point on the road centerline located at 41 degrees 40 minutes 22.92 seconds North Latitude and -111 degrees 15 minutes 55.74 seconds West Longitude, which can be converted to mapping accuracy State Plane Utah North Zone NAD 83 feet coordinates of X = 1,704,487.1 feet and Y = 3,769,033.5 feet based on the US Survey Foot conversion.

This road may traverse:

Township 11 North Range 6 East, Section(s) 21,28, Salt Lake Base & Meridian
See Attachment 1 above for a cartographic depiction of the course of this road.

Attachment 4
Road Centerline Description Cover Page(s)

Popular Name: AR78B
County: Rich
County Road Number: AR78B
State Geographic Information Database (SGID) Road Identification Number: RD170552.
Total Road Length: 1.53 miles more or less.

Centerline Descriptions Of Road-Segments That Cross Over Federally Owned Land, Derived From Global Positioning System Data And Cross-checked against USGS Digital Orthophoto Quadrangles Compiled By The Utah Automated Geographic Reference Center And Entered Into The State Geographic Information Database (SGID).

Road-Segments Listed by SGID Road Identification Number (RD_ID)	Road-Segment Numbers	Believed Ownership Of Servient Estate	Approximate Segment Length	See Attached Appendix
RD170552	001	PVT	0.04 Miles	(not shown)
RD170552	002	BLM	0.68 Miles	A
RD170552	003	PVT	0.35 Miles	(not shown)
RD170552	004	BLM	0.46 Miles	B
		Total Road Length	1.53	————

*** Indicates that a Title V permit will be requested, is in process, or has been issued.**
† Indicates that road-segments crossing Forest Service land are under consideration by the state and county as of the date of this Acknowledgment and Notice of Acknowledgment.

Attachment 5

AFFIDAVIT OF CLAYTON WAMSLEY

RICH COUNTY, UTAH

RICH COUNTY D ROAD NO. AR78B

State of Utah)
: ss.
County of Rich)

I, CLAYTON WAMSLEY, testify and declare under oath as follows:

1. I am an adult competent to testify about the matters set forth in this affidavit. My testimony is based upon my personal knowledge and experience. I was born on February 25, 1928, in Garden City, Rich County, Utah. I have lived in Rich County all of my life and have been involved in ranching, on and off, in Rich County all of my life. From 1955 to 1992 I worked for the State of Utah Department of Transportation and provided assistance to the Game Warden.

2. I have traveled and am familiar with Rich County Road No. AR78B and the land it traverses.

3. I took the following steps to verify that the road I refer to in this affidavit and Rich County Road No. AR78B (the " Road") are the same road:

a. I examined a large Rich County map depicting the Road in relation to other roads, intersections and landmarks. I initialed the Road on the large map verifying that it is accurately depicted on the map and it is the road I refer to herein.

b. I examined the map attached to this affidavit depicting the Road and surrounding area and verified that the Road is accurately depicted on the map and is the road I refer to herein.

c. I viewed aerial photography of the Road, as well as ground photography, and verified that the aerial and ground photography accurately depict the road I refer to in this affidavit.

4. I have personally traveled the Road from the early 1960s through 1976 and continuing until 2004, ("the Time Period of My Experience"). It is the reputation in the community that the Road was traveled as early as the early 1900s, prior to my earliest recollection.

5. When I last traveled and observed the Road in 2004, it appeared to follow the same route as in the early 1960s, when I first traveled and observed it.

6. During the Time Period of My Experience the Road has been traveled weekly, weather permitting.

7. During the Time Period of My Experience I have personally traveled the Road by various means, including pickup truck, and I have observed others from the general public traveling it by the same means, plus ATVs.

8. During the Time Period of My Experience I have personally used the Road for hunting and I have observed others from the general public using the Road for the same purposes, plus livestock operations.

DATED this 29 day of October, 2008.

Clayton Wamsly
CLAYTON WAMSLEY

SUBSCRIBED AND SWORN to before me this 29th day of October, 2008.

Gloria Gardner
NOTARY PUBLIC

Notary Public
GLORIA GARDNER
Commission Number 576232
My Commission Expires
October 16, 2012
State of Utah

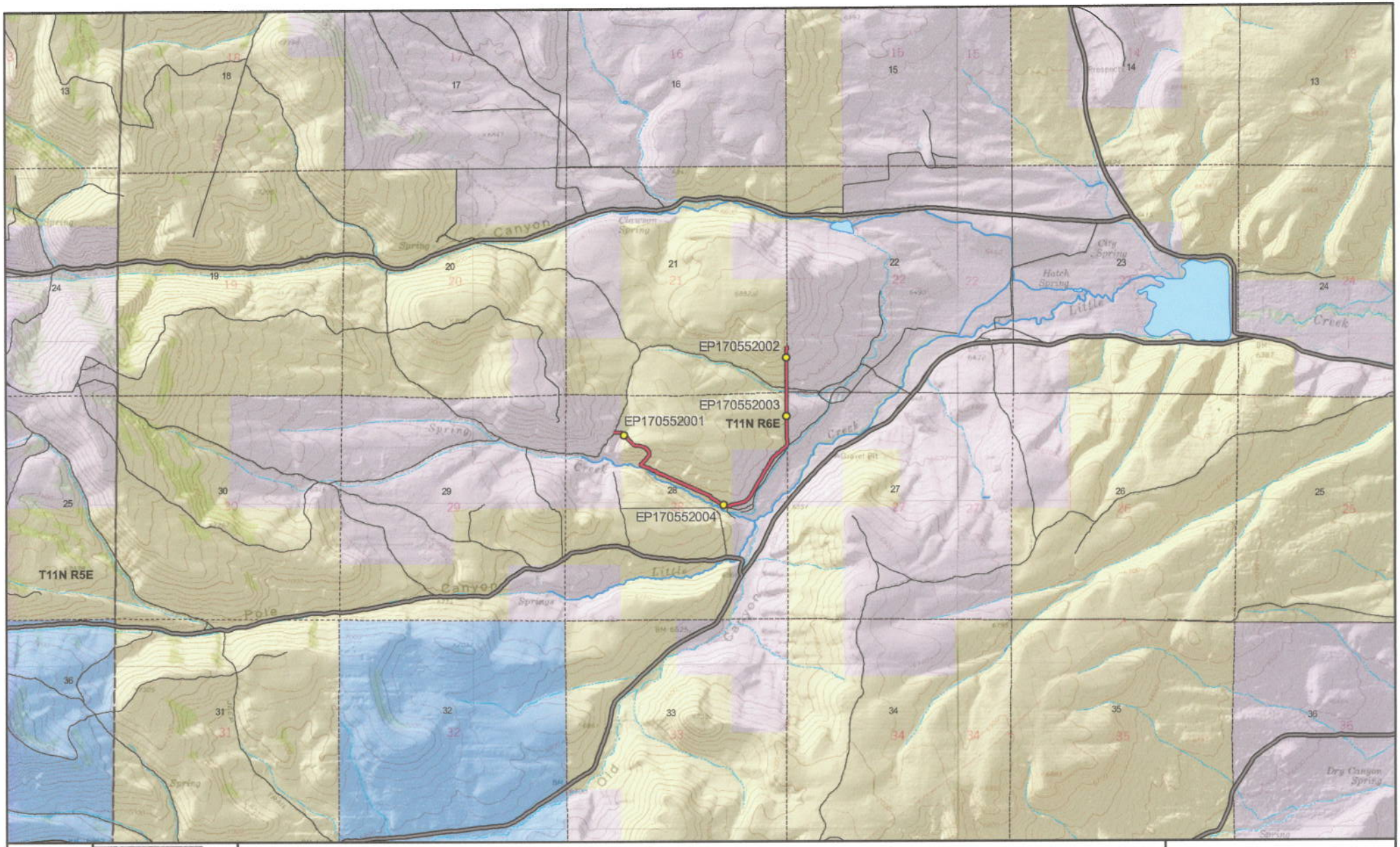

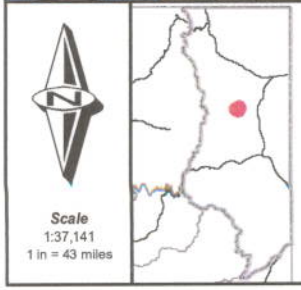

Scale
1:37,141
1 in = 43 miles

1944

AR78B - Rich County
SGID RD_ID RD170552 CO_UNIQUE AR78B

Land Ownership Categories
- BLM
- Private
- SITLA, State Trust Land
- USFS, National Forest
- State Parks and Recreation
- UDWR Wildlife Reserve

Misc
- Photo Event Point
- Section = 1 Mile

Transportation Network
- AR78B
- Title V: Issued Or Under Consideration By BLM Or County
- County B Road
- State / U.S. Highway
- Other Roads

Map prepared by the State of Utah
Automated Geographic Reference Center
Room 5130 State Office Building
Salt Lake City, Utah 84114
Oct 15, 2008

UTAH AGRC

AFFIDAVIT OF THOMAS L. BRITTON

RICH COUNTY, UTAH

RICH COUNTY D ROAD NO. AR78B

State of Utah)
: ss.
County of Rich)

I, THOMAS L. BRITTON, testify and declare under oath as follows:

1. I am an adult competent to testify about the matters set forth in this affidavit. My testimony is based upon my personal knowledge and experience. I was born on December 26, 1948, in Kalispell, Montana. I have lived in Rich County and have been involved in ranching in Rich County for 50 years.

2. I have traveled and am familiar with Rich County Road No. AR78B and the land it traverses.

3. I took the following steps to verify that the road I refer to in this affidavit and Rich County Road No. AR78B (the "Road") are the same road:

a. I examined a large Rich County map depicting the Road in relation to other roads, intersections and landmarks. I initialed the Road on the large map verifying that it is accurately depicted on the map and it is the road I refer to herein.

b. I examined the map attached to this affidavit depicting the Road and surrounding area and verified that the Road is accurately depicted on the map and is the road I refer to herein.

c. I viewed aerial photography of the Road, as well as ground photography, and verified that the aerial and ground photography accurately depict the road I refer to in this affidavit.

4. I have personally traveled the Road from the early 1960s through 1976 and continuing until the late 1990s, ("the Time Period of My Experience"). It is the reputation in the community that the Road was traveled as early as the early 1940s, prior to my earliest recollection.

5. When I last traveled and observed the Road in the late 1990s, it appeared to follow the same route as in the early 1960s, when I first traveled and observed it.

6. During the Time Period of My Experience the Road has been traveled weekly, weather permitting.

7. During the Time Period of My Experience I have personally traveled the Road by pickup truck and on horseback and I have observed others from the general public traveling it by the same means, plus ATVs.

8. During the Time Period of My Experience I have personally used the Road for hunting and livestock operations and I have observed others from the general public using the Road for the same purposes, plus access to private property.

DATED this 21 day of October, 2008.

THOMAS L. BRITTON

SUBSCRIBED AND SWORN to before me this 21st day of October, 2008.

Notary Public
GLORIA GARDNER
Commission Number 576232
My Commission Expires
October 16, 2012
State of Utah

NOTARY PUBLIC

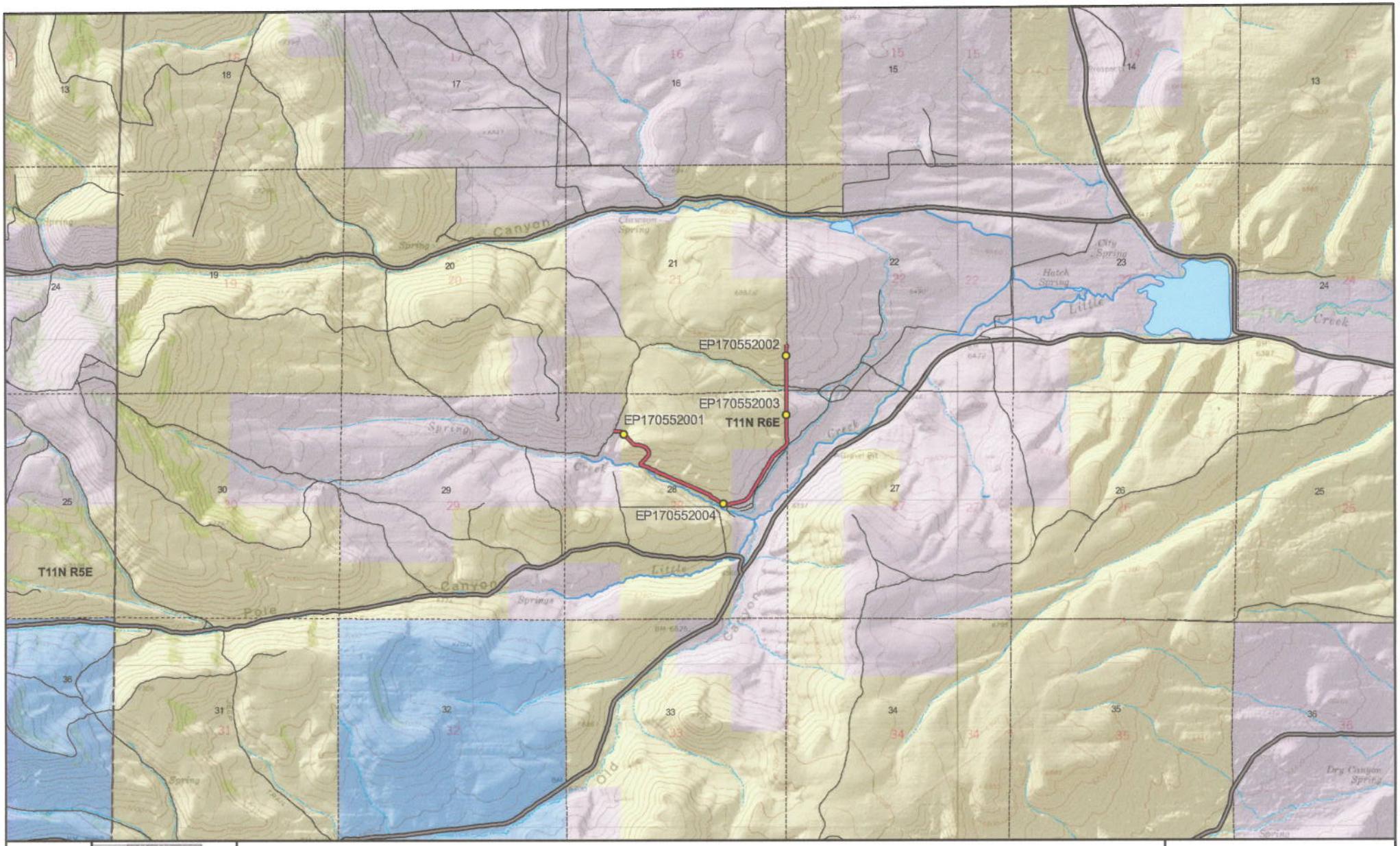

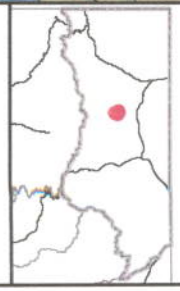

Scale
1:37,141
1 in = 43 miles

1947

AR78B - Rich County
SGID RD_ID RD170552 CO_UNIQUE AR78B

Land Ownership Categories
- BLM
- Private
- SITLA, State Trust Land
- USFS, National Forest
- State Parks and Recreation
- UDWR Wildlife Reserve

Misc
- Photo Event Point
- Section = 1 Mile

Transportation Network
- AR78B
- Title V: Issued Or Under Consideration By BLM Or County
- County B Road
- State / U.S. Highway
- Other Roads

Map prepared by the State of Utah
Automated Geographic Reference Center
Room 5130 State Office Building
Salt Lake City, Utah 84114
Oct 15, 2008

UTAH AGRC

Appendix A to Attachment 4

Popular Name: AR78B
County: Rich
County Road Number: AR78B
State Geographic Information Database (SGID) Road Identification Number: RD170552.
Road-Segment Number: 002
Road-Segment Length: 0.68 miles more or less.
Believed owner of the land underlying this road-segment is: Bureau of Land Management.

The following description is based upon the geographic coordinate system using the NAD83 Datum. The source is GPS mapping grade data as indicated in the metadata and/or the transportation data model of the State of Utah Geographic Information Database (SGID).

The road-segment itself is the monument that is identified by its physical presence on the land. The location of said physical presence is closely approximated by mapping grade Global Positioning System (GPS) data. Said data are checked against the corresponding gray-scale 1-meter Digital Orthophoto Quadrangles published by the United States Geological Survey (USGS) to verify a reasonable degree of accuracy. In circumstances where accurate satellite signal acquisition is not possible, such as deep, narrow canyons or under a canopy of dense foliage, or where very sharp curves in the road make accuracy questionable, such portions of the road were digitized from the corresponding gray-scale 1-meter Digital Orthophoto Quadrangles published by the United States Geological Survey (USGS).

This road-segment may traverse:
Township 11 North Range 6 East, Section(s) 28, Salt Lake Base & Meridian

The following description closely approximates the location of the centerline of the physical monument (AR78B)-- Segment 002 based on mapping grade Global Positioning System (GPS) data as defined above:

Beginning at a point on the road center line located at 41 degrees 40 minutes 02.84 seconds North Latitude and -111 degrees 16 minutes 46.76 seconds West Longitude, which can be converted to mapping accuracy State Plane Utah North Zone NAD 83 feet coordinates of X = 1,700,620.6 feet and Y = 3,766,991.3 feet; thence the following courses along the said road center line:

thence South 58 Degrees 09 Minutes 35 Seconds East 4.8 feet
thence South 53 Degrees 51 Minutes 43 Seconds East 9.4 feet
thence South 49 Degrees 43 Minutes 47 Seconds East 6.1 feet
thence South 48 Degrees 20 Minutes 38 Seconds East 6.6 feet
thence South 42 Degrees 25 Minutes 13 Seconds East 6.9 feet
thence South 40 Degrees 08 Minutes 12 Seconds East 5.1 feet
thence South 49 Degrees 43 Minutes 47 Seconds East 9.1 feet
thence South 45 Degrees 19 Minutes 52 Seconds East 11.1 feet
thence South 47 Degrees 37 Minutes 18 Seconds East 11.6 feet
thence South 47 Degrees 32 Minutes 01 Seconds East 12.1 feet
thence South 46 Degrees 22 Minutes 22 Seconds East 12.8 feet
thence South 47 Degrees 43 Minutes 01 Seconds East 11.1 feet

thence South 45 Degrees 19 Minutes 52 Seconds East 12.1 feet
thence South 43 Degrees 07 Minutes 42 Seconds East 12.1 feet
thence South 46 Degrees 22 Minutes 22 Seconds East 12.8 feet
thence South 47 Degrees 22 Minutes 35 Seconds East 13 feet
thence South 46 Degrees 18 Minutes 07 Seconds East 13.7 feet
thence South 47 Degrees 18 Minutes 22 Seconds East 13.5 feet
thence South 42 Degrees 19 Minutes 06 Seconds East 13.2 feet
thence South 44 Degrees 12 Minutes 28 Seconds East 11.8 feet
thence South 41 Degrees 40 Minutes 44 Seconds East 10.9 feet
thence South 45 Degrees 19 Minutes 52 Seconds East 11.1 feet
thence South 48 Degrees 27 Minutes 11 Seconds East 12.8 feet
thence South 48 Degrees 34 Minutes 15 Seconds East 12.3 feet
thence South 47 Degrees 32 Minutes 01 Seconds East 12.1 feet
thence South 43 Degrees 17 Minutes 08 Seconds East 13 feet
thence South 43 Degrees 25 Minutes 19 Seconds East 13.9 feet
thence South 56 Degrees 17 Minutes 06 Seconds East 14.7 feet
thence South 38 Degrees 59 Minutes 27 Seconds East 16.8 feet
thence South 42 Degrees 36 Minutes 17 Seconds East 19.5 feet
thence South 40 Degrees 41 Minutes 44 Seconds East 17.2 feet
thence South 41 Degrees 51 Minutes 46 Seconds East 15.3 feet
thence South 53 Degrees 54 Minutes 01 Seconds East 17.1 feet
thence South 70 Degrees 53 Minutes 28 Seconds East 17.8 feet
thence South 78 Degrees 46 Minutes 15 Seconds East 14.7 feet
thence South 80 Degrees 09 Minutes 20 Seconds East 13 feet
thence South 83 Degrees 04 Minutes 40 Seconds East 18.2 feet
thence South 81 Degrees 39 Minutes 28 Seconds East 19.6 feet
thence South 84 Degrees 58 Minutes 31 Seconds East 21.1 feet
thence South 84 Degrees 11 Minutes 04 Seconds East 21.5 feet
thence South 81 Degrees 10 Minutes 07 Seconds East 20.6 feet
thence South 79 Degrees 22 Minutes 37 Seconds East 20.7 feet
thence South 76 Degrees 54 Minutes 00 Seconds East 22.6 feet
thence South 75 Degrees 13 Minutes 48 Seconds East 21.4 feet
thence South 67 Degrees 38 Minutes 14 Seconds East 19.6 feet
thence South 63 Degrees 18 Minutes 01 Seconds East 18.1 feet
thence South 62 Degrees 06 Minutes 49 Seconds East 15.3 feet
thence South 62 Degrees 44 Minutes 02 Seconds East 16.3 feet
thence South 61 Degrees 24 Minutes 17 Seconds East 14.2 feet
thence South 54 Degrees 47 Minutes 36 Seconds East 11.3 feet
thence South 50 Degrees 46 Minutes 17 Seconds East 9.8 feet
thence South 48 Degrees 20 Minutes 38 Seconds East 8.8 feet
thence South 42 Degrees 36 Minutes 17 Seconds East 9.8 feet
thence South 38 Degrees 22 Minutes 41 Seconds East 9.6 feet
thence South 39 Degrees 37 Minutes 14 Seconds East 9.3 feet
thence South 32 Degrees 36 Minutes 24 Seconds East 7.4 feet
thence South 37 Degrees 38 Minutes 06 Seconds East 8.7 feet
thence South 41 Degrees 08 Minutes 46 Seconds East 9.5 feet
thence South 34 Degrees 29 Minutes 27 Seconds East 11.1 feet
thence South 36 Degrees 51 Minutes 36 Seconds East 11 feet
thence South 30 Degrees 58 Minutes 54 Seconds East 10.3 feet

thence South 25 Degrees 58 Minutes 19 Seconds East 9.1 feet
thence South 23 Degrees 31 Minutes 47 Seconds East 10 feet
thence South 14 Degrees 42 Minutes 45 Seconds East 13.2 feet
thence South 02 Degrees 59 Minutes 39 Seconds East 14.1 feet
thence South 06 Degrees 22 Minutes 43 Seconds West 11.2 feet
thence South 06 Degrees 27 Minutes 28 Seconds West 13.9 feet
thence South 16 Degrees 54 Minutes 36 Seconds West 10 feet
thence South 24 Degrees 26 Minutes 38 Seconds West 9.4 feet
thence South 34 Degrees 39 Minutes 39 Seconds West 8 feet
thence South 40 Degrees 29 Minutes 02 Seconds West 9.5 feet
thence South 39 Degrees 08 Minutes 28 Seconds West 7.2 feet
thence South 44 Degrees 40 Minutes 07 Seconds West 8.8 feet
thence South 49 Degrees 04 Minutes 03 Seconds West 9.1 feet
thence South 45 Degrees 56 Minutes 30 Seconds West 10.4 feet
thence South 44 Degrees 40 Minutes 07 Seconds West 9.7 feet
thence South 39 Degrees 28 Minutes 27 Seconds West 10.3 feet
thence South 35 Degrees 12 Minutes 23 Seconds West 8.5 feet
thence South 40 Degrees 02 Minutes 00 Seconds West 8.6 feet
thence South 32 Degrees 08 Minutes 24 Seconds West 8.6 feet
thence South 32 Degrees 46 Minutes 48 Seconds West 9 feet
thence South 35 Degrees 12 Minutes 23 Seconds West 8.5 feet
thence South 35 Degrees 41 Minutes 46 Seconds West 8.9 feet
thence South 38 Degrees 57 Minutes 29 Seconds West 9.3 feet
thence South 42 Degrees 22 Minutes 41 Seconds West 11.6 feet
thence South 46 Degrees 57 Minutes 33 Seconds West 11.6 feet
thence South 51 Degrees 00 Minutes 32 Seconds West 10.5 feet
thence South 49 Degrees 04 Minutes 03 Seconds West 12.1 feet
thence South 47 Degrees 23 Minutes 42 Seconds West 9.8 feet
thence South 46 Degrees 24 Minutes 16 Seconds West 15.3 feet
thence South 49 Degrees 04 Minutes 03 Seconds West 18.2 feet
thence South 44 Degrees 40 Minutes 07 Seconds West 18.1 feet
thence South 51 Degrees 12 Minutes 54 Seconds West 14.2 feet
thence South 46 Degrees 08 Minutes 15 Seconds West 9.1 feet
thence South 27 Degrees 04 Minutes 35 Seconds West 10 feet
thence South 04 Degrees 08 Minutes 42 Seconds East 9.9 feet
thence South 32 Degrees 31 Minutes 36 Seconds East 10.5 feet
thence South 59 Degrees 00 Minutes 08 Seconds East 8.8 feet
thence South 61 Degrees 26 Minutes 40 Seconds East 10.9 feet
thence South 64 Degrees 37 Minutes 16 Seconds East 9.8 feet
thence South 66 Degrees 54 Minutes 08 Seconds East 10.7 feet
thence South 68 Degrees 17 Minutes 41 Seconds East 14.9 feet
thence South 63 Degrees 45 Minutes 58 Seconds East 11 feet
thence South 66 Degrees 11 Minutes 08 Seconds East 10.4 feet
thence South 64 Degrees 33 Minutes 42 Seconds East 10.6 feet
thence South 72 Degrees 58 Minutes 37 Seconds East 11 feet
thence South 70 Degrees 28 Minutes 33 Seconds East 12.6 feet
thence South 72 Degrees 53 Minutes 02 Seconds East 12 feet
thence South 74 Degrees 23 Minutes 08 Seconds East 14.3 feet
thence South 73 Degrees 37 Minutes 54 Seconds East 17.1 feet

thence South 74 Degrees 41 Minutes 20 Seconds East 17 feet
thence South 63 Degrees 45 Minutes 58 Seconds East 15.4 feet
thence South 66 Degrees 22 Minutes 07 Seconds East 12.9 feet
thence South 61 Degrees 16 Minutes 35 Seconds East 13.5 feet
thence South 57 Degrees 30 Minutes 09 Seconds East 12.1 feet
thence South 57 Degrees 51 Minutes 35 Seconds East 12.8 feet
thence South 58 Degrees 37 Minutes 47 Seconds East 13.1 feet
thence South 58 Degrees 10 Minutes 43 Seconds East 13.6 feet
thence South 60 Degrees 35 Minutes 10 Seconds East 13.2 feet
thence South 66 Degrees 06 Minutes 12 Seconds East 14.4 feet
thence South 73 Degrees 56 Minutes 29 Seconds East 17.4 feet
thence South 76 Degrees 52 Minutes 57 Seconds East 15.5 feet
thence South 63 Degrees 45 Minutes 58 Seconds East 11.7 feet
thence South 74 Degrees 44 Minutes 18 Seconds East 14.7 feet
thence South 68 Degrees 47 Minutes 24 Seconds East 13.4 feet
thence South 45 Degrees 19 Minutes 52 Seconds East 13 feet
thence South 49 Degrees 43 Minutes 47 Seconds East 15.1 feet
thence South 54 Degrees 29 Minutes 36 Seconds East 14.6 feet
thence South 59 Degrees 35 Minutes 44 Seconds East 14.1 feet
thence South 67 Degrees 34 Minutes 48 Seconds East 11 feet
thence South 56 Degrees 38 Minutes 27 Seconds East 14.2 feet
thence North 80 Degrees 55 Minutes 21 Seconds East 8.6 feet
thence South 60 Degrees 04 Minutes 29 Seconds East 13.7 feet
thence South 65 Degrees 39 Minutes 15 Seconds East 13.4 feet
thence South 69 Degrees 12 Minutes 23 Seconds East 15.5 feet
thence South 72 Degrees 13 Minutes 38 Seconds East 18 feet
thence South 68 Degrees 44 Minutes 09 Seconds East 16.9 feet
thence South 65 Degrees 28 Minutes 02 Seconds East 14.8 feet
thence South 64 Degrees 49 Minutes 02 Seconds East 16 feet
thence South 69 Degrees 17 Minutes 37 Seconds East 13.7 feet
thence South 69 Degrees 10 Minutes 11 Seconds East 10.9 feet
thence South 64 Degrees 25 Minutes 28 Seconds East 12.8 feet
thence South 67 Degrees 53 Minutes 18 Seconds East 16.3 feet
thence South 68 Degrees 31 Minutes 47 Seconds East 17.7 feet
thence South 59 Degrees 32 Minutes 49 Seconds East 18 feet
thence South 58 Degrees 00 Minutes 41 Seconds East 19 feet
thence South 72 Degrees 12 Minutes 33 Seconds East 19 feet
thence South 67 Degrees 32 Minutes 55 Seconds East 17.8 feet
thence South 68 Degrees 01 Minutes 29 Seconds East 13.8 feet
thence South 63 Degrees 45 Minutes 58 Seconds East 14.7 feet
thence South 69 Degrees 46 Minutes 30 Seconds East 16.8 feet
thence South 65 Degrees 59 Minutes 24 Seconds East 15.1 feet
thence South 63 Degrees 10 Minutes 53 Seconds East 14.4 feet
thence South 65 Degrees 53 Minutes 13 Seconds East 15.9 feet
thence South 68 Degrees 07 Minutes 39 Seconds East 17.4 feet
thence South 64 Degrees 15 Minutes 20 Seconds East 17.2 feet
thence South 69 Degrees 31 Minutes 27 Seconds East 17.6 feet
thence South 66 Degrees 34 Minutes 54 Seconds East 17.9 feet
thence South 72 Degrees 19 Minutes 37 Seconds East 13.8 feet

thence South 71 Degrees 28 Minutes 40 Seconds East 14.2 feet
thence South 69 Degrees 00 Minutes 47 Seconds East 14.4 feet
thence South 63 Degrees 45 Minutes 58 Seconds East 13.2 feet
thence South 66 Degrees 46 Minutes 44 Seconds East 14 feet
thence South 63 Degrees 18 Minutes 01 Seconds East 18.1 feet
thence South 68 Degrees 55 Minutes 05 Seconds East 18 feet
thence South 66 Degrees 22 Minutes 07 Seconds East 16.2 feet
thence South 67 Degrees 53 Minutes 18 Seconds East 16.3 feet
thence South 66 Degrees 09 Minutes 07 Seconds East 17.6 feet
thence South 67 Degrees 47 Minutes 17 Seconds East 18.8 feet
thence South 69 Degrees 39 Minutes 24 Seconds East 18.6 feet
thence South 68 Degrees 07 Minutes 39 Seconds East 17.4 feet
thence South 64 Degrees 18 Minutes 05 Seconds East 15.7 feet
thence South 63 Degrees 12 Minutes 35 Seconds East 15.1 feet
thence South 63 Degrees 45 Minutes 57 Seconds East 14.7 feet
thence South 64 Degrees 21 Minutes 24 Seconds East 14.2 feet
thence South 62 Degrees 41 Minutes 06 Seconds East 15.6 feet
thence South 69 Degrees 04 Minutes 50 Seconds East 12.7 feet
thence South 69 Degrees 17 Minutes 37 Seconds East 13.7 feet
thence South 67 Degrees 42 Minutes 40 Seconds East 12.8 feet
thence South 68 Degrees 31 Minutes 47 Seconds East 12.4 feet
thence South 65 Degrees 53 Minutes 13 Seconds East 11.9 feet
thence South 68 Degrees 31 Minutes 47 Seconds East 8.8 feet
thence South 64 Degrees 41 Minutes 24 Seconds East 9.1 feet
thence South 64 Degrees 27 Minutes 53 Seconds East 12 feet
thence South 63 Degrees 45 Minutes 57 Seconds East 12.5 feet
thence South 66 Degrees 56 Minutes 45 Seconds East 13.2 feet
thence South 69 Degrees 22 Minutes 31 Seconds East 16.5 feet
thence South 63 Degrees 16 Minutes 50 Seconds East 17.3 feet
thence South 67 Degrees 16 Minutes 47 Seconds East 16.8 feet
thence South 76 Degrees 17 Minutes 41 Seconds East 16.2 feet
thence South 87 Degrees 50 Minutes 29 Seconds East 15.1 feet
thence South 57 Degrees 35 Minutes 45 Seconds East 16.4 feet
thence South 59 Degrees 34 Minutes 06 Seconds East 16 feet
thence South 64 Degrees 55 Minutes 24 Seconds East 14.5 feet
thence South 61 Degrees 24 Minutes 17 Seconds East 14.2 feet
thence South 73 Degrees 52 Minutes 16 Seconds East 15.1 feet
thence South 61 Degrees 43 Minutes 14 Seconds East 12.3 feet
thence South 57 Degrees 01 Minutes 13 Seconds East 13.7 feet
thence South 71 Degrees 28 Minutes 40 Seconds East 14.2 feet
thence South 68 Degrees 01 Minutes 29 Seconds East 13.8 feet
thence South 65 Degrees 33 Minutes 21 Seconds East 14.1 feet
thence South 66 Degrees 46 Minutes 44 Seconds East 14 feet
thence South 61 Degrees 56 Minutes 17 Seconds East 13.8 feet
thence South 64 Degrees 21 Minutes 24 Seconds East 14.2 feet
thence South 65 Degrees 39 Minutes 15 Seconds East 13.4 feet
thence South 62 Degrees 01 Minutes 49 Seconds East 14.5 feet
thence South 68 Degrees 47 Minutes 24 Seconds East 13.4 feet
thence South 64 Degrees 59 Minutes 05 Seconds East 13.8 feet

thence South 70 Degrees 14 Minutes 09 Seconds East 14.3 feet
thence South 66 Degrees 31 Minutes 30 Seconds East 12.2 feet
thence South 63 Degrees 06 Minutes 54 Seconds East 12.9 feet
thence South 57 Degrees 30 Minutes 09 Seconds East 12.1 feet
thence South 71 Degrees 53 Minutes 46 Seconds East 14.5 feet
thence South 68 Degrees 55 Minutes 05 Seconds East 18 feet
thence South 68 Degrees 57 Minutes 37 Seconds East 16.2 feet
thence South 60 Degrees 54 Minutes 13 Seconds East 14.7 feet
thence South 67 Degrees 29 Minutes 50 Seconds East 13.5 feet
thence South 69 Degrees 17 Minutes 37 Seconds East 13.7 feet
thence South 70 Degrees 14 Minutes 09 Seconds East 14.3 feet
thence South 63 Degrees 10 Minutes 53 Seconds East 14.4 feet
thence South 58 Degrees 30 Minutes 13 Seconds East 11.2 feet
thence South 33 Degrees 21 Minutes 18 Seconds East 7.8 feet
thence South 26 Degrees 53 Minutes 46 Seconds East 11.7 feet
thence South 25 Degrees 06 Minutes 22 Seconds East 14.1 feet
thence South 38 Degrees 12 Minutes 22 Seconds East 7.5 feet
thence South 51 Degrees 02 Minutes 30 Seconds East 9.3 feet
thence South 59 Degrees 57 Minutes 07 Seconds East 11 feet
thence South 61 Degrees 08 Minutes 01 Seconds East 12.8 feet
thence South 60 Degrees 45 Minutes 11 Seconds East 14 feet
thence South 61 Degrees 31 Minutes 13 Seconds East 15 feet
thence South 59 Degrees 22 Minutes 02 Seconds East 15.3 feet
thence South 59 Degrees 37 Minutes 53 Seconds East 12.2 feet
thence South 59 Degrees 06 Minutes 45 Seconds East 12.7 feet
thence South 56 Degrees 59 Minutes 25 Seconds East 14.9 feet
thence South 60 Degrees 43 Minutes 36 Seconds East 16.6 feet
thence South 60 Degrees 25 Minutes 56 Seconds East 15.1 feet
thence South 58 Degrees 49 Minutes 36 Seconds East 11.9 feet
thence South 52 Degrees 14 Minutes 32 Seconds East 15.4 feet
thence South 54 Degrees 23 Minutes 20 Seconds East 16.2 feet
thence South 57 Degrees 15 Minutes 37 Seconds East 16.8 feet
thence South 57 Degrees 57 Minutes 01 Seconds East 15.9 feet
thence South 58 Degrees 12 Minutes 22 Seconds East 16.7 feet
thence South 59 Degrees 32 Minutes 49 Seconds East 18 feet
thence South 60 Degrees 58 Minutes 24 Seconds East 18.1 feet
thence South 62 Degrees 46 Minutes 41 Seconds East 17 feet
thence South 63 Degrees 45 Minutes 57 Seconds East 16.9 feet
thence South 56 Degrees 55 Minutes 23 Seconds East 18.5 feet
thence South 54 Degrees 13 Minutes 58 Seconds East 19.5 feet
thence South 62 Degrees 09 Minutes 09 Seconds East 20.9 feet
thence South 76 Degrees 03 Minutes 00 Seconds East 18.6 feet
thence North 89 Degrees 40 Minutes 07 Seconds East 20 feet
thence North 84 Degrees 37 Minutes 35 Seconds East 22.4 feet
thence North 84 Degrees 57 Minutes 39 Seconds East 28 feet
thence North 88 Degrees 51 Minutes 42 Seconds East 23.3 feet
thence North 72 Degrees 58 Minutes 10 Seconds East 13.7 feet
thence North 74 Degrees 14 Minutes 48 Seconds East 9.9 feet
thence North 25 Degrees 00 Minutes 54 Seconds East 13.8 feet

thence North 80 Degrees 30 Minutes 23 Seconds East 10.3 feet
thence North 61 Degrees 54 Minutes 37 Seconds East 14.1 feet
thence North 81 Degrees 32 Minutes 19 Seconds East 16.2 feet
thence North 77 Degrees 29 Minutes 50 Seconds East 1.7 feet more or less to **the ending point at:** 41 degrees 39 minutes 46.46 seconds North Latitude and -111 degrees 16 minutes 12.51 seconds West Longitude, which can be converted to mapping accuracy State Plane Utah North Zone NAD 83 feet coordinates of X = 1,703,224.5 feet and Y = 3,765,339.5 feet.

Appendix B to Attachment 4

Popular Name: AR78B
County: Rich
County Road Number: AR78B
State Geographic Information Database (SGID) Road Identification Number: RD170552.
Road-Segment Number: 004
Road-Segment Length: 0.46 miles more or less.
Believed owner of the land underlying this road-segment is: Bureau of Land Management.

The following description is based upon the geographic coordinate system using the NAD83 Datum. The source is GPS mapping grade data as indicated in the metadata and/or the transportation data model of the State of Utah Geographic Information Database (SGID).

The road-segment itself is the monument that is identified by its physical presence on the land. The location of said physical presence is closely approximated by mapping grade Global Positioning System (GPS) data. Said data are checked against the corresponding gray-scale 1-meter Digital Orthophoto Quadrangles published by the United States Geological Survey (USGS) to verify a reasonable degree of accuracy. In circumstances where accurate satellite signal acquisition is not possible, such as deep, narrow canyons or under a canopy of dense foliage, or where very sharp curves in the road make accuracy questionable, such portions of the road were digitized from the corresponding gray-scale 1-meter Digital Orthophoto Quadrangles published by the United States Geological Survey (USGS).

This road-segment may traverse:
Township 11 North Range 6 East, Section(s) 21,28, Salt Lake Base & Meridian

The following description closely approximates the location of the centerline of the physical monument (AR78B)-- Segment 004 based on mapping grade Global Positioning System (GPS) data as defined above:

Beginning at a point on the road center line located at 41 degrees 39 minutes 59.17 seconds North Latitude and -111 degrees 15 minutes 56.77 seconds West Longitude, which can be converted to mapping accuracy State Plane Utah North Zone NAD 83 feet coordinates of X = 1,704,415.5 feet and Y = 3,766,629.2 feet; thence the following courses along the said road center line:

thence North 50 Degrees 36 Minutes 05 Seconds East 13.7 feet
thence North 53 Degrees 10 Minutes 02 Seconds East 20.4 feet
thence North 46 Degrees 36 Minutes 37 Seconds East 27.4 feet
thence North 47 Degrees 25 Minutes 57 Seconds East 33.7 feet
thence North 50 Degrees 25 Minutes 53 Seconds East 25.4 feet
thence North 06 Degrees 39 Minutes 38 Seconds East 35.1 feet
thence North 02 Degrees 27 Minutes 41 Seconds East 26.9 feet
thence North 00 Degrees 27 Minutes 52 Seconds East 23.6 feet
thence North 00 Degrees 19 Minutes 52 Seconds West 19.4 feet
thence North 01 Degrees 21 Minutes 14 Seconds West 18.4 feet
thence North 06 Degrees 11 Minutes 13 Seconds West 12.9 feet
thence North 05 Degrees 46 Minutes 17 Seconds West 6.9 feet

thence North 02 Degrees 10 Minutes 43 Seconds West 10.2 feet
thence North 04 Degrees 50 Minutes 42 Seconds West 12.5 feet
thence North 05 Degrees 05 Minutes 41 Seconds West 11.9 feet
thence North 00 Degrees 19 Minutes 52 Seconds West 12.5 feet
thence North 08 Degrees 30 Minutes 38 Seconds East 14.9 feet
thence North 00 Degrees 19 Minutes 52 Seconds West 19 feet
thence North 01 Degrees 17 Minutes 09 Seconds West 19.7 feet
thence North 00 Degrees 31 Minutes 26 Seconds East 22 feet
thence North 02 Degrees 51 Minutes 26 Seconds West 22.3 feet
thence North 02 Degrees 37 Minutes 18 Seconds West 24.6 feet
thence North 02 Degrees 39 Minutes 09 Seconds West 24.3 feet
thence North 01 Degrees 05 Minutes 42 Seconds West 24.6 feet
thence North 01 Degrees 08 Minutes 15 Seconds East 25.6 feet
thence North 01 Degrees 02 Minutes 18 Seconds West 26.6 feet
thence North 00 Degrees 19 Minutes 52 Seconds West 26.9 feet
thence North 00 Degrees 55 Minutes 40 Seconds East 29.9 feet
thence North 01 Degrees 34 Minutes 35 Seconds West 30.2 feet
thence North 01 Degrees 39 Minutes 48 Seconds West 28.2 feet
thence North 03 Degrees 01 Minutes 31 Seconds West 27.9 feet
thence North 02 Degrees 16 Minutes 17 Seconds East 28.9 feet
thence North 02 Degrees 18 Minutes 04 Seconds East 28.6 feet
thence North 01 Degrees 00 Minutes 18 Seconds West 27.9 feet
thence North 01 Degrees 46 Minutes 52 Seconds West 25.9 feet
thence North 00 Degrees 19 Minutes 52 Seconds West 25.9 feet
thence North 00 Degrees 20 Minutes 06 Seconds East 28.2 feet
thence North 00 Degrees 55 Minutes 40 Seconds East 29.9 feet
thence North 00 Degrees 55 Minutes 18 Seconds West 31.8 feet
thence North 00 Degrees 53 Minutes 34 Seconds West 33.5 feet
thence North 00 Degrees 51 Minutes 41 Seconds West 35.4 feet
thence North 00 Degrees 48 Minutes 16 Seconds West 39.7 feet
thence North 00 Degrees 19 Minutes 52 Seconds West 41 feet
thence North 00 Degrees 12 Minutes 33 Seconds East 34.8 feet
thence North 00 Degrees 59 Minutes 50 Seconds West 28.2 feet
thence North 00 Degrees 19 Minutes 52 Seconds West 28.6 feet
thence North 00 Degrees 19 Minutes 52 Seconds West 28.2 feet
thence North 00 Degrees 19 Minutes 52 Seconds West 28.6 feet
thence North 01 Degrees 33 Minutes 00 Seconds West 30.9 feet
thence North 00 Degrees 19 Minutes 52 Seconds West 32.2 feet
thence North 00 Degrees 19 Minutes 52 Seconds West 33.1 feet
thence North 00 Degrees 58 Minutes 29 Seconds West 29.2 feet
thence North 00 Degrees 19 Minutes 52 Seconds West 24.3 feet
thence North 02 Degrees 47 Minutes 22 Seconds West 18.4 feet
thence North 02 Degrees 57 Minutes 12 Seconds West 4.3 feet
thence North 04 Degrees 20 Minutes 43 Seconds West 18.8 feet
thence North 00 Degrees 44 Minutes 59 Seconds East 17.4 feet
thence North 00 Degrees 39 Minutes 23 Seconds East 19 feet
thence North 04 Degrees 25 Minutes 00 Seconds West 18.4 feet
thence North 02 Degrees 29 Minutes 31 Seconds West 17.4 feet
thence North 08 Degrees 05 Minutes 46 Seconds West 7.3 feet

thence North 07 Degrees 10 Minutes 26 Seconds West 8.3 feet
thence North 01 Degrees 52 Minutes 17 Seconds East 17.1 feet
thence North 03 Degrees 08 Minutes 13 Seconds East 10.9 feet
thence North 02 Degrees 40 Minutes 53 Seconds East 12.5 feet
thence North 03 Degrees 20 Minutes 38 Seconds West 12.5 feet
thence North 00 Degrees 19 Minutes 52 Seconds West 13.5 feet
thence North 00 Degrees 19 Minutes 52 Seconds West 12.5 feet
thence North 00 Degrees 19 Minutes 52 Seconds West 11.8 feet
thence North 00 Degrees 19 Minutes 52 Seconds West 11.5 feet
thence North 00 Degrees 19 Minutes 52 Seconds West 11.2 feet
thence North 05 Degrees 31 Minutes 29 Seconds East 12.9 feet
thence North 01 Degrees 01 Minutes 58 Seconds East 13.8 feet
thence North 01 Degrees 28 Minutes 36 Seconds West 16.4 feet
thence North 01 Degrees 49 Minutes 47 Seconds East 17.4 feet
thence North 00 Degrees 50 Minutes 16 Seconds East 16.1 feet
thence North 04 Degrees 25 Minutes 00 Seconds West 13.8 feet
thence North 02 Degrees 12 Minutes 49 Seconds East 14.8 feet
thence North 01 Degrees 28 Minutes 36 Seconds West 16.4 feet
thence North 01 Degrees 30 Minutes 00 Seconds West 16.1 feet
thence North 00 Degrees 51 Minutes 44 Seconds East 15.8 feet
thence North 00 Degrees 19 Minutes 52 Seconds West 18.7 feet
thence North 02 Degrees 12 Minutes 32 Seconds West 20 feet
thence North 00 Degrees 19 Minutes 52 Seconds West 19.4 feet
thence North 00 Degrees 43 Minutes 47 Seconds East 17.7 feet
thence North 01 Degrees 30 Minutes 59 Seconds East 20.4 feet
thence North 00 Degrees 37 Minutes 25 Seconds East 19.7 feet
thence North 00 Degrees 19 Minutes 52 Seconds West 18.1 feet
thence North 01 Degrees 24 Minutes 43 Seconds West 17.4 feet
thence North 01 Degrees 21 Minutes 15 Seconds West 18.4 feet
thence North 02 Degrees 24 Minutes 49 Seconds West 18.1 feet
thence North 00 Degrees 19 Minutes 52 Seconds West 18.7 feet
thence North 00 Degrees 19 Minutes 52 Seconds West 17.7 feet
thence North 04 Degrees 34 Minutes 03 Seconds West 17.8 feet
thence North 09 Degrees 47 Minutes 36 Seconds West 18 feet
thence North 00 Degrees 53 Minutes 15 Seconds East 15.4 feet
thence North 12 Degrees 59 Minutes 36 Seconds East 12.8 feet
thence North 08 Degrees 08 Minutes 24 Seconds East 15.6 feet
thence North 03 Degrees 06 Minutes 08 Seconds East 16.4 feet
thence North 03 Degrees 06 Minutes 08 Seconds East 16.4 feet
thence North 01 Degrees 27 Minutes 15 Seconds West 16.7 feet
thence North 04 Degrees 04 Minutes 03 Seconds East 17.1 feet
thence North 02 Degrees 47 Minutes 27 Seconds East 18.1 feet
thence North 01 Degrees 42 Minutes 51 Seconds East 18.4 feet
thence North 01 Degrees 32 Minutes 48 Seconds East 20 feet
thence North 00 Degrees 19 Minutes 52 Seconds West 21.3 feet
thence North 00 Degrees 19 Minutes 52 Seconds West 20.3 feet
thence North 00 Degrees 19 Minutes 52 Seconds West 21 feet
thence North 02 Degrees 07 Minutes 15 Seconds West 21 feet
thence North 03 Degrees 06 Minutes 04 Seconds West 20.4 feet

thence North 01 Degrees 16 Minutes 13 Seconds West 20 feet
thence North 05 Degrees 03 Minutes 29 Seconds East 17.5 feet
thence North 01 Degrees 24 Minutes 43 Seconds West 17.4 feet
thence North 00 Degrees 51 Minutes 44 Seconds East 15.8 feet
thence North 02 Degrees 06 Minutes 19 Seconds East 15.4 feet
thence North 04 Degrees 09 Minutes 12 Seconds East 16.8 feet
thence North 02 Degrees 58 Minutes 14 Seconds East 17.1 feet
thence North 00 Degrees 48 Minutes 52 Seconds East 16.4 feet
thence North 00 Degrees 19 Minutes 52 Seconds West 10.2 feet
thence North 09 Degrees 47 Minutes 36 Seconds West 8 feet
thence North 27 Degrees 58 Minutes 37 Seconds West 7.8 feet
thence North 40 Degrees 34 Minutes 03 Seconds West 5.6 feet
thence North 39 Degrees 37 Minutes 13 Seconds West 4.7 feet more or less to **the ending point at:** 41 degrees 40 minutes 22.92 seconds North Latitude and -111 degrees 15 minutes 55.74 seconds West Longitude, which can be converted to mapping accuracy State Plane Utah North Zone NAD 83 feet coordinates of X = 1,704,487.1 feet and Y = 3,769,033.5 feet.