Recorded NOV 13 2008 Filing No. 76027
At 9:00 AM/PM in Book 510 Page 331
Fee No Fee Debra L. Ames Rich County Recorder
Requested by State of Utah

Acknowledgment and Notice of Acknowledgment of Acceptance of R.S. 2477 Right-of-Way Grant

THE STATE OF UTAH

TO ALL WHOM THESE PRESENTS SHALL COME, Greeting:

Know ye, This is an Acknowledgment and Notice of Acknowledgment made under Utah Code Sections 72-5-309 through 310 inclusive, that the grant of the United States of America of "the right of way for the construction of highways over public lands, not reserved for public uses" under United States Revised Statutes 2477 (43 U.S.C. Section 932 (repealed October 21, 1976, with proviso recognizing the validity of rights-of-way already established)) was accepted for and on behalf of the State of Utah and its political subdivision Rich County as it pertains to the highway located in Rich County known as AR105A; County Road Number: AR105A; State Geographic Information Database (SGID) Road Identification Number: RD170356. Total road length is 0.37 miles more or less.

The reason for this Acknowledgment and Notice of Acknowledgment includes, but is not limited to, the fact that the road was constructed, mechanically, or by continuous use as a public highway for a period of at least ten years, over public lands not reserved for public uses, prior to the earlier of (a) the October 21, 1976 repeal of R.S. 2477 or (b) the date the servient estate was reserved for public uses.

This Acknowledgment and Notice of Acknowledgment applies only to the segments of the road that traverse land owned by the Bureau of Land Management, United States Department of the Interior, and does not apply to segments of the road that traverse land owned by any other person or entity. The State of Utah and its political subdivisions reserve the right to make further acknowledgments and notices of acknowledgment with regard to road segments that traverse land owned by other entities, including the United States of America, through one or more of its agencies.

A printed copy of a map showing the location of the road in said county is appended hereto as "Attachment 1," a printed copy of representative photos of the road is appended hereto as "Attachment 2," a printed copy of a description of the beginning and ending points of the entire road together with a list of Townships, Ranges and Sections that may be traversed by the road in said county is appended hereto as "Attachment 3," and a printed copy of the Road Centerline Description Cover Page(s) is appended hereto as "Attachment 4." The Appendices listed in "Attachment 4" that contain the actual road centerline descriptions are incorporated herein by reference. Affidavits provided by individuals familiar with the road are appended hereto as "Attachment 5."

A printed copy of this Acknowledgment and Notice of Acknowledgment, together with its Attachments and Appendices, may be viewed and/or obtained at the office of the Utah State Archives.

An electronic copy of this Acknowledgment and Notice of Acknowledgment, together with its Attachments and Appendices, may be viewed and/or downloaded as read-only PDF (Portable Document Format) files via the

Internet at http://recorded2477roads.utah.gov.

The owner of the servient estate in the land underlying the road-segments subject to this Acknowledgment and Notice is believed to be the United States of America through one or more of its agencies. Any of such agencies or any other person with a servient ownership claim or a competing dominant estate right-of-way ownership claim, may file a petition in the State District Court for Salt Lake County for a decision regarding the correctness of this Acknowledgment. A claimant shall file a petition within sixty (60) days after receipt of this Notice.

In Witness Whereof, I, John Harja, the official designee of the Governor of the State of Utah, in conformity to the laws of the State (Utah Code Sections 72-5-308 through 310 inclusive), have caused this Acknowledgment and Notice of Acknowledgment to be made.

Signed by my hand in Salt Lake City, Utah, the 10th day of November, 2008.

By the Governor's Designee

John Harja

CERTIFICATION

State of Utah)
: ss
County of Salt Lake)

I hereby certify that the signer of the foregoing document, John Harja, is personally known by me, has made a voluntary signature and taken an oath stating that he is the official designee of the Governor of the State of Utah and is authorized to sign this document on the Governor's behalf pursuant to Utah Code Section 72-5-309. He further vouched that, based upon information and belief, the facts alleged therein are true.

Dated this 10th day of November, 2008.

Notary Public
GLORIA GARDNER
Commission Number 576232
My Commission Expires
October 16, 2012
State of Utah

Gloria Gardner
Notary Public

0332

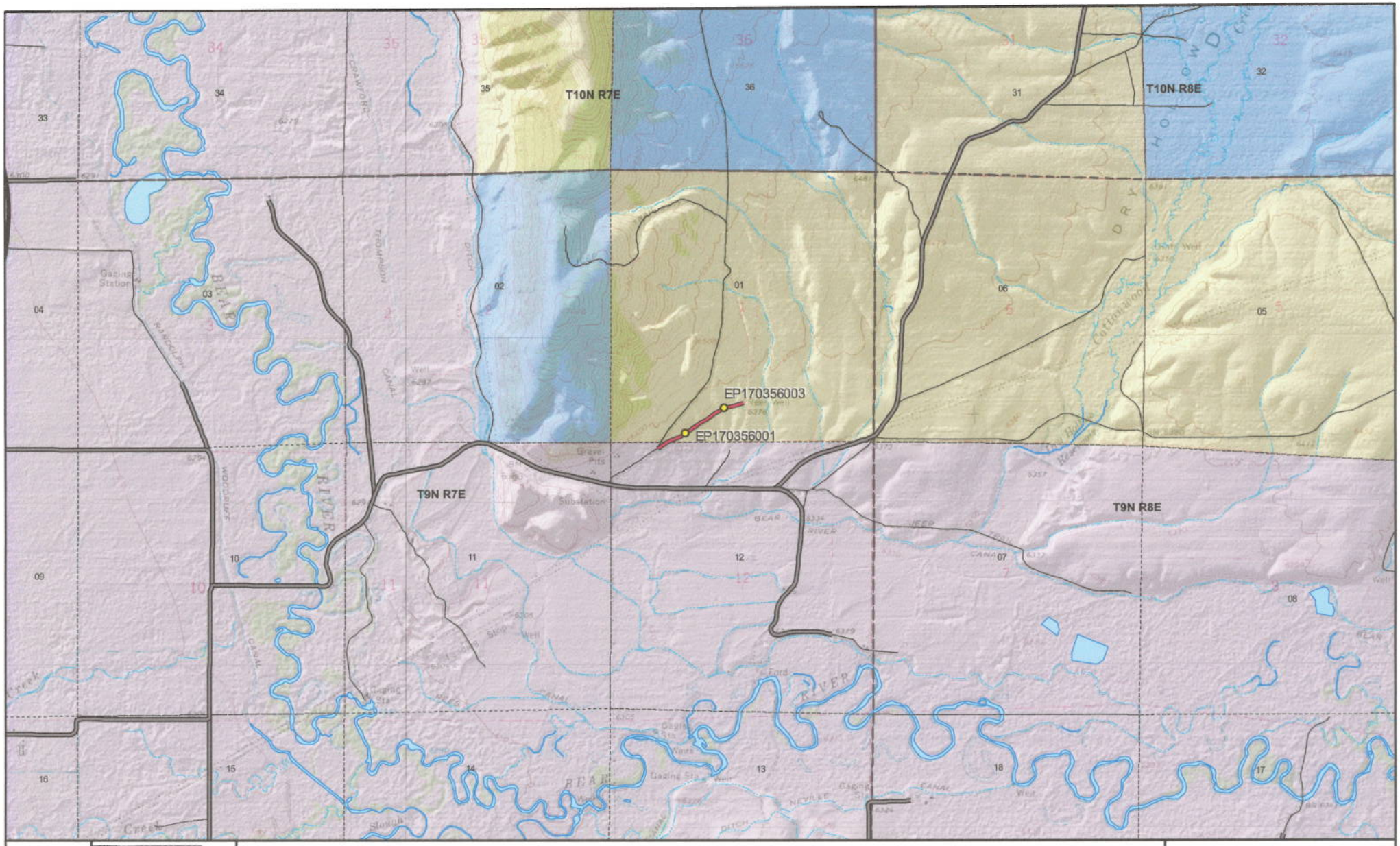

Scale
1:31,744
1 in = 16 miles

0333

AR105A - Rich County
SGID RD_ID RD170356 CO_UNIQUE AR105A

Land Ownership Categories
- BLM
- Private
- SITLA, State Trust Land
- USFS, National Forest
- State Parks and Recreation
- UDWR Wildlife Reserve

Misc
- Photo Event Point
- Section = 1 Mile

Transportation Network
- AR105A
- Title V: Issued Or Under Consideration By BLM Or County
- County B Road
- State / U.S. Highway
- Other Roads

Map prepared by the State of Utah
Automated Geographic Reference Center
Room 5130 State Office Building
Salt Lake City, Utah 84114
Oct 20, 2008

UTAH AGRC

EP170356001

EP170356003

EP000000000

EP000000000

EP000000000

EP000000000

AR105A - Rich County
SGID RD_ID RD170356

Map prepared by the State of Utah
Automated Geographic Reference Center
Room 5130 State Office Building
Salt Lake City, Utah 84114
October 27, 2008

0334

Attachment 3

Beginning & Ending Points and Township, Range, and Section References For:

Popular Name: AR105A
County: Rich
County Road Number: AR105A
State Geographic Information Database (SGID) Road Identification Number: RD170356.
Total Road Length: 0.37 miles more or less.

Beginning at a point on the road centerline located at 41 degrees 32 minutes 23.15 seconds North Latitude and -111 degrees 06 minutes 26.09 seconds West Longitude, which can be converted to mapping accuracy State Plane Utah North Zone NAD 83 feet coordinates of X = 1,747,936.6 feet and Y = 3,720,628.9 feet based on the US Survey Foot conversion.

Ending at a point on the road centerline located at 41 degrees 32 minutes 31.98 seconds North Latitude and -111 degrees 06 minutes 03.61 seconds West Longitude, which can be converted to mapping accuracy State Plane Utah North Zone NAD 83 feet coordinates of X = 1,749,641.7 feet and Y = 3,721,531.1 feet based on the US Survey Foot conversion.

This road may traverse:

Township 9 North Range 7 East, Section(s) 1,12, Salt Lake Base & Meridian
See Attachment 1 above for a cartographic depiction of the course of this road.

Attachment 4
Road Centerline Description Cover Page(s)

Popular Name: AR105A
County: Rich
County Road Number: AR105A
State Geographic Information Database (SGID) Road Identification Number: RD170356.
Total Road Length: 0.37 miles more or less.

Centerline Descriptions Of Road-Segments That Cross Over Federally Owned Land, Derived From Global Positioning System Data And Cross-checked against USGS Digital Orthophoto Quadrangles Compiled By The Utah Automated Geographic Reference Center And Entered Into The State Geographic Information Database (SGID).

Road-Segments Listed by SGID Road Identification Number (RD_ID)	Road-Segment Numbers	Believed Ownership Of Servient Estate	Approximate Segment Length	See Attached Appendix
RD170356	001	PVT	0.04 Miles	(not shown)
RD170356	002	BLM	0.33 Miles	A
		Total Road Length	0.37	————

*** Indicates that a Title V permit will be requested, is in process, or has been issued.**
† Indicates that road-segments crossing Forest Service land are under consideration by the state and county as of the date of this Acknowledgment and Notice of Acknowledgment.

0336

Attachment 5

AFFIDAVIT OF V. STUART HOPKIN

RICH COUNTY, UTAH

RICH COUNTY D ROAD NO. AR105A

State of Utah)
: ss.
County of Rich)

I, V. STUART HOPKIN, testify and declare under oath as follows:

1. I am an adult competent to testify about the matters set forth in this affidavit. My testimony is based upon my personal knowledge and experience. I was born on February 18, 1934, in Ogden Utah and have lived in Woodruff, Rich County, Utah all of my life and have been involved in livestock operations all of my life. I am a third generation rancher and owner of 1800 acres of land southeast of the Crawford Mountain Range.

2. I have traveled and am familiar with Rich County Road No. AR105A and the land it traverses.

3. I took the following steps to verify that the road I refer to in this affidavit and Rich County Road No. AR105A (the "Road") are the same road:

a. I examined a large Rich County map depicting the Road in relation to other roads, intersections and landmarks. I initialed the Road on the large map verifying that it is accurately depicted on the map and it is the road I refer to herein.

b. I examined the map attached to this affidavit depicting the Road and surrounding area and verified that the Road is accurately depicted on the map and is the road I refer to herein.

c. I viewed aerial photography of the Road, as well as ground photography, and verified that the aerial and ground photography accurately depict the road I refer to in this affidavit.

4. I have personally traveled the Road from the early 1940s through 1976 and continuing until the early 1990s, ("the Time Period of My Experience"). It is the reputation in the community that the Road was traveled as early as the late 1800s, prior to my earliest recollection.

5. When I last traveled and observed the Road in the early 1990s, it appeared to follow the same route as in the early 1940s, when I first traveled and observed it.

6. During the Time Period of My Experience the Road has been traveled weekly, weather permitting, during grazing and hunting season.

7. During the Time Period of My Experience I have personally traveled the Road by pickup truck and horseback and I have observed others from the general public traveling it by the same means, plus ATVs.

8. During the Time Period of My Experience I have personally used the Road for hunting and recreation and I have observed others from the general public using the Road for the same purposes.

DATED this 22 day of October, 2008.

V. Stuart Hopkin

V. STUART HOPKIN

SUBSCRIBED AND SWORN to before me this 22nd day of October, 2008.

Notary Public
GLORIA GARDNER
Commission Number 576232
My Commission Expires
October 16, 2012
State of Utah

Gloria Gardner

NOTARY PUBLIC

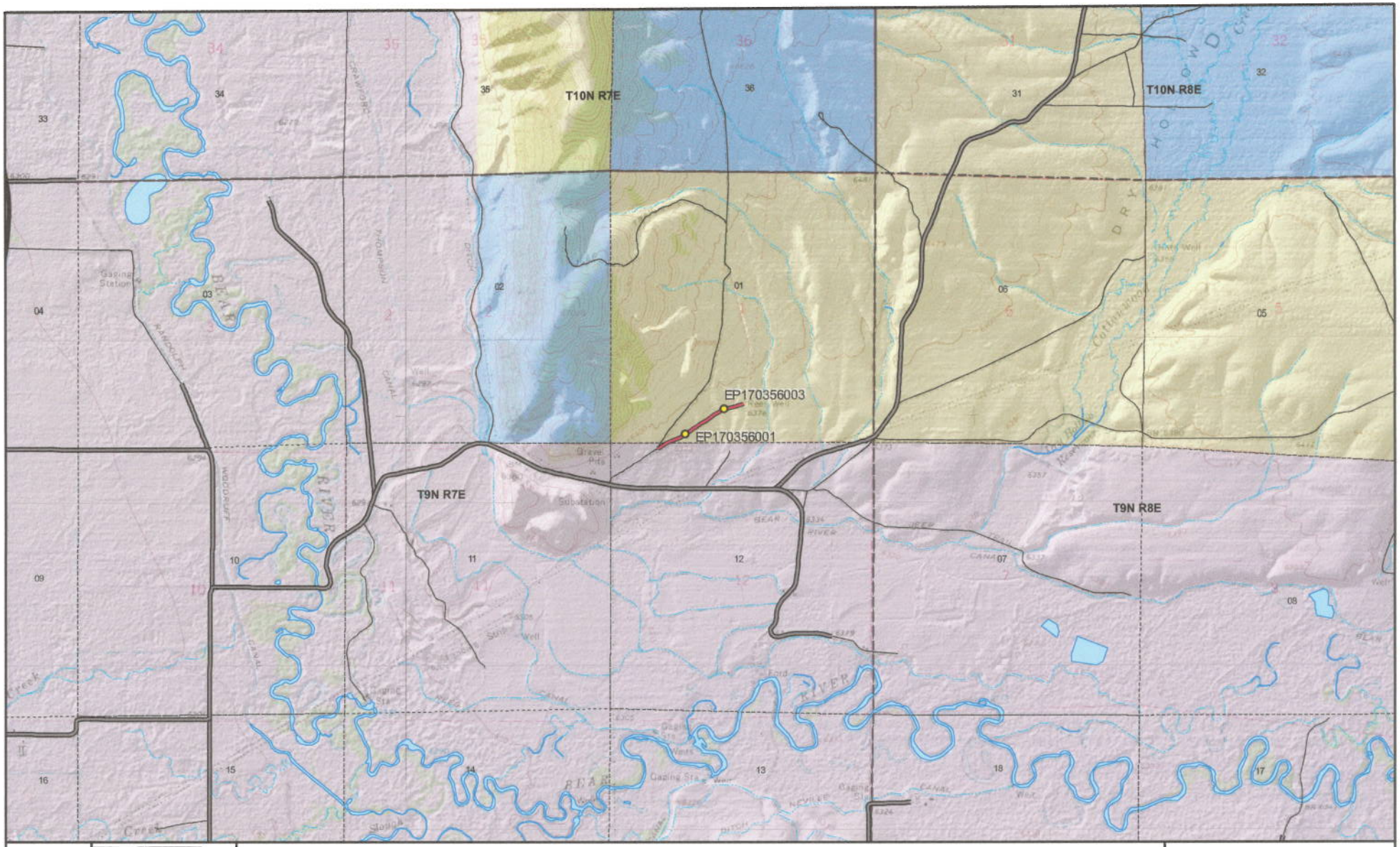

AR105A - Rich County

SGID RD_ID RD170356 CO_UNIQUE AR105A

Land Ownership Categories

- BLM
- Private
- SITLA, State Trust Land
- USFS, National Forest
- State Parks and Recreation
- UDWR Wildlife Reserve

Misc

- Photo Event Point
- Section = 1 Mile

Transportation Network

- AR105A
- Title V: Issued Or Under Consideration By BLM Or County
- County B Road
- State / U.S. Highway
- Other Roads

0340

Map prepared by the State of Utah
Automated Geographic Reference Center
Room 5130 State Office Building
Salt Lake City, Utah 84114
Oct 20, 2008

UTAH AGRC

AFFIDAVIT OF CHARLES M. REX

RICH COUNTY, UTAH

RICH COUNTY D ROAD NO. AR105A

State of Utah)
: ss.
County of Rich)

I, CHARLES M. REX, testify and declare under oath as follows:

1. I am an adult competent to testify about the matters set forth in this affidavit. My testimony is based upon my personal knowledge and experience. I was born on September 22, 1942 in Salt Lake City, Utah. I have lived in Rich County for 66 years. I have been a cattle rancher for the past 58 years.

2. I have traveled and am familiar with Rich County Road No. AR105A and the land it traverses.

3. I took the following steps to verify that the road I refer to in this affidavit and Rich County Road No. AR 105A (the "Road") are the same road:

a. I examined a large Rich County map depicting the Road in relation to other roads, intersections and landmarks. I initialed the Road on the large map verifying that it is accurately depicted on the map and it is the road I refer to herein.

b. I examined the map attached to this affidavit depicting the Road and surrounding area and verified that the Road is accurately depicted on the map and is the road I refer to herein.

c. I viewed aerial photography of the Road, as well as ground photography, and verified that the aerial and ground photography accurately depict the road I refer to in this affidavit.

4. I have personally traveled the Road from the mid 1950s through 1976 and continuing until 2008, ("the Time Period of My Experience"). It is the reputation in the community that the Road was traveled as early as the late 1800s, prior to my earliest recollection.

5. When I last traveled and observed the Road in 2008, it appeared to follow the same route as in the mid 1950s when I first traveled and observed it.

6. During the Time Period of My Experience the Road has been traveled approximately weekly, weather permitting during grazing season, and monthly, weather permitting throughout the remainder of the year.

7. During the Time Period of My Experience I have personally traveled the Road by various means, including pickup truck and horseback, and I have observed others from the general public traveling it by the same means and ATVs and jeeps.

8. During the Time Period of My Experience I have personally used the Road for livestock operations, well access, hunting, fence maintenance, traveling in and through the area and I have observed others from the general public using the Road for the same purposes and others including fire control, predator control, sight seeing and communication tower access.

DATED this 22 day of October, 2008.

Charles M Rex

CHARLES M. REX

SUBSCRIBED AND SWORN to before me this 22nd day of October, 2008.

Notary Public
CLORIA GARDNER
Commission Number 576232
My Commission Expires
October 16, 2012
State of Utah

Gloria Gardner

NOTARY PUBLIC

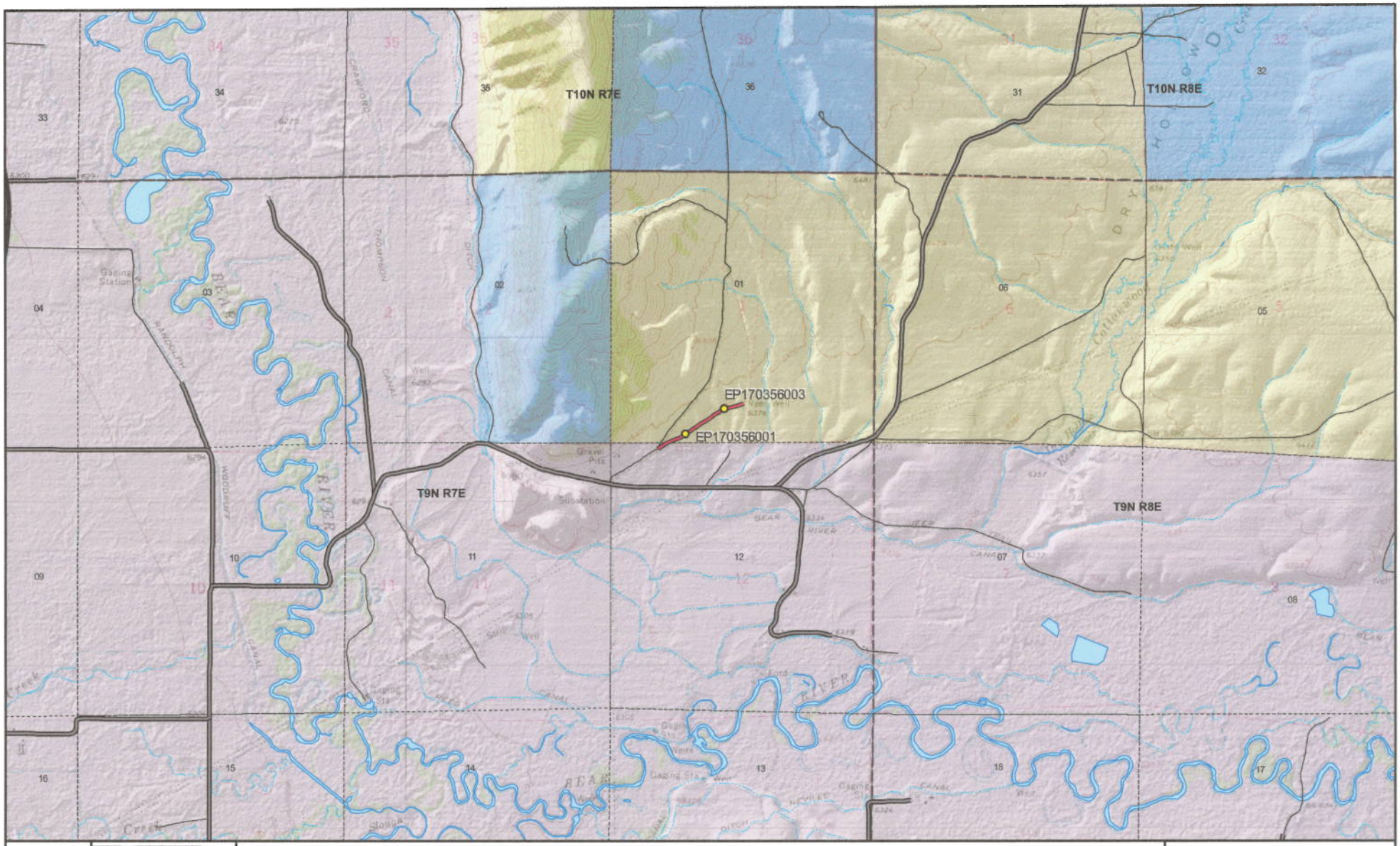

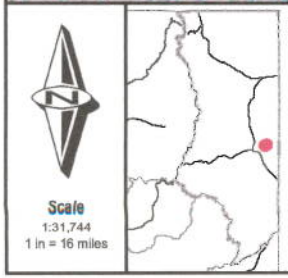

Scale
1:31,744
1 in = 16 miles

0343

AR105A - Rich County
SGID RD_ID RD170356 CO_UNIQUE AR105A

Land Ownership Categories
- BLM
- Private
- SITLA, State Trust Land
- USFS, National Forest
- State Parks and Recreation
- UDWR Wildlife Reserve

Misc
- Photo Event Point
- Section = 1 Mile

Transportation Network
- AR105A
- Title V: Issued Or Under Consideration By BLM Or County
- County B Road
- State / U.S. Highway
- Other Roads

Map prepared by the State of Utah
Automated Geographic Reference Center
Room 5130 State Office Building
Salt Lake City, Utah 84114
Oct 20, 2008

UTAH AGRC

Appendix A to Attachment 4

Popular Name: AR105A
County: Rich
County Road Number: AR105A
State Geographic Information Database (SGID) Road Identification Number: RD170356.
Road-Segment Number: 002
Road-Segment Length: 0.33 miles more or less.
Believed owner of the land underlying this road-segment is: Bureau of Land Management.

The following description is based upon the geographic coordinate system using the NAD83 Datum. The source is GPS mapping grade data as indicated in the metadata and/or the transportation data model of the State of Utah Geographic Information Database (SGID).

The road-segment itself is the monument that is identified by its physical presence on the land. The location of said physical presence is closely approximated by mapping grade Global Positioning System (GPS) data. Said data are checked against the corresponding gray-scale 1-meter Digital Orthophoto Quadrangles published by the United States Geological Survey (USGS) to verify a reasonable degree of accuracy. In circumstances where accurate satellite signal acquisition is not possible, such as deep, narrow canyons or under a canopy of dense foliage, or where very sharp curves in the road make accuracy questionable, such portions of the road were digitized from the corresponding gray-scale 1-meter Digital Orthophoto Quadrangles published by the United States Geological Survey (USGS).

This road-segment may traverse:
Township 9 North Range 7 East, Section(s) 1, Salt Lake Base & Meridian

The following description closely approximates the location of the centerline of the physical monument (AR105A)-- Segment 002 based on mapping grade Global Positioning System (GPS) data as defined above:

Beginning at a point on the road center line located at 41 degrees 32 minutes 24.28 seconds North Latitude and -111 degrees 06 minutes 23.75 seconds West Longitude, which can be converted to mapping accuracy State Plane Utah North Zone NAD 83 feet coordinates of X = 1,748,114.5 feet and Y = 3,720,744.1 feet; thence the following courses along the said road center line:

thence North 59 Degrees 06 Minutes 00 Seconds East 39.3 feet
thence North 68 Degrees 44 Minutes 22 Seconds East 88.2 feet
thence North 69 Degrees 06 Minutes 49 Seconds East 14 feet
thence North 70 Degrees 33 Minutes 25 Seconds East 35.1 feet
thence North 69 Degrees 03 Minutes 22 Seconds East 38.2 feet
thence North 66 Degrees 28 Minutes 16 Seconds East 45 feet
thence North 64 Degrees 13 Minutes 18 Seconds East 52.7 feet
thence North 60 Degrees 34 Minutes 51 Seconds East 53.3 feet
thence North 56 Degrees 22 Minutes 03 Seconds East 53.8 feet
thence North 52 Degrees 40 Minutes 16 Seconds East 58.4 feet
thence North 54 Degrees 21 Minutes 31 Seconds East 57.9 feet
thence North 56 Degrees 09 Minutes 32 Seconds East 58.3 feet

thence North 56 Degrees 24 Minutes 10 Seconds East 61.6 feet
thence North 55 Degrees 05 Minutes 09 Seconds East 64.2 feet
thence North 55 Degrees 53 Minutes 32 Seconds East 59.6 feet
thence North 59 Degrees 36 Minutes 04 Seconds East 57.6 feet
thence North 58 Degrees 23 Minutes 14 Seconds East 60.7 feet
thence North 56 Degrees 03 Minutes 22 Seconds East 68.2 feet
thence North 55 Degrees 40 Minutes 43 Seconds East 69.3 feet
thence North 56 Degrees 17 Minutes 31 Seconds East 66.8 feet
thence North 56 Degrees 25 Minutes 49 Seconds East 69.5 feet
thence North 54 Degrees 59 Minutes 36 Seconds East 63.5 feet
thence North 56 Degrees 26 Minutes 17 Seconds East 56.9 feet
thence North 68 Degrees 11 Minutes 16 Seconds East 54.7 feet
thence North 74 Degrees 45 Minutes 34 Seconds East 57.4 feet
thence North 77 Degrees 18 Minutes 41 Seconds East 59.8 feet
thence North 77 Degrees 43 Minutes 54 Seconds East 58.7 feet
thence North 76 Degrees 45 Minutes 19 Seconds East 52.9 feet
thence North 77 Degrees 11 Minutes 14 Seconds East 44 feet
thence North 73 Degrees 53 Minutes 21 Seconds East 31.4 feet
thence North 70 Degrees 58 Minutes 57 Seconds East 23.6 feet
thence North 70 Degrees 36 Minutes 44 Seconds East 19.1 feet
thence North 69 Degrees 14 Minutes 13 Seconds East 17.9 feet
thence North 70 Degrees 00 Minutes 58 Seconds East 24.4 feet more or less to **the ending point at:** 41 degrees 32 minutes 31.98 seconds North Latitude and -111 degrees 06 minutes 03.61 seconds West Longitude, which can be converted to mapping accuracy State Plane Utah North Zone NAD 83 feet coordinates of X = 1,749,641.7 feet and Y = 3,721,531.1 feet.