Acknowledgment and Notice of Acknowledgment of Acceptance of R.S. 2477 Right-of-Way Grant

Recorded JUN 1 0 2008 Filing No. 74763
At 4:03 AM/PM in Book P10 Page 1282
Fee No fee Debra L. Ames Rich County Recorder
Requested by Governor State of Utah

THE STATE OF UTAH

TO ALL WHOM THESE PRESENTS SHALL COME, Greeting:

Know ye, This is an Acknowledgment and Notice of Acknowledgment made under Utah Code Sections 72-5-309 through 310 inclusive, that the grant of the United States of America of "the right of way for the construction of highways over public lands, not reserved for public uses" under United States Revised Statutes 2477 (43 U.S.C. Section 932 (repealed October 21, 1976, with proviso recognizing the validity of rights-of-way already established)) was accepted for and on behalf of the State of Utah and its political subdivision Rich County as it pertains to the highway located in Rich County known as DRY CANYON ROAD; County Road Number: BR36; State Geographic Information Database (SGID) Road Identification Number: RD170330. Total road length is 8.36 miles more or less.

The reason for this Acknowledgment and Notice of Acknowledgment includes, but is not limited to, the fact that the road was constructed, mechanically, or by continuous use as a public highway for a period of at least ten years, over public lands not reserved for public uses, prior to the earlier of (a) the October 21, 1976 repeal of R.S. 2477 or (b) the date the servient estate was reserved for public uses.

This Acknowledgment and Notice of Acknowledgment applies only to the segments of the road that traverse land owned by the Bureau of Land Management, United States Department of the Interior, and does not apply to segments of the road that traverse land owned by any other person or entity. The State of Utah and its political subdivisions reserve the right to make further acknowledgments and notices of acknowledgment with regard to road segments that traverse land owned by other entities, including the United States of America, through one or more of its agencies.

A printed copy of a map showing the location of the road in said county is appended hereto as "Attachment 1," a printed copy of representative photos of the road is appended hereto as "Attachment 2," a printed copy of a description of the beginning and ending points of the entire road together with a list of Townships, Ranges and Sections that may be traversed by the road in said county is appended hereto as "Attachment 3," and a printed copy of the Road Centerline Description Cover Page(s) is appended hereto as "Attachment 4." The Appendices listed in "Attachment 4" that contain the actual road centerline descriptions are incorporated herein by reference. Affidavits provided by individuals familiar with the road are appended hereto as "Attachment 5."

A printed copy of this Acknowledgment and Notice of Acknowledgment, together with its Attachments and Appendices, may be viewed and/or obtained at the office of the Utah State Archives.

An electronic copy of this Acknowledgment and Notice of Acknowledgment, together with its Attachments and Appendices, may be viewed and/or downloaded as read-only PDF (Portable Document Format) files via the

Internet at http://recorded2477roads.utah.gov.

The owner of the servient estate in the land underlying the road-segments subject to this Acknowledgment and Notice is believed to be the United States of America through one or more of its agencies. Any of such agencies or any other person with a servient ownership claim or a competing dominant estate right-of-way ownership claim, may file a petition in the State District Court for Salt Lake County for a decision regarding the correctness of this Acknowledgment. A claimant shall file a petition within sixty (60) days after receipt of this Notice.

In Witness Whereof, I, John Harja, the official designee of the Governor of the State of Utah, in conformity to the laws of the State (Utah Code Sections 72-5-308 through 310 inclusive), have caused this Acknowledgment and Notice of Acknowledgment to be made.

Signed by my hand in Salt Lake City, Utah, the 5th day of JUNE, 2008.

By the Governor's Designee

John Harja

CERTIFICATION

State of Utah)
: ss
County of Salt Lake)

I hereby certify that the signer of the foregoing document, John Harja, is personally known by me, has made a voluntary signature and taken an oath stating that he is the official designee of the Governor of the State of Utah and is authorized to sign this document on the Governor's behalf pursuant to Utah Code Section 72-5-309. He further vouched that, based upon information and belief, the facts alleged therein are true.

Dated this 5th day of June, 2008.

NOTARY PUBLIC
PAMELA Z. BLACKHAM
5110 State Office Bldg
Salt Lake City, Utah 84114
COMMISSION EXPIRES
May 3, 2011
STATE OF UTAH

Pamela Z. Blackham
Notary Public

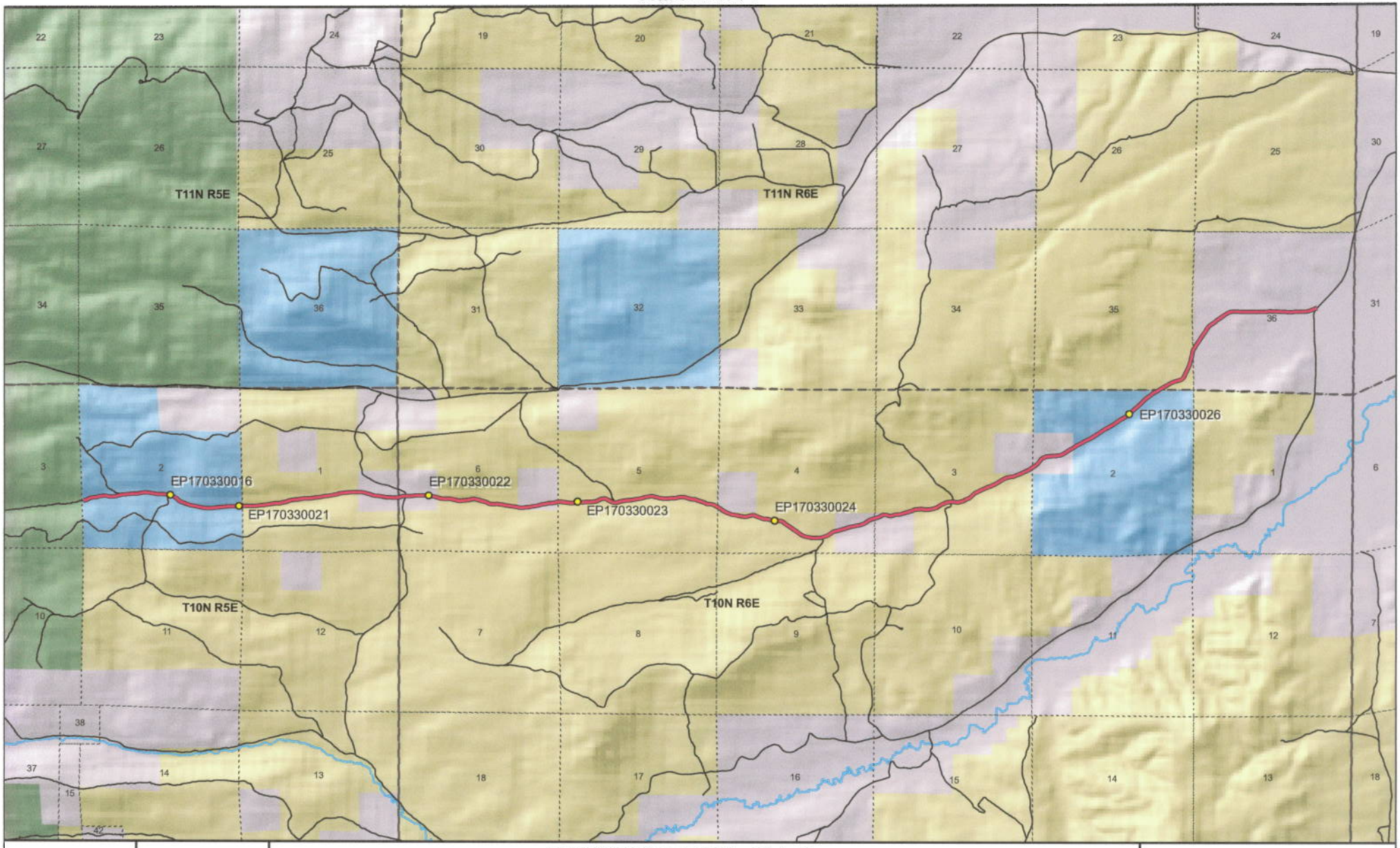

1:52,569
1 inch equals 0.8 miles

DRY CANYON ROAD - Rich County
SGID RD_ID RD170330

Land Ownership Categories

- BLM
- Private
- SITLA, State Trust Land
- USFS, National Forest
- State Parks and Recreation
- Tribal, Indian Reservation
- NPS, National Park
- Wilderness
- UDWR Wildlife Reserve
- DOD, Military
- State Sovereign Land
- National Recreation Area
- USFWS, Natl. Wildlife Refuge

Transportation Network

- DRY CANYON ROAD
- Other Roads
- Title V: Issued Or Under Consideration By BLM Or County
- Photo Event Point
- Section = 1 Mile

Map prepared by the State of Utah
Automated Geographic Reference Center
Room 5130 State Office Building
Salt Lake City, Utah 84114
Nov 27, 2006

EP170330016

EP170330021

EP170330022

EP170330023

EP170330024

EP170330026

Dry Canyon Road - Rich County
SGID RD_ID RD170330

Map prepared by the State of Utah
Automated Geographic Reference Center
Room 5130 State Office Building
Salt Lake City, Utah 84114
November 10, 2006

Attachment 3

Beginning & Ending Points and Township, Range, and Section References For:

Popular Name: DRY CANYON ROAD
County: Rich
County Road Number: BR36
State Geographic Information Database (SGID) Road Identification Number: RD170330.
Total Road Length: 8.36 miles more or less.

Beginning at a point on the road centerline located at 41 degrees 37 minutes 50.14 seconds North Latitude and -111 degrees 21 minutes 40.06 seconds West Longitude, which can be converted to mapping accuracy State Plane Utah North Zone NAD 83 feet coordinates of X = 1,678,381.6 feet and Y = 3,753,513.8 feet based on the US Survey Foot conversion.

Ending at a point on the road centerline located at 41 degrees 38 minutes 54.03 seconds North Latitude and -111 degrees 12 minutes 43.47 seconds West Longitude, which can be converted to mapping accuracy State Plane Utah North Zone NAD 83 feet coordinates of X = 1,719,108.1 feet and Y = 3,760,080.3 feet based on the US Survey Foot conversion.

This road may traverse:

Township 10 North Range 5 East, Section(s) 1,2, Salt Lake Base & Meridian
Township 10 North Range 6 East, Section(s) 2,3,4,5,6, Salt Lake Base & Meridian
Township 11 North Range 6 East, Section(s) 35,36, Salt Lake Base & Meridian
See Attachment 1 above for a cartographic depiction of the course of this road.

Attachment 4
Road Centerline Description Cover Page(s)

Popular Name: DRY CANYON ROAD
County: Rich
County Road Number: BR36
State Geographic Information Database (SGID) Road Identification Number: RD170330.
Total Road Length: 8.36 miles more or less.

Centerline Descriptions Of Road-Segments That Cross Over Federally Owned Land, Derived From Global Positioning System Data And Cross-checked against USGS Digital Orthophoto Quadrangles Compiled By The Utah Automated Geographic Reference Center And Entered Into The State Geographic Information Database (SGID).

Road-Segments Listed by SGID Road Identification Number (RD_ID)	Road-Segment Numbers	Believed Ownership Of Servient Estate	Approximate Segment Length	See Attached Appendix
RD170330	001	ST	1.02 Miles	(not shown)
RD170330	002	BLM	0.73 Miles	A
RD170330	003	PVT	0.5 Miles	(not shown)
RD170330	004	BLM	0.51 Miles	B
RD170330	005	PVT	0.25 Miles	(not shown)
RD170330	006	BLM	1.02 Miles	C
RD170330	007	PVT	0.06 Miles	(not shown)
RD170330	008	BLM	0.73 Miles	D
RD170330	009	PVT	0.46 Miles	(not shown)
RD170330	010	BLM	0.79 Miles	E
RD170330	011	PVT	0.38 Miles	(not shown)
RD170330	012	ST	0.65 Miles	(not shown)
RD170330	013	BLM	0.35 Miles	F
RD170330	014	PVT	0.89 Miles	(not shown)
		Total Road Length	8.36	————

*** Indicates that a Title V permit will be requested, is in process, or has been issued.**
† Indicates that road-segments crossing Forest Service land are under consideration by the state and county as of the date of this Acknowledgment and Notice of Acknowledgment.

Attachment 5

AFFIDAVIT OF WAYNE W. ARGYLE, JR.

DRY CANYON ROAD

RICH COUNTY, UTAH

ROAD NUMBER BR36

State of Utah)
: ss.
County of Rich)

WAYNE W. ARGYLE, JR. being first duly sworn, deposes and states as follows:

1. I am an adult competent to testify about the matters set forth below based upon my personal knowledge. I currently reside in Rich County, Utah. I have lived in Rich County for 64 years.

2. I have traveled and am familiar with a road in Rich County known as Dry Canyon Road. I am also familiar with the land the road traverses. When I first used and observed the road in the late 1940s, it followed the same route as in 2007 when I last observed it. Attached is a Rich County map showing Dry Canyon Road. To the best of my knowledge and based upon my use of and familiarity with this road and the land it traverses, the location and route of the road are correctly illustrated on the attached map.

3. I am informed that the County also identifies this road according to the road number listed above.

4. I have observed that the road has been open to the public for all to use, to come and go as they pleased, since at least as early as the late 1940s and continuing through 1976 to 2007. Throughout this time period I have observed travel on the road by various means, including trucks, pickups, snowmobiles, ATVs, logging trucks, maintenance vehicles and jeeps. Throughout this time period, the road has been used daily, weather permitting, for more than ten continuous years prior to 1976, and was so used in 2007.

5. Throughout the time period from the late 1940s to 2007, I have used the road

myself for wood gathering, livestock operations, hunting, and traveling in and through the area.

6. Throughout the time period described in the previous paragraph, I have observed other vehicles from the general public using the road at various times for the uses described in the previous paragraph, plus camping, recreation and government access.

7. It is also the reputation in the community that this road has been open to the public for all to use, to come and go as they pleased, since at least as early as the late 1800s and continuing through 1976 to the present, for the uses described in the previous paragraphs.

8. Prior to 1976, I observed the graded surface of the road.

DATED this 11 day of March, 2008.

Wayne W Argyle Jr

WAYNE W. ARGYLE, JR.

SUBSCRIBED AND SWORN to before me this 11 day of March, 2008.

Notary Public
GLORIA SCHRADER
5110 State Office Bldg.
Salt Lake City, UT 84114-2477
My Commission Expires
October 10, 2008
State of Utah

Gloria Schrader

NOTARY PUBLIC

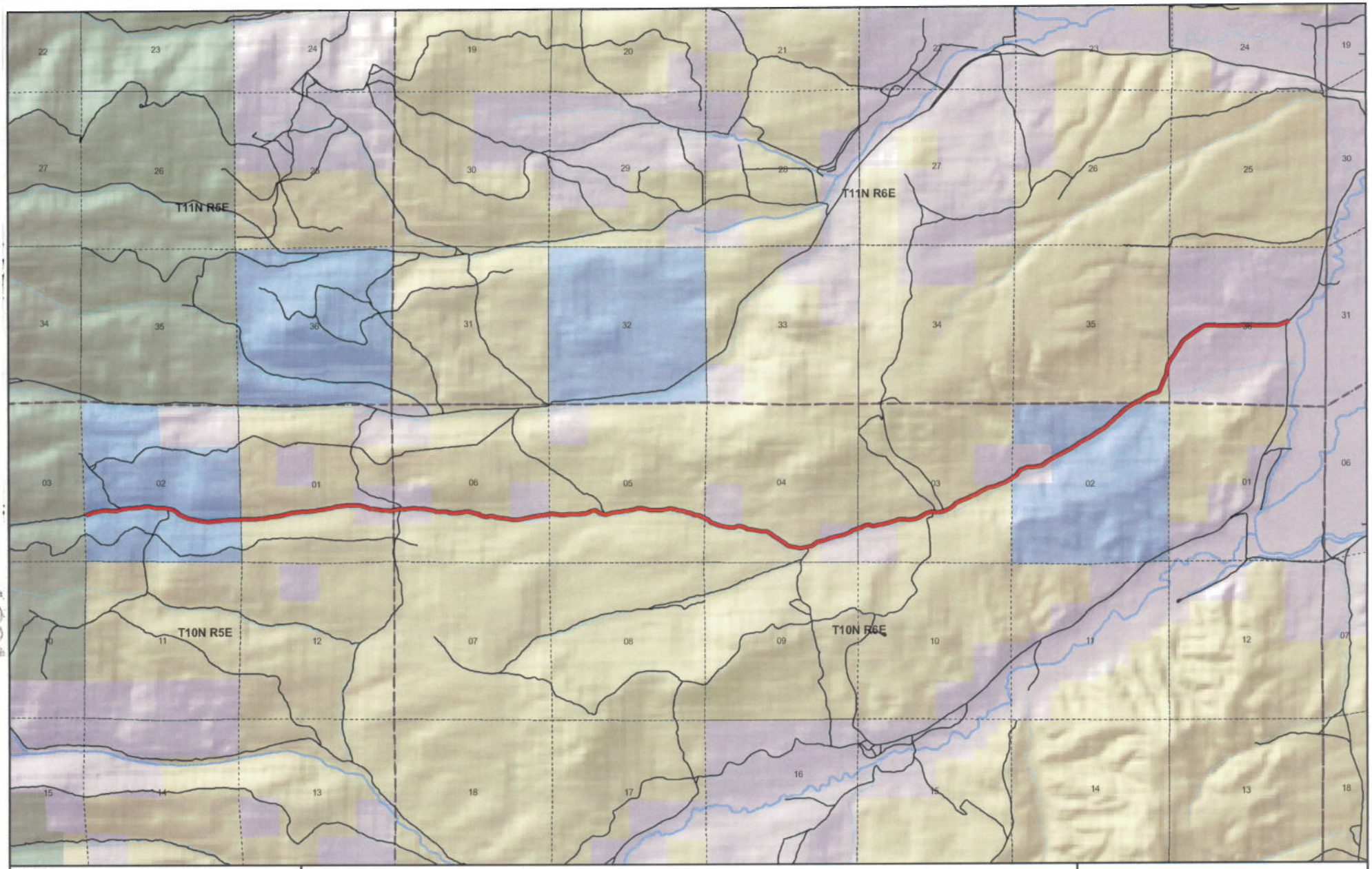

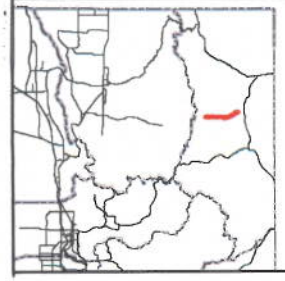

Rich County
DRY CANYON ROAD
County Unique - BR36

Land Ownership Categories
- BLM
- Private
- SITLA, State Trust Land
- USFS, National Forest
- Wildlife Reserve
- State Park

Misc
- City / Town
- Municipalities
- Section = 1 Mile

Transportation Network
- DRY CANYON ROAD
- State / U.S. Highway
- Local Roads

N

1:52,569
1 inch equals 0.8 miles

Map prepared by the State of Utah
Automated Geographic Reference Center
AGRC
Room 5130 State Office Building
Salt Lake City, Utah 84114
Mar 05, 2008

AFFIDAVIT OF RALPH E. ARGYLE

DRY CANYON ROAD

RICH COUNTY, UTAH

ROAD NUMBER BR36

State of Utah)
: ss.
County of Rich)

RALPH E. ARGYLE, being first duly sworn, deposes and states as follows:

1. I am an adult competent to testify about the matters set forth below based upon my personal knowledge. I currently reside in Rich County, Utah. I have lived in Rich County all of my life for 76 years.

2. I have traveled and am familiar with a road in Rich County known as Dry Canyon Road. I am also familiar with the land the road traverses. When I first used and observed the road in the late 1930s, it followed substantially the same route as in 2007 when I last observed it. Attached is a Rich County map showing Dry Canyon Road. To the best of my knowledge and based upon my use of and familiarity with this road and the land it traverses, the location and route of the road are correctly illustrated on the attached map.

3. I am informed that the County also identifies this road according to the road number listed above.

4. I have observed that the road has been open to the public for all to use, to come and go as they pleased, since at least as early as the late 1930s and continuing through 1976 to 2007. Throughout this time period I have observed travel on the road by various means, including, ATV's, jeeps, horses, trucks, cattle trucks, and automobiles. Throughout this time period, the road has been open for use daily, weather permitting, for more than ten continuous years prior to 1976, and is presently open for use daily, weather permitting.

5. Throughout the time period from the late 1930s to 2007, I have used the road myself for livestock operations, hunting, travel in and through the area and recreation.

6. Throughout the time period described in the previous paragraph, I have observed other vehicles from the general public using the road at various times for the uses described in the previous paragraph.

7. It is also the reputation in the community that this road has been open to the public for all to use, to come and go as they pleased, since at least as early as the late 1800s as a wagon road and continuing through 1976 to the present, for the uses described in the previous paragraphs.

8. Prior to 1976, I observed the graded surface of the road and other evidence of maintenance and construction such as berms along the side of the road, culverts and dugways.

DATED this 11 day of March, 2008.

Ralph E. Argyle
RALPH E. ARGYLE

SUBSCRIBED AND SWORN to before me this 11th day of March, 2008.

Notary Public
GLORIA SCHRADER
5110 State Office Bldg.
Salt Lake City, UT 84114-2477
My Commission Expires
October 10, 2008
State of Utah

Gloria Schrader
NOTARY PUBLIC

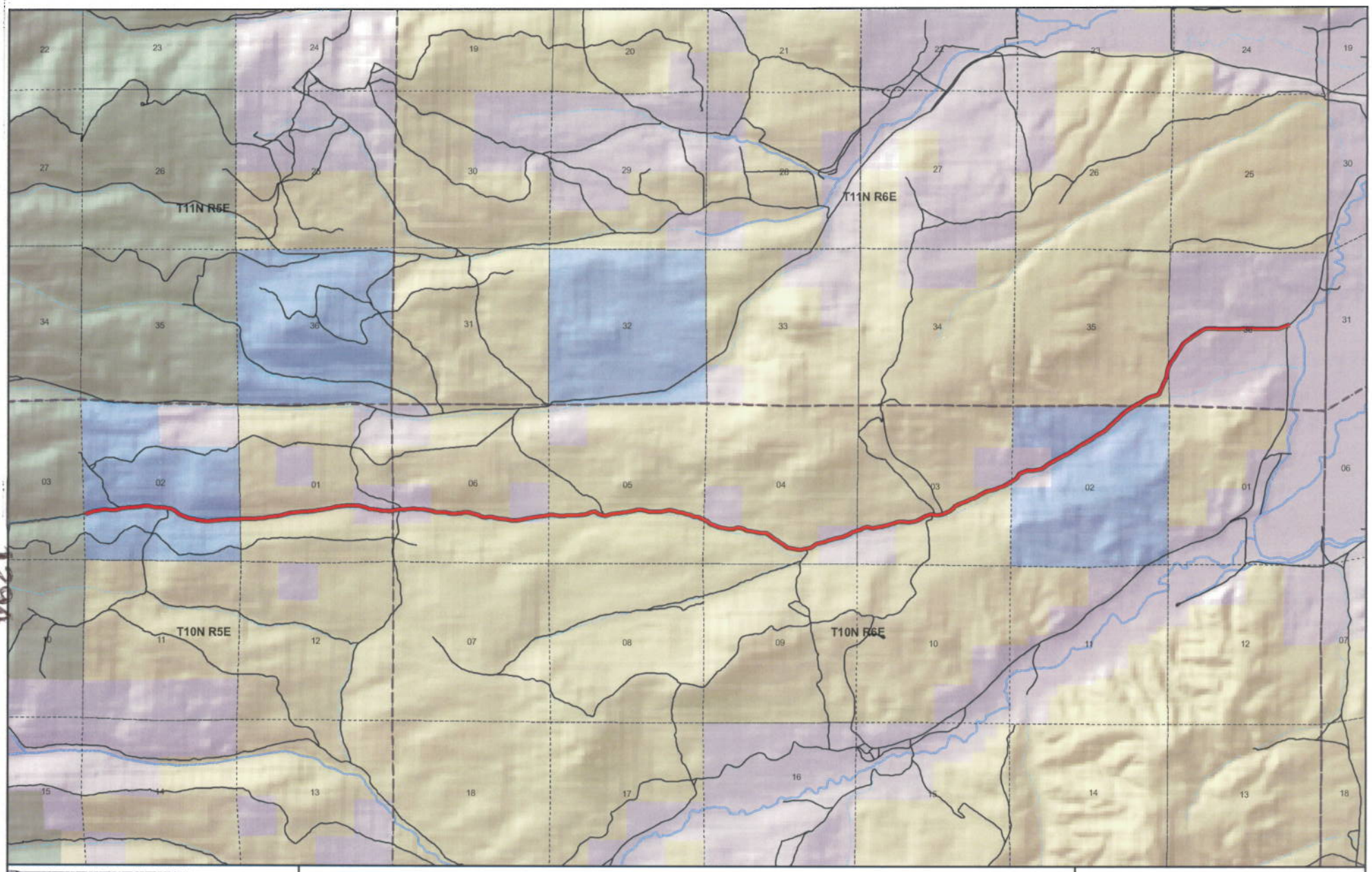

Rich County
DRY CANYON ROAD
County Unique - BR36

Land Ownership Categories
- BLM
- Private
- SITLA, State Trust Land
- USFS, National Forest
- Wildlife Reserve
- State Park

Misc
- City / Town
- Municipalities
- Section = 1 Mile

Transportation Network
- DRY CANYON ROAD
- State / U.S. Highway
- Local Roads

N

1:52,569
1 inch equals 0.8 miles

Map prepared by the State of Utah
Automated Geographic Reference Center
AGRC
Room 5130 State Office Building
Salt Lake City, Utah 84114
Mar 05, 2008

Appendix A to Attachment 4

Popular Name: DRY CANYON ROAD
County: Rich
County Road Number: BR36
State Geographic Information Database (SGID) Road Identification Number: RD170330.
Road-Segment Number: 002
Road-Segment Length: 0.73 miles more or less.
Believed owner of the land underlying this road-segment is: Bureau of Land Management.

The following description is based upon the geographic coordinate system using the NAD83 Datum. The source is GPS mapping grade data as indicated in the metadata and/or the transportation data model of the State of Utah Geographic Information Database (SGID).

The road-segment itself is the monument that is identified by its physical presence on the land. The location of said physical presence is closely approximated by mapping grade Global Positioning System (GPS) data. Said data are checked against the corresponding gray-scale 1-meter Digital Orthophoto Quadrangles published by the United States Geological Survey (USGS) to verify a reasonable degree of accuracy. In circumstances where accurate satellite signal acquisition is not possible, such as deep, narrow canyons or under a canopy of dense foliage, or where very sharp curves in the road make accuracy questionable, such portions of the road were digitized from the corresponding gray-scale 1-meter Digital Orthophoto Quadrangles published by the United States Geological Survey (USGS).

This road-segment may traverse:
Township 10 North Range 5 East, Section(s) 1, Salt Lake Base & Meridian

The following description closely approximates the location of the centerline of the physical monument (DRY CANYON ROAD)-- Segment 002 based on mapping grade Global Positioning System (GPS) data as defined above:

Beginning at a point on the road center line located at 41 degrees 37 minutes 48.63 seconds North Latitude and -111 degrees 20 minutes 030.9 seconds West Longitude, which can be converted to mapping accuracy State Plane Utah North Zone NAD 83 feet coordinates of X = 1,683,633.6 feet and Y = 3,753,369.6 feet; thence the following courses along the said road center line:

thence North 85 Degrees 36 Minutes 05 Seconds East 36.1 feet
thence North 89 Degrees 07 Minutes 50 Seconds East 69.9 feet
thence South 88 Degrees 58 Minutes 02 Seconds East 68.9 feet
thence South 89 Degrees 12 Minutes 48 Seconds East 67.3 feet
thence North 87 Degrees 08 Minutes 33 Seconds East 67 feet
thence South 89 Degrees 46 Minutes 49 Seconds East 68.3 feet
thence North 88 Degrees 52 Minutes 22 Seconds East 70.9 feet
thence North 83 Degrees 27 Minutes 54 Seconds East 75.9 feet
thence North 81 Degrees 17 Minutes 44 Seconds East 76.6 feet
thence North 85 Degrees 34 Minutes 58 Seconds East 78.3 feet
thence North 85 Degrees 08 Minutes 31 Seconds East 79 feet

thence North 79 Degrees 42 Minutes 06 Seconds East 79.6 feet
thence North 77 Degrees 27 Minutes 43 Seconds East 82.3 feet
thence North 79 Degrees 07 Minutes 08 Seconds East 82.5 feet
thence North 85 Degrees 10 Minutes 45 Seconds East 79.7 feet
thence North 88 Degrees 58 Minutes 01 Seconds East 80.4 feet
thence North 84 Degrees 11 Minutes 06 Seconds East 82.4 feet
thence North 78 Degrees 24 Minutes 19 Seconds East 79 feet
thence North 77 Degrees 16 Minutes 33 Seconds East 74.9 feet
thence North 75 Degrees 13 Minutes 57 Seconds East 68.5 feet
thence North 70 Degrees 25 Minutes 54 Seconds East 66.7 feet
thence North 71 Degrees 04 Minutes 06 Seconds East 72 feet
thence North 78 Degrees 53 Minutes 45 Seconds East 75.5 feet
thence North 84 Degrees 04 Minutes 43 Seconds East 77.5 feet
thence North 84 Degrees 44 Minutes 58 Seconds East 80.4 feet
thence North 80 Degrees 12 Minutes 22 Seconds East 77.9 feet
thence North 82 Degrees 23 Minutes 18 Seconds East 75.1 feet
thence North 84 Degrees 55 Minutes 32 Seconds East 75.4 feet
thence North 85 Degrees 33 Minutes 48 Seconds East 68.8 feet
thence North 85 Degrees 06 Minutes 24 Seconds East 61.9 feet
thence North 87 Degrees 44 Minutes 17 Seconds East 58.5 feet
thence North 88 Degrees 16 Minutes 17 Seconds East 53.8 feet
thence North 82 Degrees 53 Minutes 20 Seconds East 47.3 feet
thence North 82 Degrees 47 Minutes 12 Seconds East 57.5 feet
thence North 83 Degrees 42 Minutes 58 Seconds East 69.6 feet
thence North 81 Degrees 23 Minutes 16 Seconds East 70.6 feet
thence North 79 Degrees 34 Minutes 55 Seconds East 69.3 feet
thence North 79 Degrees 49 Minutes 39 Seconds East 65.3 feet
thence North 80 Degrees 12 Minutes 22 Seconds East 61.9 feet
thence North 82 Degrees 20 Minutes 03 Seconds East 66.8 feet
thence North 82 Degrees 20 Minutes 58 Seconds East 72.1 feet
thence North 80 Degrees 37 Minutes 22 Seconds East 66.8 feet
thence North 77 Degrees 38 Minutes 00 Seconds East 66.1 feet
thence North 77 Degrees 19 Minutes 15 Seconds East 67.5 feet
thence North 76 Degrees 59 Minutes 17 Seconds East 67.3 feet
thence North 76 Degrees 42 Minutes 57 Seconds East 67.4 feet
thence North 77 Degrees 24 Minutes 14 Seconds East 69.5 feet
thence North 80 Degrees 54 Minutes 08 Seconds East 71.1 feet
thence North 83 Degrees 54 Minutes 29 Seconds East 75.2 feet
thence North 83 Degrees 54 Minutes 29 Seconds East 75.2 feet
thence North 83 Degrees 40 Minutes 23 Seconds East 72.3 feet
thence North 84 Degrees 16 Minutes 45 Seconds East 69.9 feet
thence North 87 Degrees 07 Minutes 03 Seconds East 66.4 feet
thence North 88 Degrees 13 Minutes 19 Seconds East 65 feet
thence North 87 Degrees 14 Minutes 41 Seconds East 62.1 feet
thence North 89 Degrees 18 Minutes 05 Seconds East 5.1 feet more or less to **the ending point at:** 41 degrees 37 minutes 53.44 seconds North Latitude and -111 degrees 19 minutes 40.66 seconds West Longitude, which can be converted to mapping accuracy State Plane Utah North Zone NAD 83 feet coordinates of X = 1,687,447.9 feet and Y = 3,753,863.3 feet.

Appendix B to Attachment 4

Popular Name: DRY CANYON ROAD
County: Rich
County Road Number: BR36
State Geographic Information Database (SGID) Road Identification Number: RD170330.
Road-Segment Number: 004
Road-Segment Length: 0.51 miles more or less.
Believed owner of the land underlying this road-segment is: Bureau of Land Management.

The following description is based upon the geographic coordinate system using the NAD83 Datum. The source is GPS mapping grade data as indicated in the metadata and/or the transportation data model of the State of Utah Geographic Information Database (SGID).

The road-segment itself is the monument that is identified by its physical presence on the land. The location of said physical presence is closely approximated by mapping grade Global Positioning System (GPS) data. Said data are checked against the corresponding gray-scale 1-meter Digital Orthophoto Quadrangles published by the United States Geological Survey (USGS) to verify a reasonable degree of accuracy. In circumstances where accurate satellite signal acquisition is not possible, such as deep, narrow canyons or under a canopy of dense foliage, or where very sharp curves in the road make accuracy questionable, such portions of the road were digitized from the corresponding gray-scale 1-meter Digital Orthophoto Quadrangles published by the United States Geological Survey (USGS).

This road-segment may traverse:
Township 10 North Range 6 East, Section(s) 6, Salt Lake Base & Meridian

The following description closely approximates the location of the centerline of the physical monument (DRY CANYON ROAD)-- Segment 004 based on mapping grade Global Positioning System (GPS) data as defined above:

Beginning at a point on the road center line located at 41 degrees 37 minutes 051.7 seconds North Latitude and -111 degrees 19 minutes 06.07 seconds West Longitude, which can be converted to mapping accuracy State Plane Utah North Zone NAD 83 feet coordinates of X = 1,690,075.1 feet and Y = 3,753,692.9 feet; thence the following courses along the said road center line:

thence South 73 Degrees 41 Minutes 17 Seconds East 67.4 feet
thence South 73 Degrees 50 Minutes 06 Seconds East 79.8 feet
thence South 84 Degrees 29 Minutes 40 Seconds East 74.2 feet
thence North 88 Degrees 49 Minutes 19 Seconds East 66.6 feet
thence North 88 Degrees 45 Minutes 16 Seconds East 61.7 feet
thence North 88 Degrees 35 Minutes 52 Seconds East 70.2 feet
thence South 85 Degrees 34 Minutes 03 Seconds East 71.1 feet
thence South 78 Degrees 27 Minutes 26 Seconds East 65.4 feet
thence South 75 Degrees 46 Minutes 15 Seconds East 52.2 feet
thence South 72 Degrees 53 Minutes 46 Seconds East 41.6 feet
thence South 80 Degrees 00 Minutes 10 Seconds East 71.4 feet

thence North 88 Degrees 19 Minutes 03 Seconds East 69.6 feet
thence North 83 Degrees 52 Minutes 18 Seconds East 65 feet
thence North 86 Degrees 41 Minutes 26 Seconds East 56.9 feet
thence North 84 Degrees 21 Minutes 15 Seconds East 56.7 feet
thence North 81 Degrees 24 Minutes 15 Seconds East 59.4 feet
thence North 77 Degrees 28 Minutes 05 Seconds East 49.7 feet
thence North 75 Degrees 08 Minutes 46 Seconds East 56.3 feet
thence North 85 Degrees 56 Minutes 35 Seconds East 70.7 feet
thence South 82 Degrees 52 Minutes 27 Seconds East 63.2 feet
thence South 79 Degrees 47 Minutes 31 Seconds East 57.4 feet
thence South 77 Degrees 43 Minutes 51 Seconds East 57.2 feet
thence South 71 Degrees 53 Minutes 46 Seconds East 46.7 feet
thence South 75 Degrees 10 Minutes 00 Seconds East 36.4 feet
thence South 74 Degrees 46 Minutes 11 Seconds East 53.8 feet
thence South 76 Degrees 22 Minutes 59 Seconds East 51.7 feet
thence South 74 Degrees 13 Minutes 04 Seconds East 46.1 feet
thence South 66 Degrees 13 Minutes 44 Seconds East 54.7 feet
thence South 62 Degrees 13 Minutes 04 Seconds East 54.3 feet
thence South 69 Degrees 56 Minutes 42 Seconds East 51.8 feet
thence South 80 Degrees 55 Minutes 19 Seconds East 58.2 feet
thence North 89 Degrees 25 Minutes 02 Seconds East 74.8 feet
thence North 85 Degrees 37 Minutes 34 Seconds East 93.1 feet
thence South 89 Degrees 10 Minutes 53 Seconds East 98.2 feet
thence South 79 Degrees 44 Minutes 06 Seconds East 98.2 feet
thence South 75 Degrees 50 Minutes 14 Seconds East 99.7 feet
thence South 81 Degrees 43 Minutes 59 Seconds East 96.6 feet
thence South 86 Degrees 22 Minutes 20 Seconds East 95.1 feet
thence South 81 Degrees 54 Minutes 42 Seconds East 91.9 feet
thence South 78 Degrees 53 Minutes 51 Seconds East 29.8 feet
thence South 79 Degrees 40 Minutes 05 Seconds East 100.9 feet more or less to **the ending point at:** 41 degrees 37 minutes 48.66 seconds North Latitude and -111 degrees 18 minutes 31 seconds West Longitude, which can be converted to mapping accuracy State Plane Utah North Zone NAD 83 feet coordinates of X = 1,692,738.6 feet and Y = 3,753,390.7 feet.

Appendix C to Attachment 4

Popular Name: DRY CANYON ROAD
County: Rich
County Road Number: BR36
State Geographic Information Database (SGID) Road Identification Number: RD170330.
Road-Segment Number: 006
Road-Segment Length: 1.02 miles more or less.
Believed owner of the land underlying this road-segment is: Bureau of Land Management.

The following description is based upon the geographic coordinate system using the NAD83 Datum. The source is GPS mapping grade data as indicated in the metadata and/or the transportation data model of the State of Utah Geographic Information Database (SGID).

The road-segment itself is the monument that is identified by its physical presence on the land. The location of said physical presence is closely approximated by mapping grade Global Positioning System (GPS) data. Said data are checked against the corresponding gray-scale 1-meter Digital Orthophoto Quadrangles published by the United States Geological Survey (USGS) to verify a reasonable degree of accuracy. In circumstances where accurate satellite signal acquisition is not possible, such as deep, narrow canyons or under a canopy of dense foliage, or where very sharp curves in the road make accuracy questionable, such portions of the road were digitized from the corresponding gray-scale 1-meter Digital Orthophoto Quadrangles published by the United States Geological Survey (USGS).

This road-segment may traverse:
Township 10 North Range 6 East, Section(s) 5, Salt Lake Base & Meridian

The following description closely approximates the location of the centerline of the physical monument (DRY CANYON ROAD)-- Segment 006 based on mapping grade Global Positioning System (GPS) data as defined above:

Beginning at a point on the road center line located at 41 degrees 37 minutes 50.43 seconds North Latitude and -111 degrees 18 minutes 13.63 seconds West Longitude, which can be converted to mapping accuracy State Plane Utah North Zone NAD 83 feet coordinates of X = 1,694,057.7 feet and Y = 3,753,572.8 feet; thence the following courses along the said road center line:

thence North 78 Degrees 21 Minutes 31 Seconds East 1.2 feet
thence North 78 Degrees 07 Minutes 51 Seconds East 48.6 feet
thence South 84 Degrees 34 Minutes 52 Seconds East 95 feet
thence South 80 Degrees 01 Minutes 34 Seconds East 102.7 feet
thence South 82 Degrees 16 Minutes 42 Seconds East 103.1 feet
thence South 89 Degrees 01 Minutes 14 Seconds East 100.5 feet
thence North 83 Degrees 13 Minutes 15 Seconds East 96.4 feet
thence North 79 Degrees 49 Minutes 11 Seconds East 95.9 feet
thence North 89 Degrees 52 Minutes 48 Seconds East 88.9 feet
thence South 89 Degrees 00 Minutes 33 Seconds East 85.4 feet
thence North 88 Degrees 22 Minutes 00 Seconds East 86.7 feet

thence North 88 Degrees 14 Minutes 48 Seconds East 92.6 feet
thence North 87 Degrees 27 Minutes 30 Seconds East 93.6 feet
thence North 83 Degrees 44 Minutes 04 Seconds East 92.1 feet
thence North 80 Degrees 20 Minutes 42 Seconds East 89.1 feet
thence North 67 Degrees 37 Minutes 57 Seconds East 89.2 feet
thence North 64 Degrees 28 Minutes 03 Seconds East 86.3 feet
thence North 73 Degrees 55 Minutes 25 Seconds East 77.4 feet
thence North 88 Degrees 34 Minutes 58 Seconds East 69.3 feet
thence South 60 Degrees 35 Minutes 10 Seconds East 76.7 feet
thence South 56 Degrees 53 Minutes 41 Seconds East 82.2 feet
thence South 68 Degrees 45 Minutes 16 Seconds East 77.6 feet
thence South 77 Degrees 07 Minutes 14 Seconds East 71.8 feet
thence South 81 Degrees 57 Minutes 24 Seconds East 65.4 feet
thence North 82 Degrees 41 Minutes 16 Seconds East 64.8 feet
thence North 71 Degrees 46 Minutes 21 Seconds East 66.2 feet
thence North 71 Degrees 49 Minutes 43 Seconds East 60 feet
thence North 77 Degrees 24 Minutes 57 Seconds East 66.5 feet
thence North 80 Degrees 57 Minutes 41 Seconds East 73.7 feet
thence North 83 Degrees 51 Minutes 43 Seconds East 77.9 feet
thence North 83 Degrees 40 Minutes 20 Seconds East 78.5 feet
thence North 81 Degrees 13 Minutes 59 Seconds East 78.3 feet
thence North 81 Degrees 01 Minutes 33 Seconds East 83 feet
thence North 82 Degrees 30 Minutes 58 Seconds East 84.3 feet
thence North 81 Degrees 30 Minutes 27 Seconds East 85.5 feet
thence North 76 Degrees 56 Minutes 16 Seconds East 90.8 feet
thence North 75 Degrees 02 Minutes 21 Seconds East 92.3 feet
thence North 77 Degrees 35 Minutes 21 Seconds East 86.3 feet
thence North 78 Degrees 02 Minutes 30 Seconds East 81.4 feet
thence South 89 Degrees 07 Minutes 02 Seconds East 77.5 feet
thence South 72 Degrees 52 Minutes 38 Seconds East 78.8 feet
thence South 74 Degrees 29 Minutes 05 Seconds East 78.1 feet
thence South 78 Degrees 45 Minutes 32 Seconds East 70.4 feet
thence South 80 Degrees 42 Minutes 59 Seconds East 60.9 feet
thence South 83 Degrees 40 Minutes 36 Seconds East 59.5 feet
thence South 89 Degrees 25 Minutes 00 Seconds East 61.7 feet
thence North 86 Degrees 38 Minutes 18 Seconds East 55.9 feet
thence North 89 Degrees 40 Minutes 07 Seconds East 62.7 feet
thence North 87 Degrees 07 Minutes 26 Seconds East 73.9 feet
thence North 87 Degrees 32 Minutes 52 Seconds East 79.8 feet
thence North 83 Degrees 41 Minutes 02 Seconds East 81.8 feet
thence North 78 Degrees 10 Minutes 47 Seconds East 82.4 feet
thence North 79 Degrees 34 Minutes 05 Seconds East 82.3 feet
thence North 89 Degrees 40 Minutes 07 Seconds East 83 feet
thence South 84 Degrees 30 Minutes 17 Seconds East 80.8 feet
thence South 70 Degrees 04 Minutes 19 Seconds East 81.5 feet
thence South 73 Degrees 28 Minutes 45 Seconds East 82.6 feet
thence South 83 Degrees 44 Minutes 25 Seconds East 82.9 feet
thence South 83 Degrees 42 Minutes 51 Seconds East 82.6 feet
thence South 68 Degrees 41 Minutes 35 Seconds East 85.4 feet

thence South 72 Degrees 29 Minutes 52 Seconds East 89 feet
thence South 75 Degrees 25 Minutes 42 Seconds East 84.2 feet
thence South 68 Degrees 21 Minutes 23 Seconds East 80.7 feet
thence South 67 Degrees 53 Minutes 18 Seconds East 81.7 feet
thence South 84 Degrees 02 Minutes 39 Seconds East 77.9 feet
thence South 88 Degrees 11 Minutes 24 Seconds East 70.3 feet
thence South 70 Degrees 06 Minutes 22 Seconds East 66.5 feet
thence South 56 Degrees 10 Minutes 17 Seconds East 66.6 feet
thence South 66 Degrees 10 Minutes 32 Seconds East 59.4 feet
thence South 66 Degrees 19 Minutes 47 Seconds East 4.9 feet more or less to **the ending point at:** 41 degrees 37 minutes 49.02 seconds North Latitude and -111 degrees 17 minutes 04.43 seconds West Longitude, which can be converted to mapping accuracy State Plane Utah North Zone NAD 83 feet coordinates of X = 1,699,312.6 feet and Y = 3,753,443.1 feet.

Appendix D to Attachment 4

Popular Name: DRY CANYON ROAD
County: Rich
County Road Number: BR36
State Geographic Information Database (SGID) Road Identification Number: RD170330.
Road-Segment Number: 008
Road-Segment Length: 0.73 miles more or less.
Believed owner of the land underlying this road-segment is: Bureau of Land Management.

The following description is based upon the geographic coordinate system using the NAD83 Datum. The source is GPS mapping grade data as indicated in the metadata and/or the transportation data model of the State of Utah Geographic Information Database (SGID).

The road-segment itself is the monument that is identified by its physical presence on the land. The location of said physical presence is closely approximated by mapping grade Global Positioning System (GPS) data. Said data are checked against the corresponding gray-scale 1-meter Digital Orthophoto Quadrangles published by the United States Geological Survey (USGS) to verify a reasonable degree of accuracy. In circumstances where accurate satellite signal acquisition is not possible, such as deep, narrow canyons or under a canopy of dense foliage, or where very sharp curves in the road make accuracy questionable, such portions of the road were digitized from the corresponding gray-scale 1-meter Digital Orthophoto Quadrangles published by the United States Geological Survey (USGS).

This road-segment may traverse:
Township 10 North Range 6 East, Section(s) 4, Salt Lake Base & Meridian

The following description closely approximates the location of the centerline of the physical monument (DRY CANYON ROAD)-- Segment 008 based on mapping grade Global Positioning System (GPS) data as defined above:

Beginning at a point on the road center line located at 41 degrees 37 minutes 47.28 seconds North Latitude and -111 degrees 17 minutes 00.64 seconds West Longitude, which can be converted to mapping accuracy State Plane Utah North Zone NAD 83 feet coordinates of X = 1,699,601.0 feet and Y = 3,753,267.6 feet; thence the following courses along the said road center line:

thence South 66 Degrees 24 Minutes 21 Seconds East 35.7 feet
thence South 69 Degrees 31 Minutes 27 Seconds East 87.8 feet
thence South 72 Degrees 45 Minutes 11 Seconds East 90.2 feet
thence South 77 Degrees 17 Minutes 16 Seconds East 87.3 feet
thence South 79 Degrees 21 Minutes 47 Seconds East 86.3 feet
thence South 80 Degrees 23 Minutes 02 Seconds East 89.3 feet
thence South 79 Degrees 46 Minutes 24 Seconds East 93.1 feet
thence South 84 Degrees 36 Minutes 00 Seconds East 92 feet
thence North 82 Degrees 57 Minutes 32 Seconds East 84.3 feet
thence North 72 Degrees 29 Minutes 34 Seconds East 75.6 feet
thence North 75 Degrees 20 Minutes 10 Seconds East 76.9 feet

thence South 85 Degrees 14 Minutes 45 Seconds East 77.8 feet
thence South 67 Degrees 02 Minutes 22 Seconds East 79.7 feet
thence South 66 Degrees 03 Minutes 38 Seconds East 80.6 feet
thence South 69 Degrees 04 Minutes 50 Seconds East 69.7 feet
thence South 73 Degrees 59 Minutes 24 Seconds East 65.3 feet
thence South 82 Degrees 58 Minutes 15 Seconds East 79.4 feet
thence South 83 Degrees 38 Minutes 49 Seconds East 84.6 feet
thence South 78 Degrees 05 Minutes 05 Seconds East 86.6 feet
thence South 75 Degrees 31 Minutes 03 Seconds East 82.2 feet
thence South 80 Degrees 59 Minutes 21 Seconds East 76.8 feet
thence North 89 Degrees 40 Minutes 08 Seconds East 70.2 feet
thence North 87 Degrees 23 Minutes 28 Seconds East 57.8 feet
thence South 80 Degrees 38 Minutes 32 Seconds East 68.3 feet
thence South 65 Degrees 43 Minutes 52 Seconds East 89.9 feet
thence South 51 Degrees 51 Minutes 47 Seconds East 91.8 feet
thence South 51 Degrees 36 Minutes 24 Seconds East 91.3 feet
thence South 60 Degrees 33 Minutes 33 Seconds East 86.6 feet
thence South 59 Degrees 42 Minutes 59 Seconds East 83.1 feet
thence South 54 Degrees 19 Minutes 16 Seconds East 78.7 feet
thence South 52 Degrees 56 Minutes 16 Seconds East 71.9 feet
thence South 56 Degrees 01 Minutes 56 Seconds East 60 feet
thence South 58 Degrees 17 Minutes 01 Seconds East 47.6 feet
thence South 53 Degrees 56 Minutes 48 Seconds East 54.2 feet
thence South 52 Degrees 42 Minutes 48 Seconds East 70.4 feet
thence South 63 Degrees 52 Minutes 18 Seconds East 79.6 feet
thence South 75 Degrees 16 Minutes 14 Seconds East 84.6 feet
thence South 76 Degrees 11 Minutes 30 Seconds East 88.7 feet
thence South 80 Degrees 22 Minutes 11 Seconds East 93 feet
thence South 85 Degrees 35 Minutes 04 Seconds East 91.2 feet
thence North 89 Degrees 26 Minutes 48 Seconds East 84.7 feet
thence North 84 Degrees 14 Minutes 23 Seconds East 79.8 feet
thence North 80 Degrees 12 Minutes 23 Seconds East 83.8 feet
thence North 76 Degrees 58 Minutes 41 Seconds East 88.1 feet
thence North 70 Degrees 37 Minutes 46 Seconds East 88.5 feet
thence North 59 Degrees 24 Minutes 45 Seconds East 86.6 feet
thence North 53 Degrees 44 Minutes 45 Seconds East 79.4 feet
thence North 52 Degrees 16 Minutes 33 Seconds East 71.9 feet
thence North 69 Degrees 14 Minutes 08 Seconds East 69.9 feet more or less to **the ending point at:** 41 degrees 37 minutes 41.16 seconds North Latitude and -111 degrees 16 minutes 13.17 seconds West Longitude, which can be converted to mapping accuracy State Plane Utah North Zone NAD 83 feet coordinates of X = 1,703,207.7 feet and Y = 3,752,657.0 feet.

Appendix E to Attachment 4

Popular Name: DRY CANYON ROAD
County: Rich
County Road Number: BR36
State Geographic Information Database (SGID) Road Identification Number: RD170330.
Road-Segment Number: 010
Road-Segment Length: 0.79 miles more or less.
Believed owner of the land underlying this road-segment is: Bureau of Land Management.

The following description is based upon the geographic coordinate system using the NAD83 Datum. The source is GPS mapping grade data as indicated in the metadata and/or the transportation data model of the State of Utah Geographic Information Database (SGID).

The road-segment itself is the monument that is identified by its physical presence on the land. The location of said physical presence is closely approximated by mapping grade Global Positioning System (GPS) data. Said data are checked against the corresponding gray-scale 1-meter Digital Orthophoto Quadrangles published by the United States Geological Survey (USGS) to verify a reasonable degree of accuracy. In circumstances where accurate satellite signal acquisition is not possible, such as deep, narrow canyons or under a canopy of dense foliage, or where very sharp curves in the road make accuracy questionable, such portions of the road were digitized from the corresponding gray-scale 1-meter Digital Orthophoto Quadrangles published by the United States Geological Survey (USGS).

This road-segment may traverse:
Township 10 North Range 6 East, Section(s) 3, Salt Lake Base & Meridian

The following description closely approximates the location of the centerline of the physical monument (DRY CANYON ROAD)-- Segment 010 based on mapping grade Global Positioning System (GPS) data as defined above:

Beginning at a point on the road center line located at 41 degrees 37 minutes 47.16 seconds North Latitude and -111 degrees 15 minutes 42.95 seconds West Longitude, which can be converted to mapping accuracy State Plane Utah North Zone NAD 83 feet coordinates of X = 1,705,501.1 feet and Y = 3,753,270.5 feet; thence the following courses along the said road center line:

thence North 72 Degrees 31 Minutes 29 Seconds East 13.4 feet
thence North 72 Degrees 31 Minutes 57 Seconds East 82.4 feet
thence North 72 Degrees 19 Minutes 37 Seconds East 92.5 feet
thence North 71 Degrees 51 Minutes 27 Seconds East 85.8 feet
thence North 69 Degrees 14 Minutes 56 Seconds East 80.9 feet
thence North 77 Degrees 43 Minutes 46 Seconds East 76.2 feet
thence North 84 Degrees 05 Minutes 25 Seconds East 70.9 feet
thence North 87 Degrees 36 Minutes 47 Seconds East 64 feet
thence South 82 Degrees 37 Minutes 39 Seconds East 68.6 feet
thence South 80 Degrees 49 Minutes 56 Seconds East 85.5 feet
thence North 86 Degrees 58 Minutes 55 Seconds East 91 feet

thence North 79 Degrees 17 Minutes 35 Seconds East 94.8 feet
thence North 79 Degrees 41 Minutes 41 Seconds East 96.6 feet
thence North 71 Degrees 10 Minutes 15 Seconds East 94.1 feet
thence North 60 Degrees 16 Minutes 40 Seconds East 92.3 feet
thence North 58 Degrees 44 Minutes 24 Seconds East 92.6 feet
thence North 63 Degrees 11 Minutes 35 Seconds East 94.2 feet
thence North 68 Degrees 49 Minutes 25 Seconds East 91.3 feet
thence North 74 Degrees 35 Minutes 34 Seconds East 92.1 feet
thence North 85 Degrees 01 Minutes 40 Seconds East 89.2 feet
thence South 80 Degrees 54 Minutes 02 Seconds East 96.2 feet
thence South 88 Degrees 05 Minutes 59 Seconds East 101.2 feet
thence North 81 Degrees 06 Minutes 36 Seconds East 99.2 feet
thence North 68 Degrees 02 Minutes 50 Seconds East 97.1 feet
thence North 65 Degrees 15 Minutes 29 Seconds East 93.7 feet
thence North 67 Degrees 31 Minutes 01 Seconds East 89.7 feet
thence North 58 Degrees 24 Minutes 19 Seconds East 86 feet
thence North 40 Degrees 59 Minutes 50 Seconds East 87 feet
thence North 46 Degrees 34 Minutes 59 Seconds East 90.3 feet
thence North 60 Degrees 14 Minutes 43 Seconds East 108.9 feet
thence North 65 Degrees 53 Minutes 04 Seconds East 118 feet
thence North 66 Degrees 24 Minutes 35 Seconds East 122.2 feet
thence North 66 Degrees 41 Minutes 52 Seconds East 119.4 feet
thence North 68 Degrees 36 Minutes 31 Seconds East 117.8 feet
thence North 66 Degrees 56 Minutes 28 Seconds East 120.6 feet
thence North 61 Degrees 19 Minutes 30 Seconds East 118.2 feet
thence North 56 Degrees 27 Minutes 53 Seconds East 118.1 feet
thence North 60 Degrees 02 Minutes 24 Seconds East 120.8 feet
thence North 67 Degrees 25 Minutes 59 Seconds East 120.6 feet
thence North 76 Degrees 45 Minutes 30 Seconds East 117.5 feet
thence North 79 Degrees 56 Minutes 12 Seconds East 114.6 feet
thence North 70 Degrees 02 Minutes 53 Seconds East 115.3 feet
thence North 65 Degrees 02 Minutes 22 Seconds East 117.3 feet
thence North 65 Degrees 39 Minutes 34 Seconds East 12.2 feet more or less to **the ending point at:** 41 degrees 38 minutes 00.14 seconds North Latitude and -111 degrees 14 minutes 52.38 seconds West Longitude, which can be converted to mapping accuracy State Plane Utah North Zone NAD 83 feet coordinates of X = 1,709,337.4 feet and Y = 3,754,595.3 feet.

Appendix F to Attachment 4

Popular Name: DRY CANYON ROAD
County: Rich
County Road Number: BR36
State Geographic Information Database (SGID) Road Identification Number: RD170330.
Road-Segment Number: 013
Road-Segment Length: 0.35 miles more or less.
Believed owner of the land underlying this road-segment is: Bureau of Land Management.

The following description is based upon the geographic coordinate system using the NAD83 Datum. The source is GPS mapping grade data as indicated in the metadata and/or the transportation data model of the State of Utah Geographic Information Database (SGID).

The road-segment itself is the monument that is identified by its physical presence on the land. The location of said physical presence is closely approximated by mapping grade Global Positioning System (GPS) data. Said data are checked against the corresponding gray-scale 1-meter Digital Orthophoto Quadrangles published by the United States Geological Survey (USGS) to verify a reasonable degree of accuracy. In circumstances where accurate satellite signal acquisition is not possible, such as deep, narrow canyons or under a canopy of dense foliage, or where very sharp curves in the road make accuracy questionable, such portions of the road were digitized from the corresponding gray-scale 1-meter Digital Orthophoto Quadrangles published by the United States Geological Survey (USGS).

This road-segment may traverse:
Township 11 North Range 6 East, Section(s) 35, Salt Lake Base & Meridian

The following description closely approximates the location of the centerline of the physical monument (DRY CANYON ROAD)-- Segment 013 based on mapping grade Global Positioning System (GPS) data as defined above:

Beginning at a point on the road center line located at 41 degrees 38 minutes 27.34 seconds North Latitude and -111 degrees 13 minutes 52.23 seconds West Longitude, which can be converted to mapping accuracy State Plane Utah North Zone NAD 83 feet coordinates of X = 1,713,896.0 feet and Y = 3,757,361.6 feet; thence the following courses along the said road center line:

thence North 59 Degrees 33 Minutes 31 Seconds East 79.8 feet
thence North 58 Degrees 44 Minutes 17 Seconds East 98.3 feet
thence North 58 Degrees 04 Minutes 25 Seconds East 102.1 feet
thence North 60 Degrees 57 Minutes 19 Seconds East 101.8 feet
thence North 61 Degrees 26 Minutes 37 Seconds East 101.3 feet
thence North 63 Degrees 41 Minutes 56 Seconds East 98.9 feet
thence North 74 Degrees 58 Minutes 29 Seconds East 97 feet
thence North 77 Degrees 23 Minutes 12 Seconds East 91 feet
thence North 65 Degrees 52 Minutes 09 Seconds East 82.1 feet
thence North 42 Degrees 49 Minutes 56 Seconds East 79.6 feet
thence North 22 Degrees 55 Minutes 13 Seconds East 93.9 feet

thence North 24 Degrees 41 Minutes 47 Seconds East 109.4 feet
thence North 25 Degrees 56 Minutes 36 Seconds East 115.7 feet
thence North 24 Degrees 16 Minutes 51 Seconds East 120.6 feet
thence North 20 Degrees 39 Minutes 36 Seconds East 116.4 feet
thence North 12 Degrees 31 Minutes 31 Seconds East 112.1 feet
thence North 07 Degrees 38 Minutes 45 Seconds East 104.1 feet
thence North 10 Degrees 38 Minutes 36 Seconds East 87.9 feet
thence North 20 Degrees 47 Minutes 44 Seconds East 68.3 feet more or less to **the ending point at:** 41 degrees 38 minutes 040.1 seconds North Latitude and -111 degrees 13 minutes 37.43 seconds West Longitude, which can be converted to mapping accuracy State Plane Utah North Zone NAD 83 feet coordinates of X = 1,715,016.0 feet and Y = 3,758,657.2 feet.