Acknowledgment and Notice of Acknowledgment of Acceptance of R.S. 2477 Right-of-Way Grant

Recorded JUN 10 2008 Filing No. 74750
At 3:00 AM/PM in Book P10 Page 1113
Fee No fee Debra L. Ames Rich County Recorder
Requested by Governor State of Utah

THE STATE OF UTAH

TO ALL WHOM THESE PRESENTS SHALL COME, Greeting:

Know ye, This is an Acknowledgment and Notice of Acknowledgment made under Utah Code Sections 72-5-309 through 310 inclusive, that the grant of the United States of America of "the right of way for the construction of highways over public lands, not reserved for public uses" under United States Revised Statutes 2477 (43 U.S.C. Section 932 (repealed October 21, 1976, with proviso recognizing the validity of rights-of-way already established)) was accepted for and on behalf of the State of Utah and its political subdivision Rich County as it pertains to the highway located in Rich County known as NEW CANYON ROAD; County Road Number: BR32; State Geographic Information Database (SGID) Road Identification Number: RD170194. Total road length is 5.71 miles more or less.

The reason for this Acknowledgment and Notice of Acknowledgment includes, but is not limited to, the fact that the road was constructed, mechanically, or by continuous use as a public highway for a period of at least ten years, over public lands not reserved for public uses, prior to the earlier of (a) the October 21, 1976 repeal of R.S. 2477 or (b) the date the servient estate was reserved for public uses.

This Acknowledgment and Notice of Acknowledgment applies only to the segments of the road that traverse land owned by the Bureau of Land Management, United States Department of the Interior, and does not apply to segments of the road that traverse land owned by any other person or entity. The State of Utah and its political subdivisions reserve the right to make further acknowledgments and notices of acknowledgment with regard to road segments that traverse land owned by other entities, including the United States of America, through one or more of its agencies.

A printed copy of a map showing the location of the road in said county is appended hereto as "Attachment 1," a printed copy of representative photos of the road is appended hereto as "Attachment 2," a printed copy of a description of the beginning and ending points of the entire road together with a list of Townships, Ranges and Sections that may be traversed by the road in said county is appended hereto as "Attachment 3," and a printed copy of the Road Centerline Description Cover Page(s) is appended hereto as "Attachment 4." The Appendices listed in "Attachment 4" that contain the actual road centerline descriptions are incorporated herein by reference. Affidavits provided by individuals familiar with the road are appended hereto as "Attachment 5."

A printed copy of this Acknowledgment and Notice of Acknowledgment, together with its Attachments and Appendices, may be viewed and/or obtained at the office of the Utah State Archives.

An electronic copy of this Acknowledgment and Notice of Acknowledgment, together with its Attachments and Appendices, may be viewed and/or downloaded as read-only PDF (Portable Document Format) files via the

Internet at http://recorded2477roads.utah.gov.

The owner of the servient estate in the land underlying the road-segments subject to this Acknowledgment and Notice is believed to be the United States of America through one or more of its agencies. Any of such agencies or any other person with a servient ownership claim or a competing dominant estate right-of-way ownership claim, may file a petition in the State District Court for Salt Lake County for a decision regarding the correctness of this Acknowledgment. A claimant shall file a petition within sixty (60) days after receipt of this Notice.

In Witness Whereof, I, John Harja, the official designee of the Governor of the State of Utah, in conformity to the laws of the State (Utah Code Sections 72-5-308 through 310 inclusive), have caused this Acknowledgment and Notice of Acknowledgment to be made.

Signed by my hand in Salt Lake City, Utah, the 5th day of June, 2008.

By the Governor's Designee

John Harja

CERTIFICATION

State of Utah)
: ss
County of Salt Lake)

I hereby certify that the signer of the foregoing document, John Harja, is personally known by me, has made a voluntary signature and taken an oath stating that he is the official designee of the Governor of the State of Utah and is authorized to sign this document on the Governor's behalf pursuant to Utah Code Section 72-5-309. He further vouched that, based upon information and belief, the facts alleged therein are true.

Dated this 5th day of June, 2008.

NOTARY PUBLIC
PAMELA Z. BLACKHAM
5110 State Office Bldg
Salt Lake City, Utah 84114
COMMISSION EXPIRES
May 3, 2011
STATE OF UTAH

Pamela Z. Blackham
Notary Public

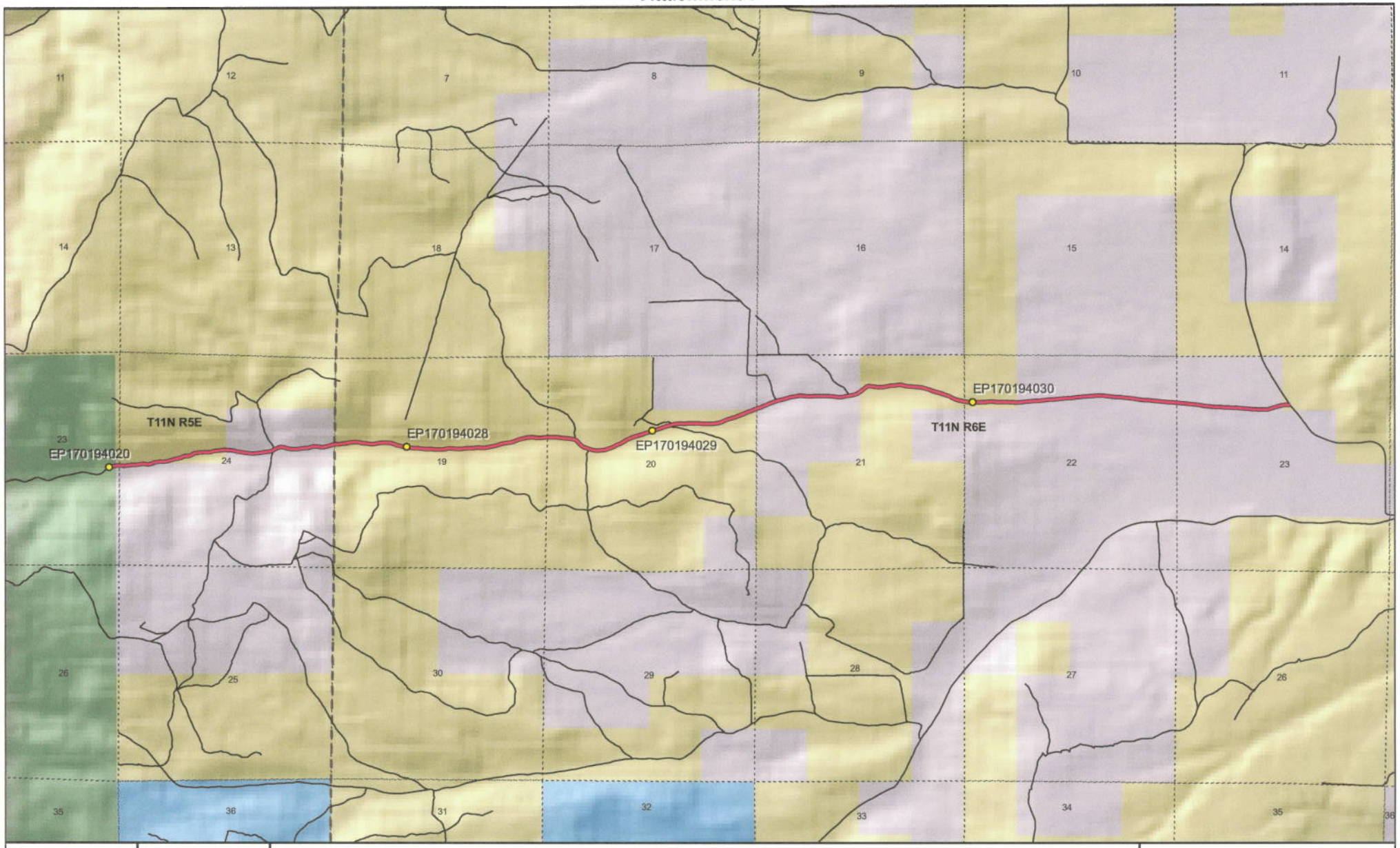

1:39,615
1 inch equals 0.6 miles

NEW CANYON ROAD - Rich County
SGID RD_ID RD170194

Land Ownership Categories

- BLM
- Private
- SITLA, State Trust Land
- USFS, National Forest
- State Parks and Recreation
- Tribal, Indian Reservation
- NPS, National Park
- Wilderness
- UDWR Wildlife Reserve
- DOD, Military
- State Sovereign Land
- National Recreation Area
- USFWS, Natl. Wildlife Refuge

Transportation Network

- NEW CANYON ROAD
- Other Roads
- Title V: Issued Or Under Consideration By BLM Or County
- Photo Event Point
- Section = 1 Mile

Map prepared by the State of Utah
Automated Geographic Reference Center
Room 5130 State Office Building
Salt Lake City, Utah 84114
Nov 27, 2006



EP170194020

EP170194028

EP170194029

EP170194030

EP000000000

EP000000000

New Canyon Road - Rich County
SGID RD_ID RD170194

Map prepared by the State of Utah
Automated Geographic Reference Center
Room 5130 State Office Building
Salt Lake City, Utah 84114
November 9, 2006

Attachment 3

Beginning & Ending Points and Township, Range, and Section References For:

Popular Name: NEW CANYON ROAD
County: Rich
County Road Number: BR32
State Geographic Information Database (SGID) Road Identification Number: RD170194.
Total Road Length: 5.71 miles more or less.

Beginning at a point on the road centerline located at 41 degrees 40 minutes 36.59 seconds North Latitude and -111 degrees 20 minutes 36.11 seconds West Longitude, which can be converted to mapping accuracy State Plane Utah North Zone NAD 83 feet coordinates of X = 1,683,207.2 feet and Y = 3,770,368.7 feet based on the US Survey Foot conversion.

Ending at a point on the road centerline located at 41 degrees 40 minutes 52.45 seconds North Latitude and -111 degrees 14 minutes 08.41 seconds West Longitude, which can be converted to mapping accuracy State Plane Utah North Zone NAD 83 feet coordinates of X = 1,712,623.1 feet and Y = 3,772,046.0 feet based on the US Survey Foot conversion.

This road may traverse:

Township 11 North Range 5 East, Section(s) 23,24, Salt Lake Base & Meridian
Township 11 North Range 6 East, Section(s) 19,20,21,22,23, Salt Lake Base & Meridian
See Attachment 1 above for a cartographic depiction of the course of this road.

Attachment 4
Road Centerline Description Cover Page(s)

Popular Name: NEW CANYON ROAD
County: Rich
County Road Number: BR32
State Geographic Information Database (SGID) Road Identification Number: RD170194.
Total Road Length: 5.71 miles more or less.

Centerline Descriptions Of Road-Segments That Cross Over Federally Owned Land, Derived From Global Positioning System Data And Cross-checked against USGS Digital Orthophoto Quadrangles Compiled By The Utah Automated Geographic Reference Center And Entered Into The State Geographic Information Database (SGID).

Road-Segments Listed by SGID Road Identification Number (RD_ID)	Road-Segment Numbers	Believed Ownership Of Servient Estate	Approximate Segment Length	See Attached Appendix
RD170194	001	FS	0.03 Miles	†(pending)
RD170194	002	PVT	0.19 Miles	(not shown)
RD170194	003	BLM	0.35 Miles	A
RD170194	004	PVT	0.52 Miles	(not shown)
RD170194	005	BLM	2.05 Miles	B
RD170194	006	PVT	0.52 Miles	(not shown)
RD170194	007	BLM	0.76 Miles	C
RD170194	008	PVT	1.26 Miles	(not shown)
RD170194	009	BLM	0.03 Miles	D
		Total Road Length	5.71	_____

*** Indicates that a Title V permit will be requested, is in process, or has been issued.**
† Indicates that road-segments crossing Forest Service land are under consideration by the state and county as of the date of this Acknowledgment and Notice of Acknowledgment.

Attachment 5

AFFIDAVIT OF RALPH E. ARGYLE

NEW CANYON ROAD

RICH COUNTY, UTAH

ROAD NUMBER BR32

State of Utah)
: ss.
County of Rich)

RALPH E. ARGYLE, being first duly sworn, deposes and states as follows:

1. I am an adult competent to testify about the matters set forth below based upon my personal knowledge. I currently reside in Rich County, Utah. I have lived in Rich County all of my life for 76 years.

2. I have traveled and am familiar with a road in Rich County known as New Canyon Road. I am also familiar with the land the road traverses. When I first used and observed the road in the early 1940s, it followed substantially the same route as in 2007 when I last observed it. Attached is a Rich County map showing New Canyon Road. To the best of my knowledge and based upon my use of and familiarity with this road and the land it traverses, the location and route of the road are correctly illustrated on the attached map.

3. I am informed that the County also identifies this road according to the road number listed above.

4. I have observed that the road has been open to the public for all to use, to come and go as they pleased, since at least as early as the early 1940s and continuing through 1976 to 2007. Throughout this time period I have observed travel on the road by various means, including, ATV's, jeeps, horses, trucks, cattle trucks, and automobiles. Throughout this time period, the road has been open for use daily, weather permitting, for more than ten continuous years prior to 1976, and was so used in 2007, when I last observed it.

5. Throughout the time period from the early 1940s to 2007, I have used the road myself for livestock operations, hunting, travel in and through the area and recreation.

6. Throughout the time period described in the previous paragraph, I have observed other vehicles from the general public using the road at various times for the uses described in the previous paragraph, plus farming and access to private property.

7. It is also the reputation in the community that this road has been open to the public for all to use, to come and go as they pleased, since at least as early as the late 1800s as a wagon road and continuing through 1976 to the present, for the uses described in the previous paragraphs.

8. Prior to 1976, I observed the graded surface of the road and other evidence of maintenance and construction such as berms along the side of the road, culverts and dugways.

DATED this 11 day of March, 2008.

Ralph E. Argyle

RALPH E. ARGYLE

SUBSCRIBED AND SWORN to before me this 11th day of March, 2008.

Notary Public
GLORIA SCHRADER
5110 State Office Bldg.
Salt Lake City, UT 84114-2477
My Commission Expires
October 10, 2008
State of Utah

Gloria Schrader

NOTARY PUBLIC

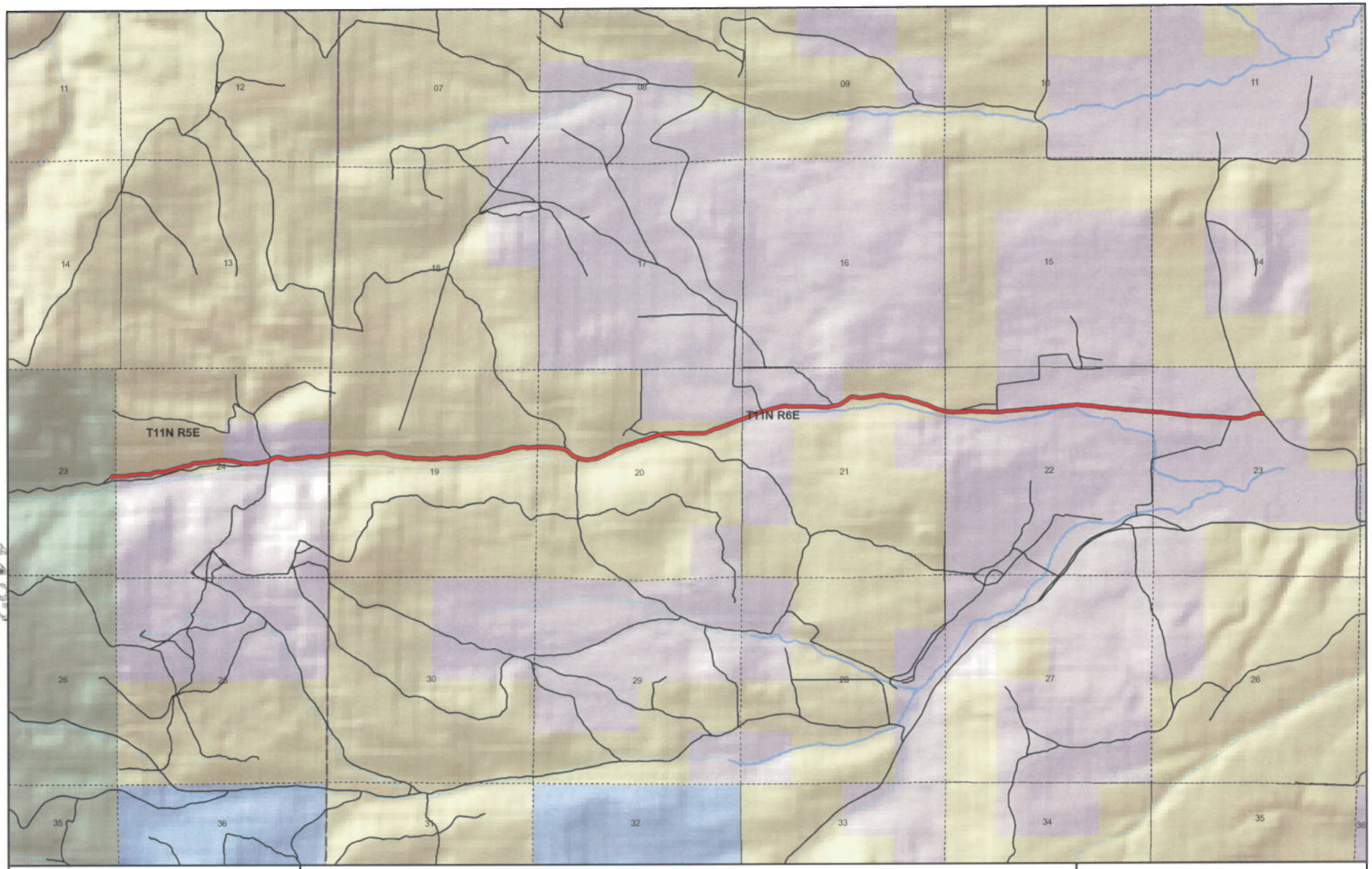

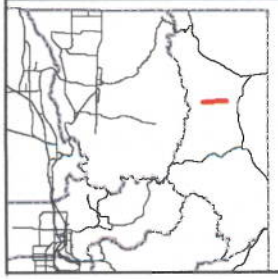

Rich County
NEW CANYON ROAD
County Unique - BR32

Land Ownership Categories
- BLM
- Private
- SITLA, State Trust Land
- USFS, National Forest
- Wildlife Reserve
- State Park

Misc
- City / Town
- Municipalities
- Section = 1 Mile

Transportation Network
- NEW CANYON ROAD
- State / U.S. Highway
- Local Roads

1:39,615
1 inch equals 0.6 miles

Map prepared by the State of Utah
Automated Geographic Reference Center
AGRC
Room 5130 State Office Building
Salt Lake City, Utah 84114
Mar 05, 2008

11.22

AFFIDAVIT OF GLEN HATCH THOMSON

NEW CANYON ROAD

RICH COUNTY, UTAH

ROAD NUMBER BR32

State of Utah)
: ss.
County of Rich)

GLEN HATCH THOMSON, being first duly sworn, deposes and states as follows:

1. I am an adult competent to testify about the matters set forth below based upon my personal knowledge. I currently reside in Rich County, Utah. I have lived in Rich County for 70 years.

2. I have traveled and am familiar with a road in Rich County known as New Canyon Road. I am also familiar with the land the road traverses. When I first used and observed the road in the mid 1940s, it followed the same route as in 2007 when I last observed it. Attached is a Rich County map showing New Canyon Road. To the best of my knowledge and based upon my use of and familiarity with this road and the land it traverses, the location and route of the road are correctly illustrated on the attached map.

3. I am informed that the County also identifies this road according to the road number listed above.

4. I have observed that the road has been open to the public for all to use, to come and go as they pleased, since at least as early as the mid 1940s and continuing through 1976 to 2007. Throughout this time period I have observed travel on the road by various means, including cars, trucks, ATVs, pickups, trailers, maintenance vehicles and jeeps. Throughout this time period, the road has been used daily for more than ten continuous years prior to 1976, and is presently used daily.

5. Throughout the time period from the mid 1940s to 2007, I have used the road

myself for wood gathering, livestock operations, camping, water hauling, sight seeing, hunting and traveling in and through the area.

6. Throughout the time period described in the previous paragraph, I have observed other vehicles from the general public using the road at various times for the uses described in the previous paragraph, plus ATV riding, oil and gas exploration, utility access, and prospecting for minerals.

7. It is also the reputation in the community that this road has been open to the public for all to use, to come and go as they pleased, since at least as early as the late 1800s and continuing through 1976 to the present, for the uses described in the previous paragraphs.

8. Prior to 1976, I observed graders performing maintenance and construction activities on the road.

DATED this 10th day of March, 2008.

Glen H Thomson

GLEN HATCH THOMSON

SUBSCRIBED AND SWORN to before me this 10th day of March, 2008.

Notary Public
GLORIA SCHRADER
5110 State Office Bldg.
Salt Lake City, UT 84114-2477
My Commission Expires
October 10, 2008
State of Utah

Gloria Schrader

NOTARY PUBLIC

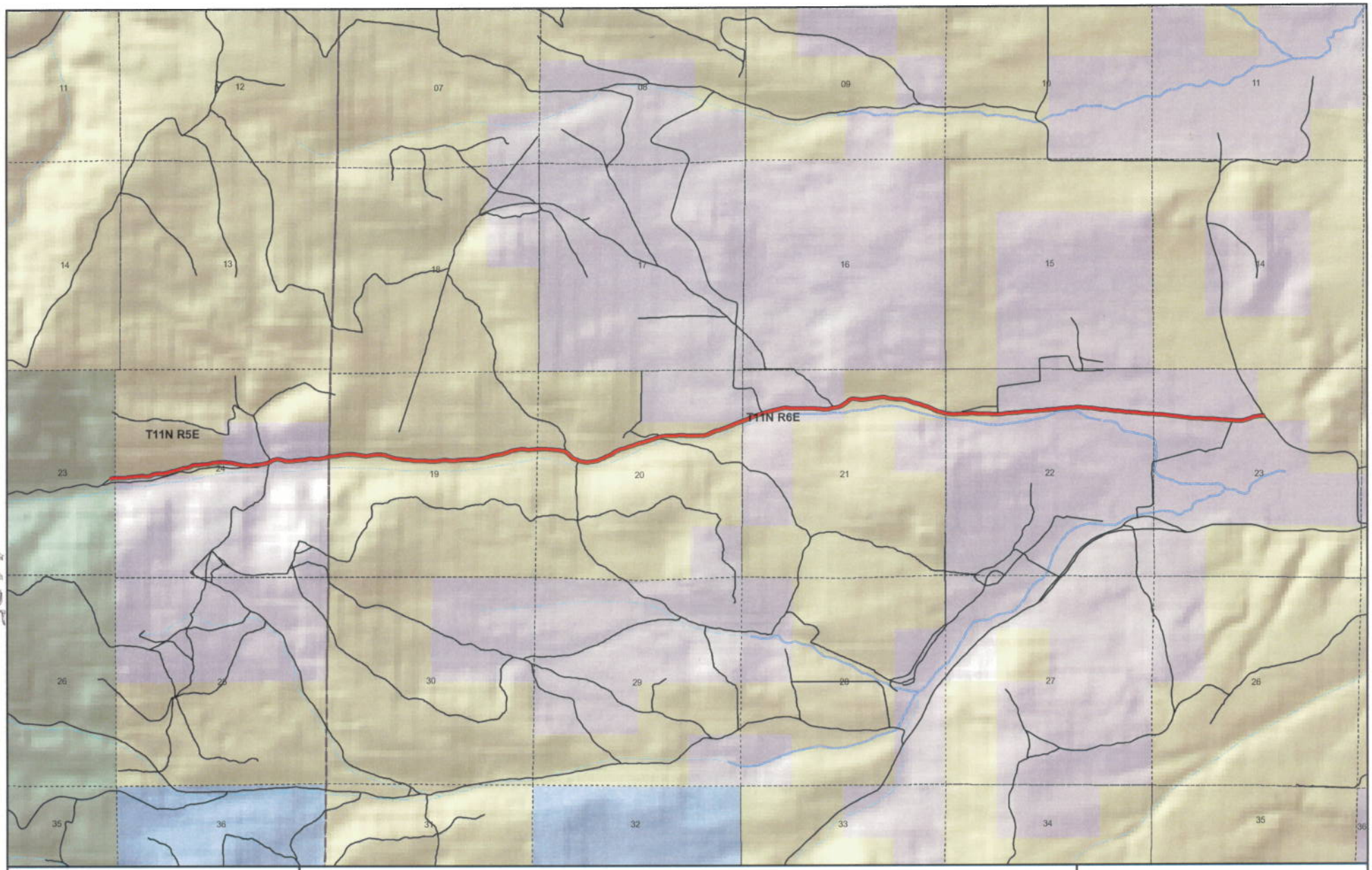

Rich County
NEW CANYON ROAD
County Unique - BR32

Land Ownership Categories
- BLM
- Private
- SITLA, State Trust Land
- USFS, National Forest
- Wildlife Reserve
- State Park

Misc
- City / Town
- Municipalities
- Section = 1 Mile

Transportation Network
- NEW CANYON ROAD
- State / U.S. Highway
- Local Roads

1:39,615
1 inch equals 0.6 miles

Map prepared by the State of Utah
Automated Geographic Reference Center
AGRC
Room 5130 State Office Building
Salt Lake City, Utah 84114
Mar 05, 2008

Appendix A to Attachment 4

Popular Name: NEW CANYON ROAD
County: Rich
County Road Number: BR32
State Geographic Information Database (SGID) Road Identification Number: RD170194.
Road-Segment Number: 003
Road-Segment Length: 0.35 miles more or less.
Believed owner of the land underlying this road-segment is: Bureau of Land Management.

The following description is based upon the geographic coordinate system using the NAD83 Datum. The source is GPS mapping grade data as indicated in the metadata and/or the transportation data model of the State of Utah Geographic Information Database (SGID).

The road-segment itself is the monument that is identified by its physical presence on the land. The location of said physical presence is closely approximated by mapping grade Global Positioning System (GPS) data. Said data are checked against the corresponding gray-scale 1-meter Digital Orthophoto Quadrangles published by the United States Geological Survey (USGS) to verify a reasonable degree of accuracy. In circumstances where accurate satellite signal acquisition is not possible, such as deep, narrow canyons or under a canopy of dense foliage, or where very sharp curves in the road make accuracy questionable, such portions of the road were digitized from the corresponding gray-scale 1-meter Digital Orthophoto Quadrangles published by the United States Geological Survey (USGS).

This road-segment may traverse:
Township 11 North Range 5 East, Section(s) 24, Salt Lake Base & Meridian

The following description closely approximates the location of the centerline of the physical monument (NEW CANYON ROAD)-- Segment 003 based on mapping grade Global Positioning System (GPS) data as defined above:

Beginning at a point on the road center line located at 41 degrees 40 minutes 37.71 seconds North Latitude and -111 degrees 20 minutes 021.5 seconds West Longitude, which can be converted to mapping accuracy State Plane Utah North Zone NAD 83 feet coordinates of X = 1,684,316.3 feet and Y = 3,770,484.6 feet; thence the following courses along the said road center line:

thence North 75 Degrees 42 Minutes 01 Seconds East 33.4 feet
thence North 79 Degrees 56 Minutes 58 Seconds East 60.3 feet
thence North 86 Degrees 48 Minutes 21 Seconds East 59.2 feet
thence South 88 Degrees 44 Minutes 57 Seconds East 59.4 feet
thence North 87 Degrees 23 Minutes 26 Seconds East 57.8 feet
thence North 78 Degrees 32 Minutes 58 Seconds East 57.9 feet
thence North 74 Degrees 33 Minutes 31 Seconds East 68 feet
thence North 70 Degrees 58 Minutes 51 Seconds East 70.7 feet
thence North 78 Degrees 31 Minutes 17 Seconds East 67.9 feet
thence North 74 Degrees 51 Minutes 59 Seconds East 65.5 feet
thence North 73 Degrees 08 Minutes 00 Seconds East 65.7 feet

thence North 67 Degrees 39 Minutes 25 Seconds East 66.6 feet
thence North 72 Degrees 36 Minutes 29 Seconds East 64.9 feet
thence North 89 Degrees 40 Minutes 06 Seconds East 62.4 feet
thence North 76 Degrees 18 Minutes 16 Seconds East 61.1 feet
thence North 63 Degrees 06 Minutes 12 Seconds East 58 feet
thence North 64 Degrees 33 Minutes 12 Seconds East 58 feet
thence North 78 Degrees 14 Minutes 17 Seconds East 61.3 feet
thence North 84 Degrees 49 Minutes 46 Seconds East 62.3 feet
thence North 86 Degrees 04 Minutes 18 Seconds East 57.5 feet
thence North 82 Degrees 09 Minutes 22 Seconds East 60.3 feet
thence North 86 Degrees 24 Minutes 23 Seconds East 63.4 feet
thence South 87 Degrees 42 Minutes 08 Seconds East 64.4 feet
thence North 82 Degrees 14 Minutes 13 Seconds East 60.9 feet
thence North 66 Degrees 43 Minutes 29 Seconds East 58.1 feet
thence North 79 Degrees 14 Minutes 51 Seconds East 58.1 feet
thence North 88 Degrees 46 Minutes 06 Seconds East 62.7 feet
thence North 84 Degrees 52 Minutes 53 Seconds East 66.9 feet
thence North 84 Degrees 49 Minutes 46 Seconds East 62.3 feet
thence North 87 Degrees 46 Minutes 45 Seconds East 49.8 feet more or less to **the ending point at:** 41 degrees 40 minutes 40.89 seconds North Latitude and -111 degrees 19 minutes 58.06 seconds West Longitude, which can be converted to mapping accuracy State Plane Utah North Zone NAD 83 feet coordinates of X = 1,686,093.8 feet and Y = 3,770,809.5 feet.

Appendix B to Attachment 4

Popular Name: NEW CANYON ROAD
County: Rich
County Road Number: BR32
State Geographic Information Database (SGID) Road Identification Number: RD170194.
Road-Segment Number: 005
Road-Segment Length: 2.05 miles more or less.
Believed owner of the land underlying this road-segment is: Bureau of Land Management.

The following description is based upon the geographic coordinate system using the NAD83 Datum. The source is GPS mapping grade data as indicated in the metadata and/or the transportation data model of the State of Utah Geographic Information Database (SGID).

The road-segment itself is the monument that is identified by its physical presence on the land. The location of said physical presence is closely approximated by mapping grade Global Positioning System (GPS) data. Said data are checked against the corresponding gray-scale 1-meter Digital Orthophoto Quadrangles published by the United States Geological Survey (USGS) to verify a reasonable degree of accuracy. In circumstances where accurate satellite signal acquisition is not possible, such as deep, narrow canyons or under a canopy of dense foliage, or where very sharp curves in the road make accuracy questionable, such portions of the road were digitized from the corresponding gray-scale 1-meter Digital Orthophoto Quadrangles published by the United States Geological Survey (USGS).

This road-segment may traverse:
Township 11 North Range 6 East, Section(s) 19,20, Salt Lake Base & Meridian

The following description closely approximates the location of the centerline of the physical monument (NEW CANYON ROAD)-- Segment 005 based on mapping grade Global Positioning System (GPS) data as defined above:

Beginning at a point on the road center line located at 41 degrees 40 minutes 42.33 seconds North Latitude and -111 degrees 19 minutes 22.56 seconds West Longitude, which can be converted to mapping accuracy State Plane Utah North Zone NAD 83 feet coordinates of X = 1,688,787.4 feet and Y = 3,770,960.7 feet; thence the following courses along the said road center line:

thence North 85 Degrees 16 Minutes 11 Seconds East 0.4 feet
thence North 82 Degrees 21 Minutes 45 Seconds East 45.2 feet
thence North 88 Degrees 28 Minutes 12 Seconds East 78.5 feet
thence North 83 Degrees 26 Minutes 02 Seconds East 78.6 feet
thence North 80 Degrees 19 Minutes 15 Seconds East 80.8 feet
thence North 80 Degrees 16 Minutes 45 Seconds East 84.5 feet
thence North 79 Degrees 20 Minutes 35 Seconds East 82.4 feet
thence North 86 Degrees 01 Minutes 31 Seconds East 87.8 feet
thence South 84 Degrees 47 Minutes 24 Seconds East 88.4 feet
thence South 81 Degrees 05 Minutes 45 Seconds East 81.8 feet
thence South 81 Degrees 55 Minutes 41 Seconds East 87.6 feet

thence South 81 Degrees 14 Minutes 28 Seconds East 83.1 feet
thence South 87 Degrees 15 Minutes 04 Seconds East 73.3 feet
thence North 84 Degrees 39 Minutes 52 Seconds East 71.5 feet
thence North 78 Degrees 45 Minutes 15 Seconds East 74.5 feet
thence North 80 Degrees 35 Minutes 49 Seconds East 79.1 feet
thence North 85 Degrees 20 Minutes 46 Seconds East 56.6 feet
thence South 88 Degrees 44 Minutes 41 Seconds East 118.5 feet
thence South 82 Degrees 49 Minutes 26 Seconds East 85.4 feet
thence South 72 Degrees 51 Minutes 09 Seconds East 80.9 feet
thence South 68 Degrees 29 Minutes 11 Seconds East 80.3 feet
thence South 75 Degrees 19 Minutes 43 Seconds East 84.9 feet
thence South 80 Degrees 23 Minutes 42 Seconds East 91.3 feet
thence South 81 Degrees 45 Minutes 05 Seconds East 94.6 feet
thence South 83 Degrees 53 Minutes 59 Seconds East 90.8 feet
thence South 84 Degrees 20 Minutes 02 Seconds East 84.8 feet
thence South 84 Degrees 39 Minutes 57 Seconds East 83.1 feet
thence South 86 Degrees 10 Minutes 04 Seconds East 85.9 feet
thence South 87 Degrees 02 Minutes 31 Seconds East 85.8 feet
thence South 88 Degrees 16 Minutes 16 Seconds East 91.3 feet
thence South 87 Degrees 55 Minutes 05 Seconds East 85.7 feet
thence South 87 Degrees 09 Minutes 47 Seconds East 89.1 feet
thence South 87 Degrees 56 Minutes 43 Seconds East 94.6 feet
thence North 86 Degrees 33 Minutes 27 Seconds East 90.7 feet
thence North 79 Degrees 28 Minutes 21 Seconds East 92.7 feet
thence North 81 Degrees 28 Minutes 45 Seconds East 89.9 feet
thence South 83 Degrees 59 Minutes 28 Seconds East 86.2 feet
thence South 80 Degrees 06 Minutes 20 Seconds East 85 feet
thence North 89 Degrees 11 Minutes 28 Seconds East 78.8 feet
thence North 81 Degrees 36 Minutes 34 Seconds East 74.9 feet
thence North 83 Degrees 12 Minutes 52 Seconds East 73 feet
thence North 86 Degrees 08 Minutes 21 Seconds East 74.6 feet
thence North 88 Degrees 11 Minutes 36 Seconds East 76.5 feet
thence North 86 Degrees 32 Minutes 31 Seconds East 78.2 feet
thence North 85 Degrees 24 Minutes 15 Seconds East 75 feet
thence South 88 Degrees 43 Minutes 58 Seconds East 70.6 feet
thence North 89 Degrees 07 Minutes 59 Seconds East 70.2 feet
thence North 82 Degrees 54 Minutes 54 Seconds East 75.4 feet
thence North 79 Degrees 13 Minutes 52 Seconds East 88.8 feet
thence North 78 Degrees 25 Minutes 49 Seconds East 102.7 feet
thence North 74 Degrees 23 Minutes 51 Seconds East 103.4 feet
thence North 70 Degrees 52 Minutes 47 Seconds East 100.9 feet
thence North 79 Degrees 46 Minutes 13 Seconds East 99.3 feet
thence North 85 Degrees 48 Minutes 50 Seconds East 92.8 feet
thence North 75 Degrees 00 Minutes 42 Seconds East 88.2 feet
thence North 68 Degrees 43 Minutes 16 Seconds East 90 feet
thence North 67 Degrees 54 Minutes 19 Seconds East 91.2 feet
thence North 77 Degrees 09 Minutes 45 Seconds East 89.4 feet
thence North 81 Degrees 53 Minutes 00 Seconds East 84.8 feet
thence North 79 Degrees 38 Minutes 01 Seconds East 81 feet

thence South 87 Degrees 36 Minutes 57 Seconds East 83.1 feet
thence South 77 Degrees 49 Minutes 40 Seconds East 80.3 feet
thence North 87 Degrees 13 Minutes 55 Seconds East 77.2 feet
thence North 81 Degrees 38 Minutes 18 Seconds East 79.9 feet
thence North 85 Degrees 09 Minutes 39 Seconds East 79.3 feet
thence North 87 Degrees 14 Minutes 12 Seconds East 8.5 feet
thence North 87 Degrees 09 Minutes 01 Seconds East 74 feet
thence North 88 Degrees 59 Minutes 59 Seconds East 84.4 feet
thence South 87 Degrees 09 Minutes 50 Seconds East 83.2 feet
thence South 85 Degrees 17 Minutes 20 Seconds East 78.4 feet
thence South 82 Degrees 33 Minutes 17 Seconds East 75.2 feet
thence South 83 Degrees 00 Minutes 17 Seconds East 69.5 feet
thence South 85 Degrees 58 Minutes 27 Seconds East 69.1 feet
thence South 84 Degrees 23 Minutes 46 Seconds East 66.7 feet
thence South 81 Degrees 26 Minutes 27 Seconds East 59.5 feet
thence South 70 Degrees 50 Minutes 27 Seconds East 62 feet
thence South 52 Degrees 35 Minutes 32 Seconds East 60.6 feet
thence South 43 Degrees 15 Minutes 40 Seconds East 57.8 feet
thence South 43 Degrees 31 Minutes 38 Seconds East 59 feet
thence South 52 Degrees 31 Minutes 42 Seconds East 68.5 feet
thence South 64 Degrees 14 Minutes 26 Seconds East 70.9 feet
thence South 70 Degrees 58 Minutes 44 Seconds East 71.3 feet
thence South 73 Degrees 13 Minutes 43 Seconds East 80.4 feet
thence South 75 Degrees 04 Minutes 34 Seconds East 82.3 feet
thence South 85 Degrees 50 Minutes 48 Seconds East 83.9 feet
thence North 84 Degrees 56 Minutes 20 Seconds East 91.6 feet
thence North 80 Degrees 22 Minutes 18 Seconds East 93.5 feet
thence North 76 Degrees 42 Minutes 20 Seconds East 89.2 feet
thence North 70 Degrees 00 Minutes 53 Seconds East 87.8 feet
thence North 62 Degrees 33 Minutes 47 Seconds East 77.8 feet
thence North 61 Degrees 16 Minutes 32 Seconds East 69 feet
thence North 68 Degrees 15 Minutes 05 Seconds East 81.8 feet
thence North 60 Degrees 14 Minutes 28 Seconds East 88.2 feet
thence North 57 Degrees 55 Minutes 39 Seconds East 83 feet
thence North 61 Degrees 27 Minutes 04 Seconds East 76.4 feet
thence North 67 Degrees 41 Minutes 25 Seconds East 78.9 feet
thence North 73 Degrees 09 Minutes 20 Seconds East 77.4 feet
thence North 72 Degrees 46 Minutes 54 Seconds East 76.8 feet
thence North 72 Degrees 03 Minutes 21 Seconds East 65.1 feet
thence North 71 Degrees 30 Minutes 09 Seconds East 44.2 feet
thence North 75 Degrees 02 Minutes 52 Seconds East 15.6 feet
thence North 68 Degrees 30 Minutes 26 Seconds East 54.6 feet
thence North 71 Degrees 03 Minutes 49 Seconds East 35 feet
thence North 70 Degrees 52 Minutes 28 Seconds East 66.2 feet
thence North 72 Degrees 40 Minutes 17 Seconds East 78.6 feet
thence North 71 Degrees 53 Minutes 20 Seconds East 81.7 feet
thence North 72 Degrees 29 Minutes 48 Seconds East 80 feet
thence North 72 Degrees 52 Minutes 57 Seconds East 83 feet
thence North 70 Degrees 53 Minutes 26 Seconds East 86.7 feet

thence North 71 Degrees 06 Minutes 03 Seconds East 89.7 feet
thence North 72 Degrees 20 Minutes 26 Seconds East 86 feet
thence North 75 Degrees 09 Minutes 27 Seconds East 86.5 feet
thence North 80 Degrees 01 Minutes 37 Seconds East 86.2 feet
thence North 86 Degrees 39 Minutes 21 Seconds East 87.4 feet
thence South 88 Degrees 46 Minutes 59 Seconds East 85 feet
thence North 88 Degrees 25 Minutes 23 Seconds East 90.6 feet
thence North 88 Degrees 17 Minutes 43 Seconds East 95.9 feet
thence North 89 Degrees 16 Minutes 44 Seconds East 96.5 feet
thence South 88 Degrees 56 Minutes 37 Seconds East 94.9 feet
thence South 88 Degrees 32 Minutes 51 Seconds East 94.9 feet
thence South 88 Degrees 52 Minutes 04 Seconds East 90 feet
thence South 88 Degrees 40 Minutes 28 Seconds East 79.5 feet
thence North 87 Degrees 40 Minutes 35 Seconds East 75.5 feet
thence North 85 Degrees 00 Minutes 24 Seconds East 76.7 feet
thence North 79 Degrees 26 Minutes 02 Seconds East 72 feet
thence North 71 Degrees 50 Minutes 25 Seconds East 68.6 feet
thence North 65 Degrees 40 Minutes 37 Seconds East 65.4 feet
thence North 65 Degrees 42 Minutes 22 Seconds East 64.6 feet
thence North 70 Degrees 04 Minutes 18 Seconds East 66.5 feet
thence North 72 Degrees 41 Minutes 35 Seconds East 65.2 feet
thence North 73 Degrees 12 Minutes 31 Seconds East 60.2 feet
thence North 72 Degrees 14 Minutes 43 Seconds East 64.7 feet
thence North 69 Degrees 31 Minutes 01 Seconds East 76.2 feet
thence North 69 Degrees 58 Minutes 53 Seconds East 76 feet
thence North 67 Degrees 23 Minutes 45 Seconds East 66.7 feet
thence North 65 Degrees 20 Minutes 35 Seconds East 52.6 feet
thence North 66 Degrees 31 Minutes 22 Seconds East 46.8 feet
thence North 69 Degrees 08 Minutes 28 Seconds East 76.8 feet
thence North 67 Degrees 59 Minutes 48 Seconds East 80.9 feet
thence North 68 Degrees 52 Minutes 16 Seconds East 19.1 feet more or less to **the ending point at:** 41 degrees 40 minutes 51.21 seconds North Latitude and -111 degrees 17 minutes 04.45 seconds West Longitude, which can be converted to mapping accuracy State Plane Utah North Zone NAD 83 feet coordinates of X = 1,699,265.6 feet and Y = 3,771,883.0 feet.

Appendix C to Attachment 4

Popular Name: NEW CANYON ROAD
County: Rich
County Road Number: BR32
State Geographic Information Database (SGID) Road Identification Number: RD170194.
Road-Segment Number: 007
Road-Segment Length: 0.76 miles more or less.
Believed owner of the land underlying this road-segment is: Bureau of Land Management.

The following description is based upon the geographic coordinate system using the NAD83 Datum. The source is GPS mapping grade data as indicated in the metadata and/or the transportation data model of the State of Utah Geographic Information Database (SGID).

The road-segment itself is the monument that is identified by its physical presence on the land. The location of said physical presence is closely approximated by mapping grade Global Positioning System (GPS) data. Said data are checked against the corresponding gray-scale 1-meter Digital Orthophoto Quadrangles published by the United States Geological Survey (USGS) to verify a reasonable degree of accuracy. In circumstances where accurate satellite signal acquisition is not possible, such as deep, narrow canyons or under a canopy of dense foliage, or where very sharp curves in the road make accuracy questionable, such portions of the road were digitized from the corresponding gray-scale 1-meter Digital Orthophoto Quadrangles published by the United States Geological Survey (USGS).

This road-segment may traverse:
Township 11 North Range 6 East, Section(s) 21,22, Salt Lake Base & Meridian

The following description closely approximates the location of the centerline of the physical monument (NEW CANYON ROAD)-- Segment 007 based on mapping grade Global Positioning System (GPS) data as defined above:

Beginning at a point on the road center line located at 41 degrees 40 minutes 55.64 seconds North Latitude and -111 degrees 16 minutes 29.65 seconds West Longitude, which can be converted to mapping accuracy State Plane Utah North Zone NAD 83 feet coordinates of X = 1,701,905.0 feet and Y = 3,772,338.2 feet; thence the following courses along the said road center line:

thence North 58 Degrees 11 Minutes 30 Seconds East 3.8 feet
thence North 52 Degrees 27 Minutes 16 Seconds East 87.4 feet
thence North 49 Degrees 13 Minutes 43 Seconds East 75.9 feet
thence North 57 Degrees 17 Minutes 17 Seconds East 63.7 feet
thence South 89 Degrees 34 Minutes 14 Seconds East 74.2 feet
thence South 80 Degrees 03 Minutes 36 Seconds East 99.4 feet
thence South 84 Degrees 40 Minutes 23 Seconds East 106.5 feet
thence North 86 Degrees 01 Minutes 27 Seconds East 103.3 feet
thence North 78 Degrees 03 Minutes 44 Seconds East 99.5 feet
thence North 82 Degrees 05 Minutes 13 Seconds East 97 feet
thence North 85 Degrees 52 Minutes 04 Seconds East 94.1 feet

thence North 78 Degrees 09 Minutes 04 Seconds East 88.8 feet
thence South 86 Degrees 30 Minutes 10 Seconds East 88.5 feet
thence South 76 Degrees 40 Minutes 50 Seconds East 94.6 feet
thence South 85 Degrees 00 Minutes 59 Seconds East 99.2 feet
thence South 85 Degrees 05 Minutes 15 Seconds East 104.1 feet
thence South 85 Degrees 27 Minutes 06 Seconds East 108 feet
thence South 82 Degrees 57 Minutes 41 Seconds East 104.9 feet
thence South 75 Degrees 02 Minutes 37 Seconds East 102.1 feet
thence South 72 Degrees 26 Minutes 47 Seconds East 97.3 feet
thence South 72 Degrees 17 Minutes 48 Seconds East 103.9 feet
thence South 74 Degrees 58 Minutes 03 Seconds East 106.5 feet
thence South 73 Degrees 18 Minutes 25 Seconds East 105.4 feet
thence South 69 Degrees 59 Minutes 20 Seconds East 102.9 feet
thence South 68 Degrees 01 Minutes 29 Seconds East 96.8 feet
thence South 65 Degrees 24 Minutes 00 Seconds East 92.7 feet
thence South 66 Degrees 28 Minutes 50 Seconds East 102.3 feet
thence South 74 Degrees 14 Minutes 13 Seconds East 104.2 feet
thence South 78 Degrees 57 Minutes 08 Seconds East 96.3 feet
thence South 78 Degrees 54 Minutes 45 Seconds East 6.8 feet
thence South 81 Degrees 14 Minutes 00 Seconds East 101.7 feet
thence South 85 Degrees 42 Minutes 53 Seconds East 106 feet
thence North 88 Degrees 14 Minutes 28 Seconds East 105.4 feet
thence North 86 Degrees 43 Minutes 25 Seconds East 102.2 feet
thence North 87 Degrees 39 Minutes 44 Seconds East 103.1 feet
thence North 86 Degrees 54 Minutes 58 Seconds East 102.5 feet
thence North 89 Degrees 18 Minutes 34 Seconds East 104.7 feet
thence South 87 Degrees 33 Minutes 07 Seconds East 101.5 feet
thence South 89 Degrees 06 Minutes 44 Seconds East 92.6 feet
thence South 88 Degrees 40 Minutes 58 Seconds East 91.3 feet
thence South 87 Degrees 30 Minutes 43 Seconds East 86.8 feet
thence South 87 Degrees 57 Minutes 18 Seconds East 79.2 feet
thence South 86 Degrees 33 Minutes 10 Seconds East 69.7 feet
thence South 88 Degrees 21 Minutes 22 Seconds East 57.1 feet
thence North 88 Degrees 45 Minutes 47 Seconds East 8.3 feet more or less to **the ending point at:** 41 degrees 40 minutes 53 seconds North Latitude and -111 degrees 15 minutes 38.21 seconds West Longitude, which can be converted to mapping accuracy State Plane Utah North Zone NAD 83 feet coordinates of X = 1,705,808.7 feet and Y = 3,772,082.2 feet.

Appendix D to Attachment 4

Popular Name: NEW CANYON ROAD
County: Rich
County Road Number: BR32
State Geographic Information Database (SGID) Road Identification Number: RD170194.
Road-Segment Number: 009
Road-Segment Length: 0.03 miles more or less.
Believed owner of the land underlying this road-segment is: Bureau of Land Management.

The following description is based upon the geographic coordinate system using the NAD83 Datum. The source is GPS mapping grade data as indicated in the metadata and/or the transportation data model of the State of Utah Geographic Information Database (SGID).

The road-segment itself is the monument that is identified by its physical presence on the land. The location of said physical presence is closely approximated by mapping grade Global Positioning System (GPS) data. Said data are checked against the corresponding gray-scale 1-meter Digital Orthophoto Quadrangles published by the United States Geological Survey (USGS) to verify a reasonable degree of accuracy. In circumstances where accurate satellite signal acquisition is not possible, such as deep, narrow canyons or under a canopy of dense foliage, or where very sharp curves in the road make accuracy questionable, such portions of the road were digitized from the corresponding gray-scale 1-meter Digital Orthophoto Quadrangles published by the United States Geological Survey (USGS).

This road-segment may traverse:
Township 11 North Range 6 East, Section(s) 23, Salt Lake Base & Meridian

The following description closely approximates the location of the centerline of the physical monument (NEW CANYON ROAD)-- Segment 009 based on mapping grade Global Positioning System (GPS) data as defined above:

Beginning at a point on the road center line located at 41 degrees 40 minutes 52.39 seconds North Latitude and -111 degrees 14 minutes 10.78 seconds West Longitude, which can be converted to mapping accuracy State Plane Utah North Zone NAD 83 feet coordinates of X = 1,712,443.1 feet and Y = 3,772,038.8 feet; thence the following courses along the said road center line:

thence North 81 Degrees 35 Minutes 15 Seconds East 43.7 feet
thence North 87 Degrees 20 Minutes 28 Seconds East 40.4 feet
thence South 87 Degrees 31 Minutes 28 Seconds East 33.5 feet
thence South 89 Degrees 22 Minutes 05 Seconds East 39.1 feet
thence North 88 Degrees 05 Minutes 58 Seconds East 24 feet more or less to **the ending point at:** 41 degrees 40 minutes 52.45 seconds North Latitude and -111 degrees 14 minutes 08.41 seconds West Longitude, which can be converted to mapping accuracy State Plane Utah North Zone NAD 83 feet coordinates of X = 1,712,623.1 feet and Y = 3,772,046.0 feet.