Acknowledgment and Notice of Acknowledgment of Acceptance of R.S. 2477 Right-of-Way Grant

Recorded JUN 10 2008 Filing No. 74740
At 1:44 AM/PM In Book P10 Page 975
Fee No fee Debra L. Ames Rich County Recorder
Requested by Governor State of Utah

THE STATE OF UTAH

TO ALL WHOM THESE PRESENTS SHALL COME, Greeting:

Know ye, This is an Acknowledgment and Notice of Acknowledgment made under Utah Code Sections 72-5-309 through 310 inclusive, that the grant of the United States of America of "the right of way for the construction of highways over public lands, not reserved for public uses" under United States Revised Statutes 2477 (43 U.S.C. Section 932 (repealed October 21, 1976, with proviso recognizing the validity of rights-of-way already established)) was accepted for and on behalf of the State of Utah and its political subdivision Rich County as it pertains to the highway located in Rich County known as BRAZIER / WARNER ROAD; County Road Number: BR43; State Geographic Information Database (SGID) Road Identification Number: RD170042. Total road length is 15.02 miles more or less.

The reason for this Acknowledgment and Notice of Acknowledgment includes, but is not limited to, the fact that the road was constructed, mechanically, or by continuous use as a public highway for a period of at least ten years, over public lands not reserved for public uses, prior to the earlier of (a) the October 21, 1976 repeal of R.S. 2477 or (b) the date the servient estate was reserved for public uses.

This Acknowledgment and Notice of Acknowledgment applies only to the segments of the road that traverse land owned by the Bureau of Land Management, United States Department of the Interior, and does not apply to segments of the road that traverse land owned by any other person or entity. The State of Utah and its political subdivisions reserve the right to make further acknowledgments and notices of acknowledgment with regard to road segments that traverse land owned by other entities, including the United States of America, through one or more of its agencies.

A printed copy of a map showing the location of the road in said county is appended hereto as "Attachment 1," a printed copy of representative photos of the road is appended hereto as "Attachment 2," a printed copy of a description of the beginning and ending points of the entire road together with a list of Townships, Ranges and Sections that may be traversed by the road in said county is appended hereto as "Attachment 3," and a printed copy of the Road Centerline Description Cover Page(s) is appended hereto as "Attachment 4." The Appendices listed in "Attachment 4" that contain the actual road centerline descriptions are incorporated herein by reference. Affidavits provided by individuals familiar with the road are appended hereto as "Attachment 5."

A printed copy of this Acknowledgment and Notice of Acknowledgment, together with its Attachments and Appendices, may be viewed and/or obtained at the office of the Utah State Archives.

An electronic copy of this Acknowledgment and Notice of Acknowledgment, together with its Attachments and Appendices, may be viewed and/or downloaded as read-only PDF (Portable Document Format) files via the

Internet at http://recorded2477roads.utah.gov.

The owner of the servient estate in the land underlying the road-segments subject to this Acknowledgment and Notice is believed to be the United States of America through one or more of its agencies. Any of such agencies or any other person with a servient ownership claim or a competing dominant estate right-of-way ownership claim, may file a petition in the State District Court for Salt Lake County for a decision regarding the correctness of this Acknowledgment. A claimant shall file a petition within sixty (60) days after receipt of this Notice.

In Witness Whereof, I, John Harja, the official designee of the Governor of the State of Utah, in conformity to the laws of the State (Utah Code Sections 72-5-308 through 310 inclusive), have caused this Acknowledgment and Notice of Acknowledgment to be made.

Signed by my hand in Salt Lake City, Utah, the 5th day of June, 2008.

By the Governor's Designee

John Harja

CERTIFICATION

State of Utah)
: **ss**
County of Salt Lake)

I hereby certify that the signer of the foregoing document, John Harja, is personally known by me, has made a voluntary signature and taken an oath stating that he is the official designee of the Governor of the State of Utah and is authorized to sign this document on the Governor's behalf pursuant to Utah Code Section 72-5-309. He further vouched that, based upon information and belief, the facts alleged therein are true.

Dated this 5th day of June, 2008.

NOTARY PUBLIC
PAMELA Z. BLACKHAM
5110 State Office Bldg
Salt Lake City, Utah 84114
COMMISSION EXPIRES
May 3, 2011
STATE OF UTAH

Pamela Z. Blackham
Notary Public

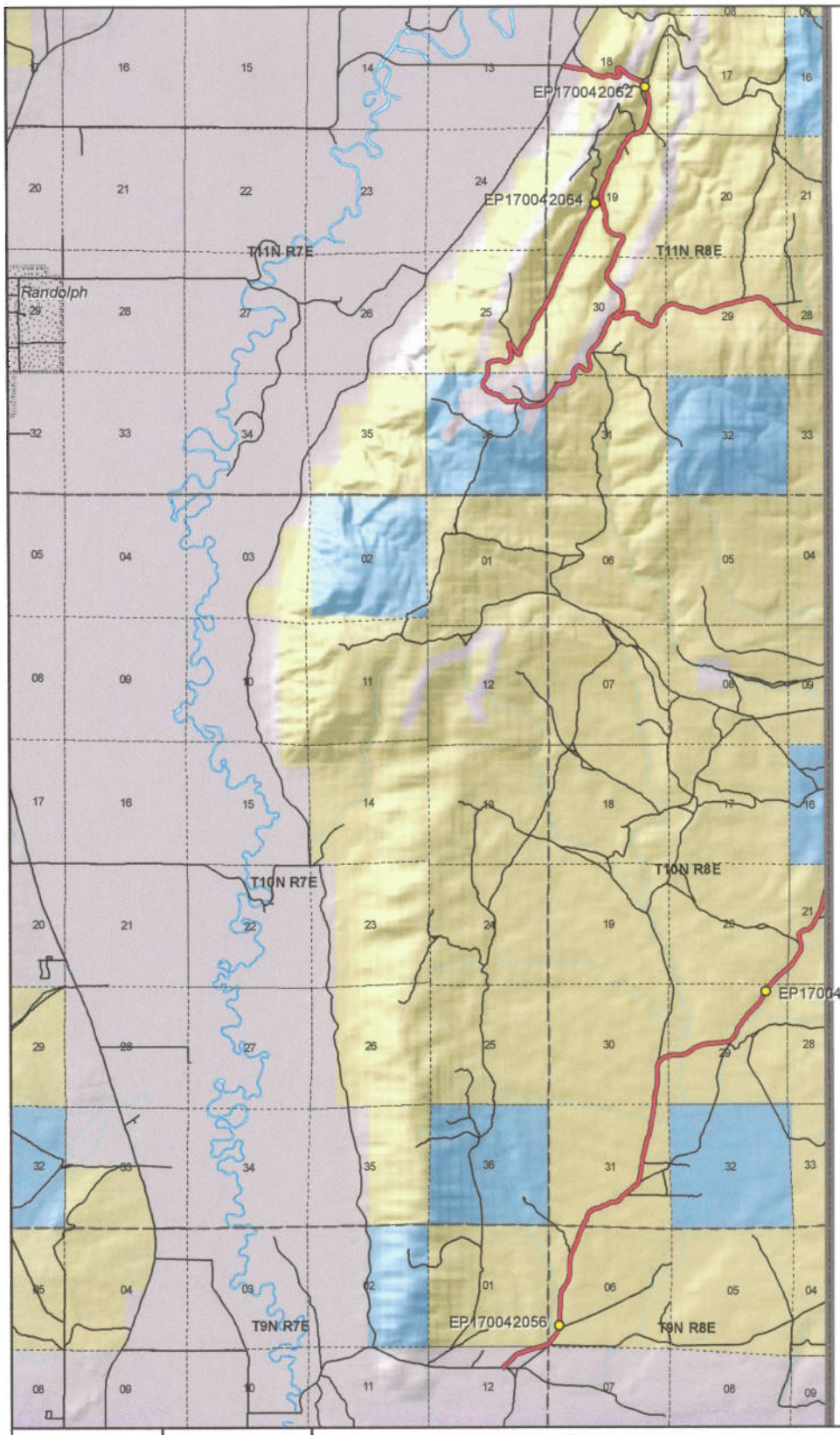

1:85,586
1 inch equals 1.4 miles

BRAZIER / WARNER ROAD - Rich County
SGID RD_ID RD170042

Land Ownership Categories

- BLM
- Private
- SITLA, State Trust Land
- USFS, National Forest
- State Parks and Recreation
- Tribal, Indian Reservation
- NPS, National Park
- Wilderness
- UDWR Wildlife Reserve
- DOD, Military
- State Sovereign Land
- National Recreation Area
- USFWS, Natl. Wildlife Refuge

Transportation Network

- BRAZIER / WARNER ROAD
- Title V: Issued Or Under Consideration By BLM Or County
- Other Roads
- Photo Event Point
- Section = 1 Mile

Map prepared by the State of Utah
Automated Geographic Reference Center
Room 5130 State Office Building
Salt Lake City, Utah 84114
Apr 17, 2008

EP170042062

EP170042056

EP170042058

EP170042064

EP000000000

EP000000000

BRAZIER / WARNER ROAD - Rich County
SGID RD_ID RD170042

Map prepared by the State of Utah
Automated Geographic Reference Center
Room 5130 State Office Building
Salt Lake City, Utah 84114
April 17, 2008

Attachment 3

Beginning & Ending Points and Township, Range, and Section References For:

Popular Name: BRAZIER / WARNER ROAD
County: Rich
County Road Number: BR43
State Geographic Information Database (SGID) Road Identification Number: RD170042.
Total Road Length: 15.02 miles more or less.

Beginning at a point on the road centerline located at 41 degrees 32 minutes 15.22 seconds North Latitude and -111 degrees 05 minutes 55.28 seconds West Longitude, which can be converted to mapping accuracy State Plane Utah North Zone NAD 83 feet coordinates of X = 1,750,283.0 feet and Y = 3,719,837.3 feet based on the US Survey Foot conversion.

Ending at a point on the road centerline located at 41 degrees 41 minutes 43.69 seconds North Latitude and -111 degrees 05 minutes 19.39 seconds West Longitude, which can be converted to mapping accuracy State Plane Utah North Zone NAD 83 feet coordinates of X = 1,752,740.2 feet and Y = 3,777,387.7 feet based on the US Survey Foot conversion.

This road may traverse:

Township 10 North Range 8 East, Section(s) 16,20,21,29,30,31, Salt Lake Base & Meridian
Township 11 North Range 7 East, Section(s) 25,36, Salt Lake Base & Meridian
Township 11 North Range 8 East, Section(s) 18,19,28,29,30,31, Salt Lake Base & Meridian
Township 9 North Range 7 East, Section(s) 1,12, Salt Lake Base & Meridian
Township 9 North Range 8 East, Section(s) 6, Salt Lake Base & Meridian
See Attachment 1 above for a cartographic depiction of the course of this road.

Attachment 4
Road Centerline Description Cover Page(s)

Popular Name: BRAZIER / WARNER ROAD
County: Rich
County Road Number: BR43
State Geographic Information Database (SGID) Road Identification Number: RD170042.
Total Road Length: 15.02 miles more or less.

Centerline Descriptions Of Road-Segments That Cross Over Federally Owned Land, Derived From Global Positioning System Data And Cross-checked against USGS Digital Orthophoto Quadrangles Compiled By The Utah Automated Geographic Reference Center And Entered Into The State Geographic Information Database (SGID).

Road-Segments Listed by SGID Road Identification Number (RD_ID)	Road-Segment Numbers	Believed Ownership Of Servient Estate	Approximate Segment Length	See Attached Appendix
RD170042	001	PVT	0.4 Miles	(not shown)
RD170042	002	BLM	5.07 Miles	A
RD170042	003	BLM	0.04 Miles	B
RD170042	004	ST	0.44 Miles	(not shown)
RD170042	005	BLM	2.08 Miles	C
RD170042	006	BLM	0.62 Miles	D
RD170042	007	PVT	0.64 Miles	(not shown)
RD170042	008	ST	0 Miles	(not shown)
RD170042	009	PVT	0.48 Miles	(not shown)
RD170042	010	ST	0.07 Miles	(not shown)
RD170042	011	BLM	2.08 Miles	E
RD170042	012	BLM	0.9 Miles	F
RD170042	013	PVT	0.12 Miles	(not shown)
RD170042	014	BLM	0.19 Miles	G
RD170042	015	BLM	1.17 Miles	H
RD170042	016	PVT	0.13 Miles	(not shown)
RD170042	017	BLM	0.06 Miles	I
RD170042	018	PVT	0.07 Miles	(not shown)
RD170042	019	BLM	0.32 Miles	J
RD170042	020	PVT	0.15 Miles	(not shown)
		Total Road Length	15.02	————

*** Indicates that a Title V permit will be requested, is in process, or has been issued.**
† Indicates that road-segments crossing Forest Service land are under consideration by the state and county as of the date of this Acknowledgment and Notice of Acknowledgment.

Attachment 5

AFFIDAVIT OF LAUREL TELFORD

BRAZIER/ WARNER ROAD

RICH COUNTY, UTAH

ROAD NUMBER BR43

State of Utah)
: ss.
County of Rich)

LAUREL TELFORD, being first duly sworn, deposes and states as follows:

1. I am an adult competent to testify about the matters set forth below based upon my personal knowledge. I currently reside in Rich County, Utah. I have lived in Rich County for 65 years.

2. I have traveled and am familiar with a road in Rich County known as Brazier/Warner Road. The southern portion of this road is known to me as Dry Hollow Road. I am also familiar with the land the road traverses. When I first used and observed the road in the mid 1950s, it followed the same route as in 2007 when I last observed it. Attached is a Rich County map showing Brazier/Warner Road. To the best of my knowledge and based upon my use of and familiarity with this road and the land it traverses, the location and route of the road are correctly illustrated on the attached map.

3. I am informed that the County also identifies this road according to the road number listed above.

4. I have observed that the road has been open to the public for all to use, to come and go as they pleased, since at least as early as the mid 1950s and continuing through 1976 to 2007. Throughout this time period I have observed travel on the road by various means, including trucks, pickups, snowmobiles, ATVs, oil trucks, maintenance vehicles and jeeps. Throughout this time period, the road has been used daily, weather permitting, for more than ten continuous years prior to 1976, and was so used in 2007.

5. Throughout the time period from the mid 1950s to 2007, I have used the road

myself for livestock operations, hunting, camping, and traveling in and through the area.

6. Throughout the time period described in the previous paragraph, I have observed other vehicles from the general public using the road at various times for the uses described in the previous paragraph, plus oil and gas exploration, prospecting for minerals, ranching, mining, communication access and recreation.

7. It is also the reputation in the community that this road has been open to the public for all to use, to come and go as they pleased, since at least as early as the late 1800s and continuing through 1976 to the present, for the uses described in the previous paragraphs.

8. Prior to 1976, I observed graders performing maintenance and construction activities on the road.

DATED this 11 day of March, 2008.

Laurel Telford
LAUREL TELFORD

SUBSCRIBED AND SWORN to before me this 11th day of March, 2008.

Notary Public
GLORIA SCHRADER
5110 State Office Bldg.
Salt Lake City, UT 84114-2477
My Commission Expires
October 10, 2008
State of Utah

Gloria Schrader
NOTARY PUBLIC

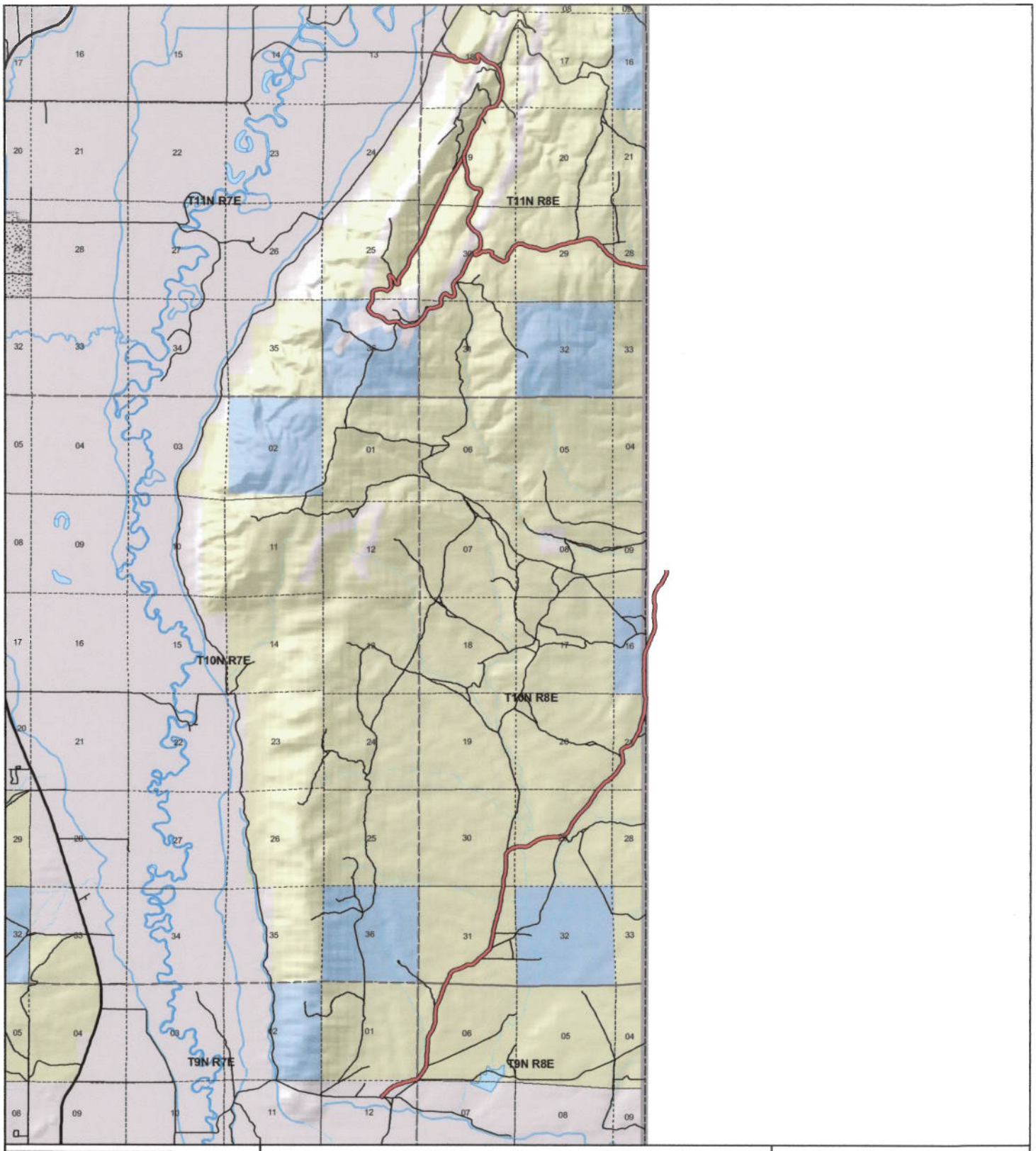

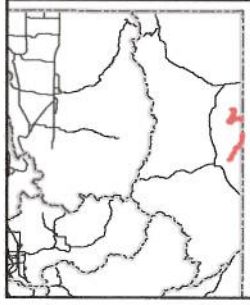

Rich County
BRAZIER / WARNER ROAD
County Unique - BR43

Land Ownership Categories
- BLM
- Private
- SITLA, State Trust Land
- USFS, National Forest
- Wildlife Reserve
- State Park

Transportation Network
- BRAZIER / WARNER ROAD
- State / U.S. Highway
- Local Roads

Misc
- City / Town
- Municipalities
- Section = 1 Mile

1:84,368

1 inch equals 1.3 miles

Map prepared by the State of Utah
AGRC
Room 5130 State Office Building
Salt Lake City, Utah 84114
Mar 11, 2008

AFFIDAVIT OF DAVID DEE JONES

BRAZIER/WARNER ROAD

RICH COUNTY, UTAH

ROAD NUMBER BR43

State of Utah)
: ss.
County of Rich)

DAVID DEE JONES, being first duly sworn, deposes and states as follows:

1. I am an adult competent to testify about the matters set forth below based upon my personal knowledge. I currently reside in Rich County, Utah. I have lived in Rich County for 65 years. I was employed with the Rich County Road Department from 1988 until 2007.

2. I have traveled and am familiar with a road in Rich County known as Brazier/Warner Road. I am also familiar with the land the road traverses. When I first used and observed the road in the late 1950s, it followed the same route as in 2008 when I last observed it. Attached is a Rich County map showing Brazier/Warner Road. To the best of my knowledge and based upon my use of and familiarity with this road and the land it traverses, the location and route of the road are correctly illustrated on the attached map.

3. I am informed that the County also identifies this road according to the road number listed above.

4. I have observed that the road has been open to the public for all to use, to come and go as they pleased, since at least as early as the late 1950s and continuing through 1976 to 2008. Throughout this time period, the road has been used weekly for more than ten continuous years prior to 1976, and is presently used weekly.

5. Throughout the time period from the late 1950s to 2008, I have used the road myself for travel in and through the area, hunting, livestock operations and recreation.

6. Throughout the time period described in the previous paragraph, I have observed other vehicles from the general public using the road at various times for the uses described in the previous paragraph, plus mining, cedar post cutting, prospecting for minerals and oil and gas exploration.

7. It is also the reputation in the community that this road has been open to the public for all to use, to come and go as they pleased, since at least as early as the 1930s and continuing through 1976 to the present, for the uses described in the previous paragraphs.

8. Prior to 1976, I observed the graded surface of the northern end of the road. On the remainder of the road, prior to 1976, I observed evidence of maintenance and construction such as dugways, cuts and fills and berms along the side of the road.

DATED this 10 day of March, 2008.

David Dee Jones

DAVID DEE JONES

SUBSCRIBED AND SWORN to before me this 10th day of March, 2008.

Notary Public
GLORIA SCHRADER
5110 State Office Bldg.
Salt Lake City, UT 84114-2477
My Commission Expires
October 10, 2008
State of Utah

Gloria Schrader

NOTARY PUBLIC

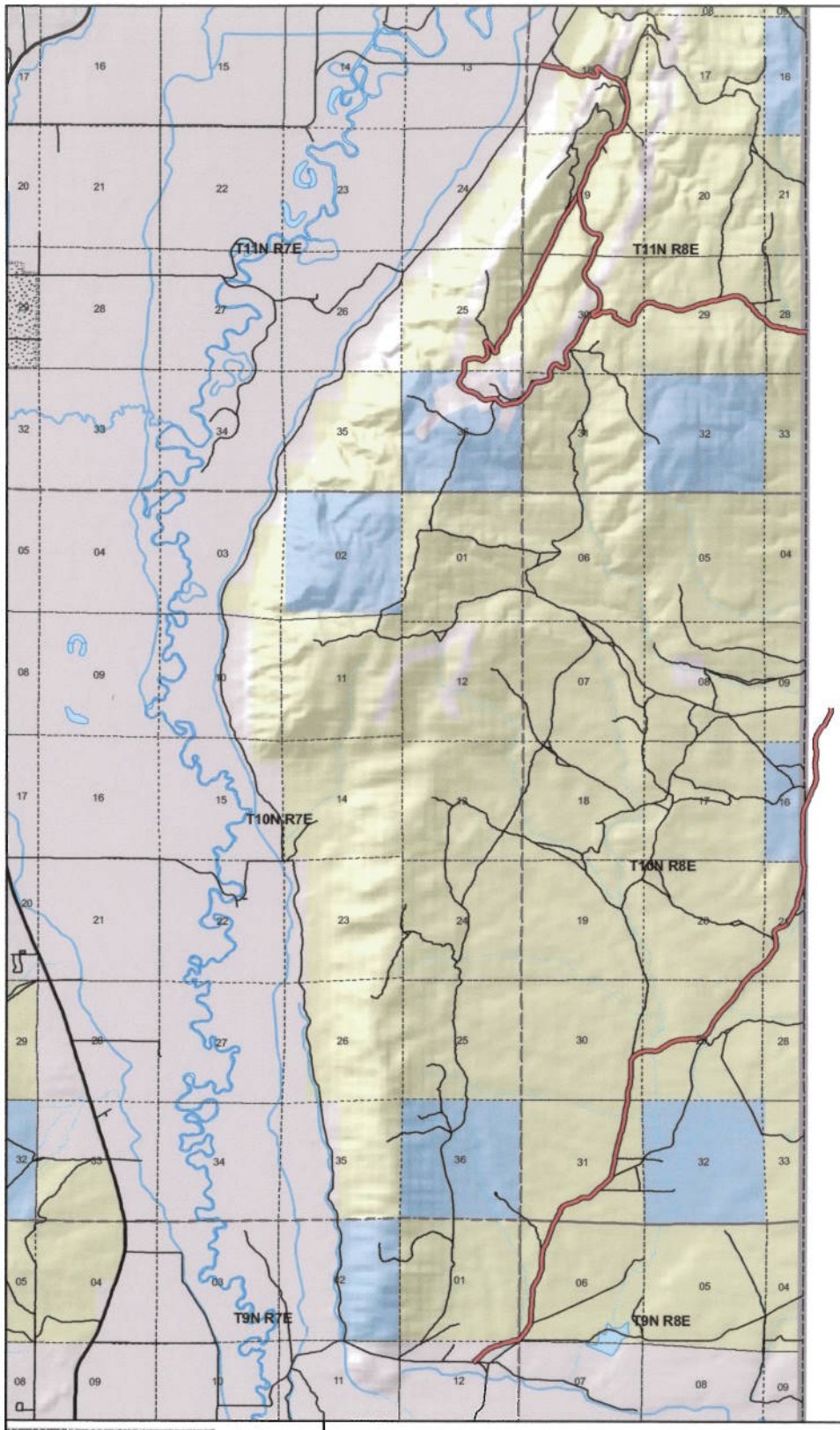

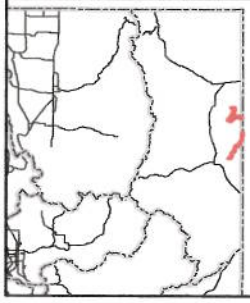

Rich County
BRAZIER / WARNER ROAD
County Unique - BR43

Land Ownership Categories
- BLM
- Private
- SITLA, State Trust Land
- USFS, National Forest
- Wildlife Reserve
- State Park

Transportation Network
- BRAZIER / WARNER ROAD
- State / U.S. Highway
- Local Roads

Misc
- City / Town
- Municipalities
- Section = 1 Mile

1:84,368
1 inch equals 1.3 miles

Map prepared by the State of Utah
AGRC
Room 5130 State Office Building
Salt Lake City, Utah 84114
Mar 11, 2008

Appendix A to Attachment 4

Popular Name: BRAZIER / WARNER ROAD
County: Rich
County Road Number: BR43
State Geographic Information Database (SGID) Road Identification Number: RD170042.
Road-Segment Number: 002
Road-Segment Length: 5.07 miles more or less.
Believed owner of the land underlying this road-segment is: Bureau of Land Management.

The following description is based upon the geographic coordinate system using the NAD83 Datum. The source is GPS mapping grade data as indicated in the metadata and/or the transportation data model of the State of Utah Geographic Information Database (SGID).

The road-segment itself is the monument that is identified by its physical presence on the land. The location of said physical presence is closely approximated by mapping grade Global Positioning System (GPS) data. Said data are checked against the corresponding gray-scale 1-meter Digital Orthophoto Quadrangles published by the United States Geological Survey (USGS) to verify a reasonable degree of accuracy. In circumstances where accurate satellite signal acquisition is not possible, such as deep, narrow canyons or under a canopy of dense foliage, or where very sharp curves in the road make accuracy questionable, such portions of the road were digitized from the corresponding gray-scale 1-meter Digital Orthophoto Quadrangles published by the United States Geological Survey (USGS).

This road-segment may traverse:
Township 10 North Range 8 East, Section(s) 20,21,29,30,31, Salt Lake Base & Meridian
Township 9 North Range 7 East, Section(s) 1, Salt Lake Base & Meridian
Township 9 North Range 8 East, Section(s) 6, Salt Lake Base & Meridian

The following description closely approximates the location of the centerline of the physical monument (BRAZIER / WARNER ROAD)-- Segment 002 based on mapping grade Global Positioning System (GPS) data as defined above:

Beginning at a point on the road center line located at 41 degrees 32 minutes 24.68 seconds North Latitude and -111 degrees 05 minutes 31.52 seconds West Longitude, which can be converted to mapping accuracy State Plane Utah North Zone NAD 83 feet coordinates of X = 1,752,085.4 feet and Y = 3,720,803.2 feet; thence the following courses along the said road center line:

thence North 73 Degrees 45 Minutes 59 Seconds East 30.8 feet
thence North 73 Degrees 41 Minutes 01 Seconds East 63.2 feet
thence North 67 Degrees 57 Minutes 52 Seconds East 72.8 feet
thence North 53 Degrees 50 Minutes 07 Seconds East 28 feet
thence North 53 Degrees 48 Minutes 48 Seconds East 49.4 feet
thence North 41 Degrees 06 Minutes 49 Seconds East 82.3 feet
thence North 36 Degrees 11 Minutes 55 Seconds East 88.2 feet
thence North 34 Degrees 59 Minutes 17 Seconds East 89.7 feet
thence North 35 Degrees 29 Minutes 53 Seconds East 90.3 feet

thence North 34 Degrees 59 Minutes 17 Seconds East 89.7 feet
thence North 34 Degrees 24 Minutes 17 Seconds East 89.9 feet
thence North 33 Degrees 59 Minutes 45 Seconds East 90.2 feet
thence North 28 Degrees 11 Minutes 49 Seconds East 90 feet
thence North 18 Degrees 02 Minutes 26 Seconds East 92.7 feet
thence North 09 Degrees 06 Minutes 00 Seconds East 96.2 feet
thence North 04 Degrees 21 Minutes 31 Seconds East 104.4 feet
thence North 02 Degrees 15 Minutes 24 Seconds East 109.1 feet
thence North 02 Degrees 22 Minutes 19 Seconds East 111.4 feet
thence North 03 Degrees 19 Minutes 07 Seconds East 113.5 feet
thence North 02 Degrees 26 Minutes 05 Seconds East 115.7 feet
thence North 02 Degrees 45 Minutes 03 Seconds East 116 feet
thence North 03 Degrees 23 Minutes 14 Seconds East 116.4 feet
thence North 02 Degrees 58 Minutes 07 Seconds East 114.1 feet
thence North 02 Degrees 45 Minutes 17 Seconds East 109.8 feet
thence North 02 Degrees 00 Minutes 13 Seconds East 104.8 feet
thence North 01 Degrees 52 Minutes 21 Seconds East 102.5 feet
thence North 01 Degrees 35 Minutes 54 Seconds East 97.5 feet
thence North 03 Degrees 27 Minutes 27 Seconds East 94.4 feet
thence North 10 Degrees 31 Minutes 55 Seconds East 90.6 feet
thence North 22 Degrees 19 Minutes 24 Seconds East 86.1 feet
thence North 32 Degrees 38 Minutes 56 Seconds East 88 feet
thence North 34 Degrees 51 Minutes 31 Seconds East 94 feet
thence North 33 Degrees 24 Minutes 53 Seconds East 95.1 feet
thence North 29 Degrees 32 Minutes 31 Seconds East 91.6 feet
thence North 24 Degrees 04 Minutes 45 Seconds East 89.7 feet
thence North 20 Degrees 44 Minutes 20 Seconds East 85.8 feet
thence North 19 Degrees 40 Minutes 27 Seconds East 75.8 feet
thence North 16 Degrees 32 Minutes 08 Seconds East 75.8 feet
thence North 10 Degrees 33 Minutes 19 Seconds East 95.6 feet
thence North 03 Degrees 41 Minutes 02 Seconds East 112.5 feet
thence North 01 Degrees 53 Minutes 08 Seconds East 110.4 feet
thence North 00 Degrees 33 Minutes 24 Seconds East 106 feet
thence North 01 Degrees 17 Minutes 46 Seconds East 104.1 feet
thence North 01 Degrees 07 Minutes 45 Seconds East 103.1 feet
thence North 02 Degrees 40 Minutes 24 Seconds East 106.5 feet
thence North 06 Degrees 23 Minutes 23 Seconds East 109.4 feet
thence North 13 Degrees 14 Minutes 25 Seconds East 107.7 feet
thence North 20 Degrees 31 Minutes 55 Seconds East 107.8 feet
thence North 25 Degrees 03 Minutes 28 Seconds East 107.2 feet
thence North 25 Degrees 16 Minutes 19 Seconds East 104.8 feet
thence North 24 Degrees 07 Minutes 44 Seconds East 103.8 feet
thence North 22 Degrees 16 Minutes 33 Seconds East 104.2 feet
thence North 20 Degrees 26 Minutes 11 Seconds East 104.6 feet
thence North 18 Degrees 26 Minutes 28 Seconds East 106.1 feet
thence North 17 Degrees 33 Minutes 51 Seconds East 110 feet
thence North 17 Degrees 53 Minutes 49 Seconds East 114.4 feet
thence North 18 Degrees 46 Minutes 09 Seconds East 116.4 feet
thence North 22 Degrees 41 Minutes 43 Seconds East 114.1 feet

thence North 26 Degrees 32 Minutes 16 Seconds East 111.1 feet
thence North 27 Degrees 21 Minutes 13 Seconds East 84.2 feet
thence North 27 Degrees 21 Minutes 13 Seconds East 21.1 feet
thence North 26 Degrees 54 Minutes 36 Seconds East 99.7 feet
thence North 25 Degrees 47 Minutes 14 Seconds East 93.9 feet
thence North 23 Degrees 55 Minutes 02 Seconds East 87.1 feet
thence North 22 Degrees 35 Minutes 37 Seconds East 80.9 feet
thence North 21 Degrees 39 Minutes 23 Seconds East 75.4 feet
thence North 21 Degrees 13 Minutes 26 Seconds East 70.6 feet
thence North 22 Degrees 24 Minutes 46 Seconds East 70.5 feet
thence North 29 Degrees 42 Minutes 50 Seconds East 70.1 feet
thence North 41 Degrees 31 Minutes 15 Seconds East 71.8 feet
thence North 56 Degrees 10 Minutes 50 Seconds East 77.9 feet
thence North 67 Degrees 52 Minutes 06 Seconds East 86.6 feet
thence North 72 Degrees 27 Minutes 43 Seconds East 92.1 feet
thence North 72 Degrees 02 Minutes 43 Seconds East 95.4 feet
thence North 70 Degrees 59 Minutes 26 Seconds East 97.4 feet
thence North 69 Degrees 42 Minutes 12 Seconds East 97.1 feet
thence North 66 Degrees 06 Minutes 30 Seconds East 95.2 feet
thence North 61 Degrees 35 Minutes 51 Seconds East 94.9 feet
thence North 58 Degrees 11 Minutes 35 Seconds East 94.3 feet
thence North 58 Degrees 20 Minutes 54 Seconds East 99.1 feet
thence North 79 Degrees 07 Minutes 50 Seconds East 100.5 feet
thence South 85 Degrees 07 Minutes 07 Seconds East 101.2 feet
thence North 84 Degrees 14 Minutes 18 Seconds East 100.6 feet
thence North 59 Degrees 04 Minutes 05 Seconds East 98 feet
thence North 45 Degrees 11 Minutes 44 Seconds East 101.2 feet
thence North 40 Degrees 53 Minutes 21 Seconds East 105.6 feet
thence North 42 Degrees 36 Minutes 41 Seconds East 109.8 feet
thence North 47 Degrees 29 Minutes 08 Seconds East 113.4 feet
thence North 49 Degrees 10 Minutes 29 Seconds East 115.2 feet
thence North 50 Degrees 02 Minutes 48 Seconds East 118.9 feet
thence North 51 Degrees 07 Minutes 58 Seconds East 119.6 feet
thence North 51 Degrees 33 Minutes 27 Seconds East 118.1 feet
thence North 48 Degrees 09 Minutes 52 Seconds East 121.8 feet
thence North 39 Degrees 14 Minutes 04 Seconds East 129.9 feet
thence North 24 Degrees 47 Minutes 05 Seconds East 139.2 feet
thence North 14 Degrees 35 Minutes 33 Seconds East 138.9 feet
thence North 11 Degrees 21 Minutes 00 Seconds East 139.4 feet
thence North 08 Degrees 49 Minutes 25 Seconds East 140.3 feet
thence North 07 Degrees 02 Minutes 54 Seconds East 138 feet
thence North 08 Degrees 09 Minutes 32 Seconds East 133.4 feet
thence North 11 Degrees 21 Minutes 15 Seconds East 128 feet
thence North 11 Degrees 05 Minutes 33 Seconds East 130.9 feet
thence North 11 Degrees 15 Minutes 18 Seconds East 134 feet
thence North 11 Degrees 59 Minutes 33 Seconds East 138.4 feet
thence North 12 Degrees 11 Minutes 03 Seconds East 140.9 feet
thence North 12 Degrees 36 Minutes 54 Seconds East 142.1 feet
thence North 14 Degrees 13 Minutes 24 Seconds East 141.1 feet

thence North 15 Degrees 17 Minutes 27 Seconds East 135.3 feet
thence North 16 Degrees 03 Minutes 05 Seconds East 130.3 feet
thence North 17 Degrees 37 Minutes 53 Seconds East 125.6 feet
thence North 18 Degrees 06 Minutes 17 Seconds East 127.7 feet
thence North 13 Degrees 26 Minutes 39 Seconds East 139.2 feet
thence North 07 Degrees 28 Minutes 57 Seconds East 142.5 feet
thence North 04 Degrees 21 Minutes 28 Seconds East 144.6 feet
thence North 08 Degrees 00 Minutes 06 Seconds East 145 feet
thence North 11 Degrees 25 Minutes 00 Seconds East 143.5 feet
thence North 12 Degrees 04 Minutes 00 Seconds East 139.1 feet
thence North 11 Degrees 41 Minutes 45 Seconds East 133.9 feet
thence North 09 Degrees 09 Minutes 23 Seconds East 127.4 feet
thence North 05 Degrees 51 Minutes 24 Seconds East 121.8 feet
thence North 02 Degrees 20 Minutes 07 Seconds East 35.3 feet
thence North 02 Degrees 20 Minutes 29 Seconds East 91.5 feet
thence North 00 Degrees 23 Minutes 29 Seconds East 130.3 feet
thence North 04 Degrees 27 Minutes 25 Seconds East 133.7 feet
thence North 12 Degrees 52 Minutes 40 Seconds East 132.2 feet
thence North 14 Degrees 03 Minutes 05 Seconds East 132.1 feet
thence North 11 Degrees 20 Minutes 41 Seconds East 131.4 feet
thence North 08 Degrees 31 Minutes 40 Seconds East 127.9 feet
thence North 05 Degrees 56 Minutes 33 Seconds East 123.2 feet
thence North 03 Degrees 44 Minutes 00 Seconds East 120.4 feet
thence North 01 Degrees 26 Minutes 23 Seconds East 116.9 feet
thence North 01 Degrees 41 Minutes 38 Seconds West 110.3 feet
thence North 03 Degrees 38 Minutes 42 Seconds West 107.8 feet
thence North 01 Degrees 46 Minutes 15 Seconds West 104.4 feet
thence North 00 Degrees 46 Minutes 56 Seconds East 101.4 feet
thence North 09 Degrees 15 Minutes 10 Seconds East 102.5 feet
thence North 23 Degrees 44 Minutes 31 Seconds East 104.6 feet
thence North 37 Degrees 36 Minutes 26 Seconds East 105.7 feet
thence North 47 Degrees 14 Minutes 15 Seconds East 103.6 feet
thence North 57 Degrees 28 Minutes 06 Seconds East 101.6 feet
thence North 66 Degrees 11 Minutes 39 Seconds East 98 feet
thence North 71 Degrees 03 Minutes 08 Seconds East 97.7 feet
thence North 73 Degrees 33 Minutes 45 Seconds East 27.1 feet
thence North 73 Degrees 31 Minutes 29 Seconds East 68.6 feet
thence North 76 Degrees 00 Minutes 31 Seconds East 97.3 feet
thence North 82 Degrees 45 Minutes 31 Seconds East 98.2 feet
thence North 89 Degrees 51 Minutes 28 Seconds East 100.1 feet
thence South 85 Degrees 15 Minutes 16 Seconds East 100.2 feet
thence South 85 Degrees 56 Minutes 45 Seconds East 98.8 feet
thence North 88 Degrees 53 Minutes 54 Seconds East 97.5 feet
thence North 72 Degrees 45 Minutes 28 Seconds East 101.5 feet
thence North 58 Degrees 59 Minutes 05 Seconds East 104.2 feet
thence North 50 Degrees 45 Minutes 30 Seconds East 105 feet
thence North 50 Degrees 25 Minutes 07 Seconds East 104.3 feet
thence North 54 Degrees 10 Minutes 32 Seconds East 101.2 feet
thence North 59 Degrees 32 Minutes 59 Seconds East 99.4 feet

thence North 61 Degrees 43 Minutes 58 Seconds East 98.1 feet
thence North 66 Degrees 20 Minutes 34 Seconds East 96.1 feet
thence North 69 Degrees 47 Minutes 35 Seconds East 90.7 feet
thence North 73 Degrees 52 Minutes 17 Seconds East 88 feet
thence North 78 Degrees 31 Minutes 15 Seconds East 91.7 feet
thence North 80 Degrees 39 Minutes 24 Seconds East 96.4 feet
thence North 81 Degrees 30 Minutes 47 Seconds East 99.5 feet
thence North 84 Degrees 22 Minutes 35 Seconds East 103.2 feet
thence North 85 Degrees 19 Minutes 28 Seconds East 108.3 feet
thence North 83 Degrees 32 Minutes 55 Seconds East 113.9 feet
thence North 85 Degrees 36 Minutes 24 Seconds East 120.4 feet
thence North 85 Degrees 53 Minutes 46 Seconds East 124.7 feet
thence North 84 Degrees 00 Minutes 14 Seconds East 126.3 feet
thence North 78 Degrees 19 Minutes 50 Seconds East 125.2 feet
thence North 65 Degrees 55 Minutes 14 Seconds East 125.5 feet
thence North 55 Degrees 01 Minutes 20 Seconds East 125.3 feet
thence North 40 Degrees 03 Minutes 45 Seconds East 127.1 feet
thence North 29 Degrees 04 Minutes 54 Seconds East 133 feet
thence North 24 Degrees 31 Minutes 17 Seconds East 137.4 feet
thence North 25 Degrees 16 Minutes 01 Seconds East 139 feet
thence North 28 Degrees 11 Minutes 35 Seconds East 137.5 feet
thence North 33 Degrees 06 Minutes 05 Seconds East 141.2 feet
thence North 36 Degrees 56 Minutes 03 Seconds East 143.1 feet
thence North 39 Degrees 19 Minutes 22 Seconds East 142 feet
thence North 39 Degrees 44 Minutes 58 Seconds East 140.7 feet
thence North 39 Degrees 50 Minutes 32 Seconds East 137.9 feet
thence North 42 Degrees 24 Minutes 39 Seconds East 135.4 feet
thence North 45 Degrees 51 Minutes 33 Seconds East 134.2 feet
thence North 46 Degrees 16 Minutes 20 Seconds East 132.8 feet
thence North 43 Degrees 52 Minutes 07 Seconds East 132.8 feet
thence North 38 Degrees 36 Minutes 51 Seconds East 134.2 feet
thence North 31 Degrees 44 Minutes 04 Seconds East 134.8 feet
thence North 29 Degrees 29 Minutes 08 Seconds East 132 feet
thence North 30 Degrees 11 Minutes 22 Seconds East 123.4 feet
thence North 33 Degrees 53 Minutes 27 Seconds East 117.9 feet
thence North 33 Degrees 21 Minutes 36 Seconds East 121.9 feet
thence North 31 Degrees 12 Minutes 37 Seconds East 128.6 feet
thence North 30 Degrees 27 Minutes 34 Seconds East 129.5 feet
thence North 39 Degrees 10 Minutes 51 Seconds East 49 feet
thence North 39 Degrees 10 Minutes 21 Seconds East 79.5 feet
thence North 44 Degrees 40 Minutes 12 Seconds East 131.4 feet
thence North 44 Degrees 58 Minutes 59 Seconds East 127.4 feet
thence North 45 Degrees 12 Minutes 41 Seconds East 122.8 feet
thence North 47 Degrees 48 Minutes 01 Seconds East 119 feet
thence North 51 Degrees 42 Minutes 28 Seconds East 113.6 feet
thence North 51 Degrees 42 Minutes 18 Seconds East 109.9 feet
thence North 49 Degrees 12 Minutes 00 Seconds East 108.7 feet
thence North 46 Degrees 57 Minutes 38 Seconds East 104.5 feet
thence North 47 Degrees 29 Minutes 08 Seconds East 39.7 feet

thence North 47 Degrees 26 Minutes 20 Seconds East 65.3 feet
thence North 45 Degrees 55 Minutes 34 Seconds East 105.9 feet
thence North 41 Degrees 55 Minutes 55 Seconds East 106.9 feet
thence North 36 Degrees 40 Minutes 35 Seconds East 110.1 feet
thence North 33 Degrees 01 Minutes 46 Seconds East 110.4 feet
thence North 31 Degrees 59 Minutes 54 Seconds East 111.1 feet
thence North 33 Degrees 10 Minutes 38 Seconds East 114.1 feet
thence North 34 Degrees 57 Minutes 32 Seconds East 114.2 feet
thence North 28 Degrees 45 Minutes 28 Seconds East 110 feet
thence North 11 Degrees 04 Minutes 51 Seconds East 109.5 feet
thence North 04 Degrees 29 Minutes 54 Seconds West 112.9 feet
thence North 09 Degrees 10 Minutes 44 Seconds West 110.9 feet
thence North 10 Degrees 57 Minutes 38 Seconds West 103.2 feet
thence North 14 Degrees 07 Minutes 57 Seconds West 97.7 feet
thence North 15 Degrees 11 Minutes 47 Seconds West 93.4 feet
thence North 09 Degrees 03 Minutes 35 Seconds West 88.7 feet
thence North 24 Degrees 41 Minutes 13 Seconds East 86.9 feet
thence North 50 Degrees 20 Minutes 28 Seconds East 101 feet
thence North 61 Degrees 02 Minutes 43 Seconds East 106.2 feet
thence North 78 Degrees 21 Minutes 36 Seconds East 103.8 feet
thence North 76 Degrees 40 Minutes 31 Seconds East 105.1 feet
thence North 60 Degrees 14 Minutes 04 Seconds East 105.5 feet
thence North 42 Degrees 00 Minutes 14 Seconds East 104.8 feet
thence North 31 Degrees 22 Minutes 17 Seconds East 104.9 feet
thence North 27 Degrees 29 Minutes 08 Seconds East 107.6 feet
thence North 27 Degrees 14 Minutes 10 Seconds East 109.2 feet
thence North 29 Degrees 51 Minutes 02 Seconds East 107.1 feet
thence North 31 Degrees 33 Minutes 39 Seconds East 104.4 feet
thence North 30 Degrees 11 Minutes 30 Seconds East 102.1 feet
thence North 28 Degrees 43 Minutes 28 Seconds East 101.4 feet
thence North 23 Degrees 29 Minutes 08 Seconds East 104 feet
thence North 15 Degrees 28 Minutes 09 Seconds East 106.1 feet
thence North 10 Degrees 38 Minutes 07 Seconds East 107 feet
thence North 10 Degrees 56 Minutes 40 Seconds East 104.1 feet
thence North 13 Degrees 45 Minutes 11 Seconds East 97.1 feet
thence North 14 Degrees 46 Minutes 16 Seconds East 85.7 feet
thence North 17 Degrees 10 Minutes 56 Seconds East 70.9 feet
thence North 18 Degrees 53 Minutes 34 Seconds East 52.8 feet
thence North 15 Degrees 38 Minutes 57 Seconds East 382.7 feet
thence North 04 Degrees 56 Minutes 38 Seconds East 257.1 feet
thence North 10 Degrees 57 Minutes 48 Seconds East 221.2 feet
thence North 02 Degrees 58 Minutes 54 Seconds East 58.5 feet more or less to **the ending point at:** 41 degrees 35 minutes 49.67 seconds North Latitude and -111 degrees 02 minutes 45.48 seconds West Longitude, which can be converted to mapping accuracy State Plane Utah North Zone NAD 83 feet coordinates of X = 1,764,603.8 feet and Y = 3,741,613.5 feet.

Appendix B to Attachment 4

Popular Name: BRAZIER / WARNER ROAD
County: Rich
County Road Number: BR43
State Geographic Information Database (SGID) Road Identification Number: RD170042.
Road-Segment Number: 003
Road-Segment Length: 0.04 miles more or less.
Believed owner of the land underlying this road-segment is: Bureau of Land Management.

The following description is based upon the geographic coordinate system using the NAD83 Datum. The source is GPS mapping grade data as indicated in the metadata and/or the transportation data model of the State of Utah Geographic Information Database (SGID).

The road-segment itself is the monument that is identified by its physical presence on the land. The location of said physical presence is closely approximated by mapping grade Global Positioning System (GPS) data. Said data are checked against the corresponding gray-scale 1-meter Digital Orthophoto Quadrangles published by the United States Geological Survey (USGS) to verify a reasonable degree of accuracy. In circumstances where accurate satellite signal acquisition is not possible, such as deep, narrow canyons or under a canopy of dense foliage, or where very sharp curves in the road make accuracy questionable, such portions of the road were digitized from the corresponding gray-scale 1-meter Digital Orthophoto Quadrangles published by the United States Geological Survey (USGS).

This road-segment may traverse:
Township 10 North Range 8 East, Section(s) 16,21, Salt Lake Base & Meridian

The following description closely approximates the location of the centerline of the physical monument (BRAZIER / WARNER ROAD)-- Segment 003 based on mapping grade Global Positioning System (GPS) data as defined above:

Beginning at a point on the road center line located at 41 degrees 35 minutes 52.92 seconds North Latitude and -111 degrees 02 minutes 45.49 seconds West Longitude, which can be converted to mapping accuracy State Plane Utah North Zone NAD 83 feet coordinates of X = 1,764,601.1 feet and Y = 3,741,942.6 feet; thence the following courses along the said road center line:

thence North 13 Degrees 30 Minutes 04 Seconds West 31.1 feet
thence North 12 Degrees 05 Minutes 22 Seconds West 90.2 feet
thence North 09 Degrees 09 Minutes 13 Seconds West 46 feet
thence North 09 Degrees 09 Minutes 40 Seconds West 31.9 feet more or less to **the ending point at:** 41 degrees 35 minutes 54.85 seconds North Latitude and -111 degrees 02 minutes 45.98 seconds West Longitude, which can be converted to mapping accuracy State Plane Utah North Zone NAD 83 feet coordinates of X = 1,764,562.5 feet and Y = 3,742,137.9 feet.

Appendix C to Attachment 4

Popular Name: BRAZIER / WARNER ROAD
County: Rich
County Road Number: BR43
State Geographic Information Database (SGID) Road Identification Number: RD170042.
Road-Segment Number: 005
Road-Segment Length: 2.08 miles more or less.
Believed owner of the land underlying this road-segment is: Bureau of Land Management.

The following description is based upon the geographic coordinate system using the NAD83 Datum. The source is GPS mapping grade data as indicated in the metadata and/or the transportation data model of the State of Utah Geographic Information Database (SGID).

The road-segment itself is the monument that is identified by its physical presence on the land. The location of said physical presence is closely approximated by mapping grade Global Positioning System (GPS) data. Said data are checked against the corresponding gray-scale 1-meter Digital Orthophoto Quadrangles published by the United States Geological Survey (USGS) to verify a reasonable degree of accuracy. In circumstances where accurate satellite signal acquisition is not possible, such as deep, narrow canyons or under a canopy of dense foliage, or where very sharp curves in the road make accuracy questionable, such portions of the road were digitized from the corresponding gray-scale 1-meter Digital Orthophoto Quadrangles published by the United States Geological Survey (USGS).

This road-segment may traverse:
Township 11 North Range 8 East, Section(s) 28,29,30, Salt Lake Base & Meridian

The following description closely approximates the location of the centerline of the physical monument (BRAZIER / WARNER ROAD)-- Segment 005 based on mapping grade Global Positioning System (GPS) data as defined above:

Beginning at a point on the road center line located at 41 degrees 39 minutes 46.77 seconds North Latitude and -111 degrees 02 minutes 46.84 seconds West Longitude, which can be converted to mapping accuracy State Plane Utah North Zone NAD 83 feet coordinates of X = 1,764,375.2 feet and Y = 3,765,611.6 feet; thence the following courses along the said road center line:

thence North 89 Degrees 36 Minutes 38 Seconds West 15.7 feet
thence South 89 Degrees 12 Minutes 48 Seconds West 82.4 feet
thence North 88 Degrees 29 Minutes 57 Seconds West 71.9 feet
thence North 80 Degrees 05 Minutes 19 Seconds West 79.4 feet
thence North 74 Degrees 06 Minutes 02 Seconds West 72.8 feet
thence North 73 Degrees 18 Minutes 15 Seconds West 71.7 feet
thence North 79 Degrees 49 Minutes 18 Seconds West 82.8 feet
thence North 85 Degrees 00 Minutes 55 Seconds West 99.2 feet
thence North 79 Degrees 46 Minutes 41 Seconds West 102.2 feet
thence North 71 Degrees 19 Minutes 03 Seconds West 92.7 feet
thence North 66 Degrees 49 Minutes 19 Seconds West 79.8 feet

thence North 82 Degrees 20 Minutes 26 Seconds West 75.6 feet
thence North 87 Degrees 39 Minutes 23 Seconds West 84.4 feet
thence North 78 Degrees 06 Minutes 17 Seconds West 80.6 feet
thence North 68 Degrees 26 Minutes 02 Seconds West 73.9 feet
thence North 81 Degrees 18 Minutes 24 Seconds West 77.4 feet
thence North 84 Degrees 31 Minutes 08 Seconds West 74.6 feet
thence North 78 Degrees 31 Minutes 12 Seconds West 73.8 feet
thence North 67 Degrees 14 Minutes 26 Seconds West 67.8 feet
thence North 50 Degrees 38 Minutes 40 Seconds West 60.1 feet
thence North 45 Degrees 03 Minutes 39 Seconds West 49.4 feet
thence North 51 Degrees 24 Minutes 44 Seconds West 56.9 feet
thence North 53 Degrees 06 Minutes 48 Seconds West 65.1 feet
thence North 38 Degrees 49 Minutes 15 Seconds West 69.6 feet
thence North 37 Degrees 27 Minutes 14 Seconds West 34 feet
thence North 37 Degrees 27 Minutes 41 Seconds West 38.8 feet
thence North 52 Degrees 08 Minutes 30 Seconds West 68.5 feet
thence North 60 Degrees 33 Minutes 07 Seconds West 70.7 feet
thence North 65 Degrees 44 Minutes 37 Seconds West 76.5 feet
thence North 61 Degrees 04 Minutes 52 Seconds West 65.8 feet
thence North 44 Degrees 10 Minutes 46 Seconds West 57.8 feet
thence North 35 Degrees 31 Minutes 55 Seconds West 58.6 feet
thence North 41 Degrees 27 Minutes 52 Seconds West 68.9 feet
thence North 42 Degrees 45 Minutes 38 Seconds West 72.5 feet
thence North 40 Degrees 44 Minutes 02 Seconds West 72.4 feet
thence North 37 Degrees 41 Minutes 22 Seconds West 76.8 feet
thence North 37 Degrees 38 Minutes 35 Seconds West 76.3 feet
thence North 40 Degrees 51 Minutes 18 Seconds West 80.3 feet
thence North 48 Degrees 07 Minutes 07 Seconds West 81.1 feet
thence North 49 Degrees 39 Minutes 08 Seconds West 80.1 feet
thence North 46 Degrees 11 Minutes 06 Seconds West 77.8 feet
thence North 40 Degrees 55 Minutes 52 Seconds West 75.6 feet
thence North 43 Degrees 12 Minutes 31 Seconds West 87.8 feet
thence North 49 Degrees 52 Minutes 03 Seconds West 102.7 feet
thence North 55 Degrees 59 Minutes 46 Seconds West 105.3 feet
thence North 66 Degrees 39 Minutes 34 Seconds West 104.6 feet
thence North 78 Degrees 12 Minutes 36 Seconds West 104.7 feet
thence South 87 Degrees 49 Minutes 20 Seconds West 101.8 feet
thence South 77 Degrees 01 Minutes 02 Seconds West 98.9 feet
thence South 77 Degrees 00 Minutes 10 Seconds West 103.3 feet
thence South 79 Degrees 08 Minutes 31 Seconds West 113.2 feet
thence South 78 Degrees 15 Minutes 43 Seconds West 112.8 feet
thence South 76 Degrees 59 Minutes 51 Seconds West 113.7 feet
thence South 76 Degrees 13 Minutes 54 Seconds West 114.4 feet
thence South 75 Degrees 13 Minutes 51 Seconds West 113.2 feet
thence South 76 Degrees 22 Minutes 17 Seconds West 111.3 feet
thence South 80 Degrees 08 Minutes 51 Seconds West 103.2 feet
thence South 75 Degrees 26 Minutes 38 Seconds West 96.2 feet
thence South 68 Degrees 32 Minutes 42 Seconds West 92.9 feet
thence South 71 Degrees 57 Minutes 55 Seconds West 89.6 feet

thence South 78 Degrees 44 Minutes 10 Seconds West 88.2 feet
thence South 81 Degrees 04 Minutes 43 Seconds West 92.3 feet
thence South 74 Degrees 12 Minutes 59 Seconds West 99.8 feet
thence South 72 Degrees 00 Minutes 42 Seconds West 99.5 feet
thence South 71 Degrees 14 Minutes 06 Seconds West 97.6 feet
thence South 70 Degrees 36 Minutes 44 Seconds West 95.5 feet
thence South 71 Degrees 56 Minutes 26 Seconds West 92.7 feet
thence South 70 Degrees 21 Minutes 06 Seconds West 94.3 feet
thence South 69 Degrees 02 Minutes 24 Seconds West 89.4 feet
thence South 65 Degrees 01 Minutes 41 Seconds West 78.7 feet
thence South 67 Degrees 00 Minutes 53 Seconds West 81.8 feet
thence South 71 Degrees 09 Minutes 40 Seconds West 80.6 feet
thence South 83 Degrees 38 Minutes 04 Seconds West 74.9 feet
thence North 81 Degrees 50 Minutes 54 Seconds West 75.7 feet
thence North 86 Degrees 51 Minutes 42 Seconds West 76 feet
thence South 89 Degrees 09 Minutes 21 Seconds West 73.2 feet
thence North 75 Degrees 55 Minutes 24 Seconds West 73.9 feet
thence North 70 Degrees 55 Minutes 56 Seconds West 74.1 feet
thence North 70 Degrees 24 Minutes 36 Seconds West 76.1 feet
thence North 67 Degrees 40 Minutes 29 Seconds West 81.8 feet
thence North 72 Degrees 02 Minutes 20 Seconds West 82.6 feet
thence North 78 Degrees 55 Minutes 39 Seconds West 79.7 feet
thence North 86 Degrees 22 Minutes 04 Seconds West 76 feet
thence North 85 Degrees 09 Minutes 32 Seconds West 72.8 feet
thence North 76 Degrees 28 Minutes 55 Seconds West 72.7 feet
thence North 74 Degrees 52 Minutes 26 Seconds West 73.9 feet
thence North 77 Degrees 08 Minutes 49 Seconds West 74.8 feet
thence North 71 Degrees 17 Minutes 48 Seconds West 79.5 feet
thence North 58 Degrees 19 Minutes 28 Seconds West 80.5 feet
thence North 61 Degrees 14 Minutes 53 Seconds West 66.8 feet
thence North 75 Degrees 13 Minutes 44 Seconds West 64.3 feet
thence North 84 Degrees 15 Minutes 27 Seconds West 77.6 feet
thence South 88 Degrees 03 Minutes 11 Seconds West 81.4 feet
thence South 78 Degrees 45 Minutes 31 Seconds West 83.2 feet
thence South 64 Degrees 32 Minutes 37 Seconds West 93.5 feet
thence South 56 Degrees 16 Minutes 53 Seconds West 65.7 feet
thence South 56 Degrees 18 Minutes 44 Seconds West 34.5 feet
thence South 54 Degrees 26 Minutes 04 Seconds West 101.3 feet
thence South 40 Degrees 56 Minutes 39 Seconds West 100 feet
thence South 27 Degrees 47 Minutes 47 Seconds West 102.3 feet
thence South 32 Degrees 26 Minutes 18 Seconds West 101.9 feet
thence South 36 Degrees 59 Minutes 43 Seconds West 99.1 feet
thence South 34 Degrees 42 Minutes 42 Seconds West 92.6 feet
thence South 30 Degrees 59 Minutes 24 Seconds West 81.4 feet
thence South 20 Degrees 09 Minutes 53 Seconds West 72.2 feet
thence South 01 Degrees 17 Minutes 27 Seconds West 69.6 feet
thence South 04 Degrees 30 Minutes 53 Seconds East 67.5 feet
thence South 22 Degrees 02 Minutes 00 Seconds West 62.1 feet
thence South 56 Degrees 50 Minutes 56 Seconds West 66 feet

thence South 69 Degrees 31 Minutes 05 Seconds West 76.2 feet
thence South 82 Degrees 42 Minutes 16 Seconds West 73.1 feet
thence North 67 Degrees 36 Minutes 13 Seconds West 68 feet
thence North 50 Degrees 58 Minutes 14 Seconds West 75.6 feet
thence North 62 Degrees 39 Minutes 09 Seconds West 75.6 feet
thence North 68 Degrees 26 Minutes 32 Seconds West 81 feet
thence North 64 Degrees 05 Minutes 41 Seconds West 76.5 feet
thence North 58 Degrees 06 Minutes 38 Seconds West 74.5 feet
thence North 57 Degrees 53 Minutes 59 Seconds West 70.4 feet
thence North 64 Degrees 16 Minutes 56 Seconds West 65 feet
thence North 66 Degrees 35 Minutes 31 Seconds West 59.5 feet
thence North 41 Degrees 02 Minutes 49 Seconds West 52.8 feet
thence North 15 Degrees 37 Minutes 23 Seconds West 43.6 feet
thence North 01 Degrees 35 Minutes 30 Seconds East 48.9 feet
thence North 11 Degrees 15 Minutes 01 Seconds East 40.9 feet
thence North 18 Degrees 22 Minutes 40 Seconds West 30.7 feet
thence North 40 Degrees 33 Minutes 59 Seconds West 16.8 feet
thence North 51 Degrees 24 Minutes 09 Seconds West 11 feet
thence North 57 Degrees 51 Minutes 32 Seconds West 4.3 feet
thence North 54 Degrees 10 Minutes 18 Seconds West 31.7 feet
thence North 71 Degrees 12 Minutes 37 Seconds West 52.1 feet
thence North 83 Degrees 04 Minutes 00 Seconds West 67.5 feet
thence North 88 Degrees 48 Minutes 33 Seconds West 74.2 feet
thence South 85 Degrees 29 Minutes 48 Seconds West 76.7 feet
thence South 83 Degrees 26 Minutes 38 Seconds West 72.6 feet
thence South 89 Degrees 40 Minutes 11 Seconds West 64.7 feet
thence South 82 Degrees 02 Minutes 21 Seconds West 69.2 feet
thence South 66 Degrees 03 Minutes 20 Seconds West 71.3 feet
thence South 58 Degrees 10 Minutes 46 Seconds West 73.5 feet
thence South 58 Degrees 39 Minutes 48 Seconds West 75.8 feet
thence South 57 Degrees 51 Minutes 27 Seconds West 72.2 feet
thence South 56 Degrees 19 Minutes 45 Seconds West 59.7 feet
thence South 64 Degrees 31 Minutes 56 Seconds West 47.1 feet
thence North 83 Degrees 40 Minutes 32 Seconds West 39.7 feet
thence North 45 Degrees 59 Minutes 19 Seconds West 40.4 feet
thence North 20 Degrees 42 Minutes 23 Seconds West 49 feet
thence North 00 Degrees 08 Minutes 22 Seconds East 40 feet
thence North 09 Degrees 55 Minutes 15 Seconds East 31.4 feet
thence North 32 Degrees 24 Minutes 18 Seconds East 16.4 feet more or less to **the ending point at:** 41 degrees 39 minutes 55.01 seconds North Latitude and -111 degrees 04 minutes 49.15 seconds West Longitude, which can be converted to mapping accuracy State Plane Utah North Zone NAD 83 feet coordinates of X = 1,755,087.9 feet and Y = 3,766,399.2 feet.

Appendix D to Attachment 4

Popular Name: BRAZIER / WARNER ROAD
County: Rich
County Road Number: BR43
State Geographic Information Database (SGID) Road Identification Number: RD170042.
Road-Segment Number: 006
Road-Segment Length: 0.62 miles more or less.
Believed owner of the land underlying this road-segment is: Bureau of Land Management.

The following description is based upon the geographic coordinate system using the NAD83 Datum. The source is GPS mapping grade data as indicated in the metadata and/or the transportation data model of the State of Utah Geographic Information Database (SGID).

The road-segment itself is the monument that is identified by its physical presence on the land. The location of said physical presence is closely approximated by mapping grade Global Positioning System (GPS) data. Said data are checked against the corresponding gray-scale 1-meter Digital Orthophoto Quadrangles published by the United States Geological Survey (USGS) to verify a reasonable degree of accuracy. In circumstances where accurate satellite signal acquisition is not possible, such as deep, narrow canyons or under a canopy of dense foliage, or where very sharp curves in the road make accuracy questionable, such portions of the road were digitized from the corresponding gray-scale 1-meter Digital Orthophoto Quadrangles published by the United States Geological Survey (USGS).

This road-segment may traverse:
Township 11 North Range 8 East, Section(s) 30, Salt Lake Base & Meridian

The following description closely approximates the location of the centerline of the physical monument (BRAZIER / WARNER ROAD)-- Segment 006 based on mapping grade Global Positioning System (GPS) data as defined above:

Beginning at a point on the road center line located at 41 degrees 39 minutes 55.01 seconds North Latitude and -111 degrees 04 minutes 49.15 seconds West Longitude, which can be converted to mapping accuracy State Plane Utah North Zone NAD 83 feet coordinates of X = 1,755,087.9 feet and Y = 3,766,399.2 feet; thence the following courses along the said road center line:

thence South 68 Degrees 09 Minutes 14 Seconds West 36.7 feet
thence South 59 Degrees 32 Minutes 27 Seconds West 42.5 feet
thence South 50 Degrees 30 Minutes 59 Seconds West 107.1 feet
thence South 40 Degrees 44 Minutes 01 Seconds West 101.4 feet
thence South 32 Degrees 00 Minutes 00 Seconds West 92.1 feet
thence South 21 Degrees 55 Minutes 55 Seconds West 60.6 feet
thence South 29 Degrees 00 Minutes 54 Seconds West 81.7 feet
thence South 28 Degrees 11 Minutes 11 Seconds West 112.1 feet
thence South 23 Degrees 06 Minutes 14 Seconds West 104.8 feet
thence South 22 Degrees 36 Minutes 42 Seconds West 134.7 feet
thence South 21 Degrees 43 Minutes 21 Seconds West 125 feet

thence South 24 Degrees 46 Minutes 47 Seconds West 109.8 feet
thence South 25 Degrees 18 Minutes 00 Seconds West 126 feet
thence South 27 Degrees 50 Minutes 05 Seconds West 131.4 feet
thence South 33 Degrees 39 Minutes 37 Seconds West 121.5 feet
thence South 42 Degrees 13 Minutes 22 Seconds West 108.7 feet
thence South 44 Degrees 52 Minutes 47 Seconds West 126.7 feet
thence South 42 Degrees 23 Minutes 16 Seconds West 122.4 feet
thence South 41 Degrees 00 Minutes 07 Seconds West 108.8 feet
thence South 39 Degrees 14 Minutes 30 Seconds West 103 feet
thence South 28 Degrees 18 Minutes 24 Seconds West 113.7 feet
thence South 00 Degrees 50 Minutes 45 Seconds West 111.9 feet
thence South 14 Degrees 58 Minutes 33 Seconds East 127.2 feet
thence South 15 Degrees 54 Minutes 18 Seconds East 118.6 feet
thence South 13 Degrees 20 Minutes 16 Seconds East 106.4 feet
thence South 05 Degrees 27 Minutes 07 Seconds East 117.6 feet
thence South 28 Degrees 32 Minutes 38 Seconds West 91.1 feet
thence South 70 Degrees 33 Minutes 55 Seconds West 62.2 feet
thence South 74 Degrees 08 Minutes 44 Seconds West 61.3 feet
thence North 83 Degrees 09 Minutes 04 Seconds West 86.7 feet
thence North 60 Degrees 27 Minutes 14 Seconds West 88.9 feet
thence North 49 Degrees 20 Minutes 48 Seconds West 96.1 feet
thence North 56 Degrees 32 Minutes 39 Seconds West 27.2 feet more or less to **the ending point at:** 41 degrees 39 minutes 32.06 seconds North Latitude and -111 degrees 05 minutes 09.15 seconds West Longitude, which can be converted to mapping accuracy State Plane Utah North Zone NAD 83 feet coordinates of X = 1,753,580.4 feet and Y = 3,764,068.7 feet.

Appendix E to Attachment 4

Popular Name: BRAZIER / WARNER ROAD
County: Rich
County Road Number: BR43
State Geographic Information Database (SGID) Road Identification Number: RD170042.
Road-Segment Number: 011
Road-Segment Length: 2.08 miles more or less.
Believed owner of the land underlying this road-segment is: Bureau of Land Management.

The following description is based upon the geographic coordinate system using the NAD83 Datum. The source is GPS mapping grade data as indicated in the metadata and/or the transportation data model of the State of Utah Geographic Information Database (SGID).

The road-segment itself is the monument that is identified by its physical presence on the land. The location of said physical presence is closely approximated by mapping grade Global Positioning System (GPS) data. Said data are checked against the corresponding gray-scale 1-meter Digital Orthophoto Quadrangles published by the United States Geological Survey (USGS) to verify a reasonable degree of accuracy. In circumstances where accurate satellite signal acquisition is not possible, such as deep, narrow canyons or under a canopy of dense foliage, or where very sharp curves in the road make accuracy questionable, such portions of the road were digitized from the corresponding gray-scale 1-meter Digital Orthophoto Quadrangles published by the United States Geological Survey (USGS).

This road-segment may traverse:
Township 11 North Range 7 East, Section(s) 25, Salt Lake Base & Meridian
Township 11 North Range 8 East, Section(s) 19,30, Salt Lake Base & Meridian

The following description closely approximates the location of the centerline of the physical monument (BRAZIER / WARNER ROAD)-- Segment 011 based on mapping grade Global Positioning System (GPS) data as defined above:

Beginning at a point on the road center line located at 41 degrees 39 minutes 29.68 seconds North Latitude and -111 degrees 06 minutes 02.87 seconds West Longitude, which can be converted to mapping accuracy State Plane Utah North Zone NAD 83 feet coordinates of X = 1,749,504.4 feet and Y = 3,763,809.0 feet; thence the following courses along the said road center line:

thence North 02 Degrees 15 Minutes 46 Seconds West 84.7 feet
thence North 02 Degrees 41 Minutes 29 Seconds West 95.6 feet
thence North 03 Degrees 05 Minutes 12 Seconds West 88.7 feet
thence North 03 Degrees 24 Minutes 04 Seconds East 75.6 feet
thence North 24 Degrees 19 Minutes 18 Seconds East 74.8 feet
thence North 50 Degrees 15 Minutes 45 Seconds East 78.6 feet
thence North 68 Degrees 41 Minutes 59 Seconds East 79.8 feet
thence North 75 Degrees 11 Minutes 06 Seconds East 81.4 feet
thence North 77 Degrees 58 Minutes 19 Seconds East 76.1 feet
thence North 82 Degrees 50 Minutes 10 Seconds East 80 feet

thence North 88 Degrees 46 Minutes 28 Seconds East 84 feet
thence South 85 Degrees 45 Minutes 22 Seconds East 82.3 feet
thence South 75 Degrees 12 Minutes 22 Seconds East 75.5 feet
thence South 67 Degrees 52 Minutes 35 Seconds East 69.6 feet
thence South 62 Degrees 45 Minutes 59 Seconds East 67.4 feet
thence South 82 Degrees 21 Minutes 38 Seconds East 49.7 feet
thence North 56 Degrees 24 Minutes 05 Seconds East 74.2 feet
thence North 52 Degrees 21 Minutes 57 Seconds East 69.3 feet
thence North 42 Degrees 43 Minutes 28 Seconds East 61.5 feet
thence North 32 Degrees 49 Minutes 39 Seconds East 58.8 feet
thence North 24 Degrees 43 Minutes 25 Seconds East 61.2 feet
thence North 03 Degrees 47 Minutes 23 Seconds East 77.7 feet
thence North 10 Degrees 48 Minutes 48 Seconds West 84.8 feet
thence North 13 Degrees 51 Minutes 30 Seconds West 89.8 feet
thence North 14 Degrees 40 Minutes 29 Seconds West 88.8 feet
thence North 17 Degrees 59 Minutes 57 Seconds West 85.4 feet
thence North 20 Degrees 45 Minutes 46 Seconds West 89.3 feet
thence North 16 Degrees 27 Minutes 17 Seconds West 72.1 feet
thence North 19 Degrees 43 Minutes 33 Seconds East 44 feet
thence North 85 Degrees 44 Minutes 12 Seconds East 52.6 feet
thence South 50 Degrees 27 Minutes 12 Seconds East 67.6 feet
thence South 47 Degrees 39 Minutes 28 Seconds East 85.7 feet
thence South 41 Degrees 51 Minutes 29 Seconds East 103.5 feet
thence South 30 Degrees 22 Minutes 48 Seconds East 91.8 feet
thence South 21 Degrees 10 Minutes 28 Seconds East 83.9 feet
thence South 26 Degrees 40 Minutes 50 Seconds East 78.4 feet
thence South 35 Degrees 57 Minutes 56 Seconds East 67 feet
thence South 54 Degrees 29 Minutes 33 Seconds East 58.3 feet
thence South 86 Degrees 21 Minutes 27 Seconds East 47.4 feet
thence North 45 Degrees 22 Minutes 06 Seconds East 38.1 feet
thence North 15 Degrees 27 Minutes 30 Seconds East 49.5 feet
thence North 00 Degrees 19 Minutes 48 Seconds West 62 feet
thence North 01 Degrees 48 Minutes 23 Seconds West 63.7 feet
thence North 08 Degrees 47 Minutes 41 Seconds East 64.2 feet
thence North 19 Degrees 52 Minutes 01 Seconds East 67.5 feet
thence North 27 Degrees 03 Minutes 05 Seconds East 72.1 feet
thence North 29 Degrees 43 Minutes 36 Seconds East 74.7 feet
thence North 32 Degrees 44 Minutes 08 Seconds East 75.2 feet
thence North 33 Degrees 59 Minutes 05 Seconds East 75.1 feet
thence North 37 Degrees 23 Minutes 27 Seconds East 75.1 feet
thence North 37 Degrees 03 Minutes 04 Seconds East 73.5 feet
thence North 34 Degrees 45 Minutes 19 Seconds East 82.2 feet
thence North 43 Degrees 31 Minutes 14 Seconds East 81 feet
thence North 37 Degrees 50 Minutes 22 Seconds East 83.9 feet
thence North 28 Degrees 18 Minutes 50 Seconds East 89 feet
thence North 21 Degrees 21 Minutes 16 Seconds East 89.7 feet
thence North 14 Degrees 41 Minutes 34 Seconds East 92.4 feet
thence North 09 Degrees 30 Minutes 04 Seconds East 117.3 feet
thence North 12 Degrees 59 Minutes 09 Seconds East 114 feet

thence North 24 Degrees 26 Minutes 41 Seconds East 108.1 feet
thence North 31 Degrees 24 Minutes 26 Seconds East 104.2 feet
thence North 34 Degrees 47 Minutes 12 Seconds East 98.7 feet
thence North 34 Degrees 15 Minutes 24 Seconds East 98.9 feet
thence North 34 Degrees 46 Minutes 38 Seconds East 106.7 feet
thence North 32 Degrees 29 Minutes 23 Seconds East 119.9 feet
thence North 29 Degrees 31 Minutes 03 Seconds East 135.8 feet
thence North 29 Degrees 03 Minutes 31 Seconds East 131.1 feet
thence North 33 Degrees 32 Minutes 46 Seconds East 111.9 feet
thence North 34 Degrees 05 Minutes 57 Seconds East 23.3 feet
thence North 34 Degrees 08 Minutes 34 Seconds East 84.6 feet
thence North 29 Degrees 17 Minutes 26 Seconds East 112.9 feet
thence North 28 Degrees 26 Minutes 24 Seconds East 122.1 feet
thence North 27 Degrees 29 Minutes 23 Seconds East 113.9 feet
thence North 25 Degrees 42 Minutes 27 Seconds East 95.7 feet
thence North 23 Degrees 16 Minutes 36 Seconds East 96.7 feet
thence North 19 Degrees 12 Minutes 23 Seconds East 108 feet
thence North 17 Degrees 47 Minutes 50 Seconds East 116 feet
thence North 20 Degrees 12 Minutes 30 Seconds East 127.2 feet
thence North 21 Degrees 16 Minutes 19 Seconds East 105.2 feet
thence North 25 Degrees 33 Minutes 34 Seconds East 87.2 feet
thence North 28 Degrees 10 Minutes 51 Seconds East 90.8 feet
thence North 28 Degrees 41 Minutes 27 Seconds East 109.6 feet
thence North 24 Degrees 34 Minutes 11 Seconds East 126.3 feet
thence North 20 Degrees 14 Minutes 30 Seconds East 139.2 feet
thence North 19 Degrees 05 Minutes 36 Seconds East 126.3 feet
thence North 22 Degrees 23 Minutes 28 Seconds East 113.9 feet
thence North 26 Degrees 35 Minutes 42 Seconds East 116.7 feet
thence North 28 Degrees 15 Minutes 27 Seconds East 133.1 feet
thence North 28 Degrees 41 Minutes 11 Seconds East 144.1 feet
thence North 26 Degrees 55 Minutes 07 Seconds East 77.5 feet
thence North 26 Degrees 55 Minutes 04 Seconds East 70.2 feet
thence North 28 Degrees 28 Minutes 50 Seconds East 149.8 feet
thence North 26 Degrees 21 Minutes 17 Seconds East 140.3 feet
thence North 23 Degrees 47 Minutes 20 Seconds East 134.1 feet
thence North 23 Degrees 21 Minutes 32 Seconds East 125.8 feet
thence North 24 Degrees 55 Minutes 13 Seconds East 121.6 feet
thence North 24 Degrees 55 Minutes 52 Seconds East 116.1 feet
thence North 23 Degrees 33 Minutes 15 Seconds East 122.4 feet
thence North 22 Degrees 00 Minutes 37 Seconds East 129.5 feet
thence North 19 Degrees 37 Minutes 00 Seconds East 133.7 feet
thence North 21 Degrees 34 Minutes 13 Seconds East 140.8 feet
thence North 26 Degrees 24 Minutes 40 Seconds East 143 feet
thence North 28 Degrees 58 Minutes 32 Seconds East 138.1 feet
thence North 30 Degrees 08 Minutes 58 Seconds East 133.3 feet
thence North 32 Degrees 16 Minutes 07 Seconds East 124.3 feet
thence North 33 Degrees 48 Minutes 37 Seconds East 115.8 feet
thence North 35 Degrees 16 Minutes 56 Seconds East 116.7 feet
thence North 31 Degrees 11 Minutes 25 Seconds East 127.4 feet

thence North 28 Degrees 12 Minutes 12 Seconds East 136.7 feet
thence North 27 Degrees 08 Minutes 05 Seconds East 140.2 feet
thence North 29 Degrees 10 Minutes 36 Seconds East 137.3 feet
thence North 30 Degrees 35 Minutes 07 Seconds East 133.5 feet
thence North 32 Degrees 49 Minutes 45 Seconds East 127.8 feet
thence North 29 Degrees 43 Minutes 11 Seconds East 91.8 feet
thence North 26 Degrees 31 Minutes 14 Seconds East 58.9 feet more or less to **the ending point at:** 41 degrees 40 minutes 47.82 seconds North Latitude and -111 degrees 04 minutes 57.16 seconds West Longitude, which can be converted to mapping accuracy State Plane Utah North Zone NAD 83 feet coordinates of X = 1,754,453.8 feet and Y = 3,771,741.2 feet.

Appendix F to Attachment 4

Popular Name: BRAZIER / WARNER ROAD
County: Rich
County Road Number: BR43
State Geographic Information Database (SGID) Road Identification Number: RD170042.
Road-Segment Number: 012
Road-Segment Length: 0.9 miles more or less.
Believed owner of the land underlying this road-segment is: Bureau of Land Management.

The following description is based upon the geographic coordinate system using the NAD83 Datum. The source is GPS mapping grade data as indicated in the metadata and/or the transportation data model of the State of Utah Geographic Information Database (SGID).

The road-segment itself is the monument that is identified by its physical presence on the land. The location of said physical presence is closely approximated by mapping grade Global Positioning System (GPS) data. Said data are checked against the corresponding gray-scale 1-meter Digital Orthophoto Quadrangles published by the United States Geological Survey (USGS) to verify a reasonable degree of accuracy. In circumstances where accurate satellite signal acquisition is not possible, such as deep, narrow canyons or under a canopy of dense foliage, or where very sharp curves in the road make accuracy questionable, such portions of the road were digitized from the corresponding gray-scale 1-meter Digital Orthophoto Quadrangles published by the United States Geological Survey (USGS).

This road-segment may traverse:
Township 11 North Range 8 East, Section(s) 19,30, Salt Lake Base & Meridian

The following description closely approximates the location of the centerline of the physical monument (BRAZIER / WARNER ROAD)-- Segment 012 based on mapping grade Global Positioning System (GPS) data as defined above:

Beginning at a point on the road center line located at 41 degrees 40 minutes 47.82 seconds North Latitude and -111 degrees 04 minutes 57.16 seconds West Longitude, which can be converted to mapping accuracy State Plane Utah North Zone NAD 83 feet coordinates of X = 1,754,453.8 feet and Y = 3,771,741.2 feet; thence the following courses along the said road center line:

thence South 12 Degrees 18 Minutes 43 Seconds West 36 feet
thence South 08 Degrees 27 Minutes 36 Seconds East 2.3 feet
thence South 11 Degrees 49 Minutes 36 Seconds East 19.8 feet
thence South 09 Degrees 19 Minutes 54 Seconds East 33.6 feet
thence South 05 Degrees 15 Minutes 51 Seconds East 45.8 feet
thence South 03 Degrees 49 Minutes 10 Seconds East 53.9 feet
thence South 06 Degrees 42 Minutes 19 Seconds East 59.1 feet
thence South 09 Degrees 29 Minutes 32 Seconds East 61.8 feet
thence South 11 Degrees 28 Minutes 07 Seconds East 64.6 feet
thence South 12 Degrees 49 Minutes 39 Seconds East 65.2 feet
thence South 13 Degrees 44 Minutes 09 Seconds East 65.1 feet

thence South 14 Degrees 54 Minutes 15 Seconds East 67.8 feet
thence South 17 Degrees 20 Minutes 06 Seconds East 70.7 feet
thence South 20 Degrees 13 Minutes 32 Seconds East 73.3 feet
thence South 23 Degrees 00 Minutes 38 Seconds East 71.5 feet
thence South 17 Degrees 48 Minutes 52 Seconds East 68.8 feet
thence South 09 Degrees 41 Minutes 58 Seconds East 66.5 feet
thence South 00 Degrees 37 Minutes 10 Seconds East 65 feet
thence South 05 Degrees 11 Minutes 50 Seconds West 61.3 feet
thence South 04 Degrees 44 Minutes 31 Seconds West 55.7 feet
thence South 02 Degrees 52 Minutes 09 Seconds West 52.9 feet
thence South 01 Degrees 24 Minutes 20 Seconds West 54.2 feet
thence South 04 Degrees 11 Minutes 12 Seconds East 58.6 feet
thence South 10 Degrees 04 Minutes 57 Seconds East 63.9 feet
thence South 14 Degrees 54 Minutes 15 Seconds East 67.8 feet
thence South 18 Degrees 20 Minutes 48 Seconds East 71.1 feet
thence South 21 Degrees 15 Minutes 16 Seconds East 71.7 feet
thence South 27 Degrees 22 Minutes 14 Seconds East 70.8 feet
thence South 37 Degrees 08 Minutes 46 Seconds East 70.1 feet
thence South 45 Degrees 31 Minutes 00 Seconds East 71.2 feet
thence South 51 Degrees 32 Minutes 44 Seconds East 70.7 feet
thence South 56 Degrees 15 Minutes 57 Seconds East 69.7 feet
thence South 60 Degrees 18 Minutes 42 Seconds East 68.2 feet
thence South 68 Degrees 07 Minutes 35 Seconds East 69.5 feet
thence South 78 Degrees 06 Minutes 01 Seconds East 68.2 feet
thence South 87 Degrees 28 Minutes 03 Seconds East 65.7 feet
thence South 88 Degrees 27 Minutes 44 Seconds East 60.4 feet
thence South 82 Degrees 06 Minutes 39 Seconds East 59.7 feet
thence South 57 Degrees 26 Minutes 26 Seconds East 58.6 feet
thence South 25 Degrees 37 Minutes 32 Seconds East 53 feet
thence South 04 Degrees 48 Minutes 28 Seconds East 54.6 feet
thence South 07 Degrees 50 Minutes 52 Seconds West 55.4 feet
thence South 20 Degrees 22 Minutes 18 Seconds West 60.3 feet
thence South 29 Degrees 33 Minutes 23 Seconds West 65.9 feet
thence South 33 Degrees 08 Minutes 06 Seconds West 69.6 feet
thence South 34 Degrees 04 Minutes 21 Seconds West 73.2 feet
thence South 32 Degrees 29 Minutes 54 Seconds West 72.6 feet
thence South 27 Degrees 38 Minutes 05 Seconds West 72.1 feet
thence South 20 Degrees 51 Minutes 50 Seconds West 69 feet
thence South 16 Degrees 02 Minutes 36 Seconds West 66.4 feet
thence South 14 Degrees 56 Minutes 59 Seconds West 66 feet
thence South 14 Degrees 03 Minutes 30 Seconds West 64.7 feet
thence South 16 Degrees 56 Minutes 21 Seconds West 66.3 feet
thence South 20 Degrees 04 Minutes 04 Seconds West 69.7 feet
thence South 20 Degrees 39 Minutes 41 Seconds West 32.3 feet
thence South 20 Degrees 42 Minutes 39 Seconds West 39 feet
thence South 21 Degrees 04 Minutes 23 Seconds West 70.2 feet
thence South 21 Degrees 16 Minutes 13 Seconds West 69.5 feet
thence South 20 Degrees 11 Minutes 37 Seconds West 68.3 feet
thence South 22 Degrees 02 Minutes 06 Seconds West 68.1 feet

thence South 25 Degrees 37 Minutes 54 Seconds West 69.7 feet
thence South 28 Degrees 32 Minutes 55 Seconds West 72.7 feet
thence South 30 Degrees 12 Minutes 37 Seconds West 76.2 feet
thence South 33 Degrees 05 Minutes 40 Seconds West 78.6 feet
thence South 33 Degrees 29 Minutes 45 Seconds West 76.6 feet
thence South 28 Degrees 03 Minutes 24 Seconds West 73.9 feet
thence South 18 Degrees 31 Minutes 01 Seconds West 72.1 feet
thence South 07 Degrees 47 Minutes 59 Seconds West 71.9 feet
thence South 03 Degrees 32 Minutes 22 Seconds East 70.3 feet
thence South 18 Degrees 26 Minutes 01 Seconds East 71.8 feet
thence South 30 Degrees 57 Minutes 26 Seconds East 76.7 feet
thence South 36 Degrees 00 Minutes 23 Seconds East 78.8 feet
thence South 36 Degrees 16 Minutes 02 Seconds East 76.6 feet
thence South 36 Degrees 23 Minutes 40 Seconds East 74.7 feet
thence South 38 Degrees 51 Minutes 06 Seconds East 31.9 feet more or less to **the ending point at:** 41 degrees 40 minutes 07.87 seconds North Latitude and -111 degrees 04 minutes 51.31 seconds West Longitude, which can be converted to mapping accuracy State Plane Utah North Zone NAD 83 feet coordinates of X = 1,754,917.4 feet and Y = 3,767,699.2 feet.

Appendix G to Attachment 4

Popular Name: BRAZIER / WARNER ROAD
County: Rich
County Road Number: BR43
State Geographic Information Database (SGID) Road Identification Number: RD170042.
Road-Segment Number: 014
Road-Segment Length: 0.19 miles more or less.
Believed owner of the land underlying this road-segment is: Bureau of Land Management.

The following description is based upon the geographic coordinate system using the NAD83 Datum. The source is GPS mapping grade data as indicated in the metadata and/or the transportation data model of the State of Utah Geographic Information Database (SGID).

The road-segment itself is the monument that is identified by its physical presence on the land. The location of said physical presence is closely approximated by mapping grade Global Positioning System (GPS) data. Said data are checked against the corresponding gray-scale 1-meter Digital Orthophoto Quadrangles published by the United States Geological Survey (USGS) to verify a reasonable degree of accuracy. In circumstances where accurate satellite signal acquisition is not possible, such as deep, narrow canyons or under a canopy of dense foliage, or where very sharp curves in the road make accuracy questionable, such portions of the road were digitized from the corresponding gray-scale 1-meter Digital Orthophoto Quadrangles published by the United States Geological Survey (USGS).

This road-segment may traverse:
Township 11 North Range 8 East, Section(s) 30, Salt Lake Base & Meridian

The following description closely approximates the location of the centerline of the physical monument (BRAZIER / WARNER ROAD)-- Segment 014 based on mapping grade Global Positioning System (GPS) data as defined above:

Beginning at a point on the road center line located at 41 degrees 40 minutes 03.53 seconds North Latitude and -111 degrees 04 minutes 045.5 seconds West Longitude, which can be converted to mapping accuracy State Plane Utah North Zone NAD 83 feet coordinates of X = 1,755,360.6 feet and Y = 3,767,263.0 feet; thence the following courses along the said road center line:

thence South 18 Degrees 07 Minutes 23 Seconds East 74.1 feet
thence South 08 Degrees 51 Minutes 39 Seconds East 73 feet
thence South 01 Degrees 26 Minutes 38 Seconds West 74.2 feet
thence South 01 Degrees 29 Minutes 32 Seconds West 72.2 feet
thence South 04 Degrees 14 Minutes 12 Seconds East 67.4 feet
thence South 08 Degrees 19 Minutes 29 Seconds East 59 feet
thence South 01 Degrees 43 Minutes 07 Seconds East 54.2 feet
thence South 05 Degrees 42 Minutes 50 Seconds West 56.1 feet
thence South 13 Degrees 59 Minutes 33 Seconds West 63.7 feet
thence South 24 Degrees 16 Minutes 21 Seconds West 68.6 feet
thence South 37 Degrees 21 Minutes 50 Seconds West 73 feet

thence South 47 Degrees 11 Minutes 26 Seconds West 73.9 feet
thence South 55 Degrees 37 Minutes 05 Seconds West 72.1 feet
thence South 59 Degrees 53 Minutes 26 Seconds West 68.1 feet
thence South 59 Degrees 16 Minutes 46 Seconds West 50.6 feet
thence South 55 Degrees 58 Minutes 47 Seconds West 10.7 feet more or less to **the ending point at:** 41 degrees 39 minutes 55.01 seconds North Latitude and -111 degrees 04 minutes 49.15 seconds West Longitude, which can be converted to mapping accuracy State Plane Utah North Zone NAD 83 feet coordinates of X = 1,755,087.9 feet and Y = 3,766,399.2 feet.

Appendix H to Attachment 4

Popular Name: BRAZIER / WARNER ROAD
County: Rich
County Road Number: BR43
State Geographic Information Database (SGID) Road Identification Number: RD170042.
Road-Segment Number: 015
Road-Segment Length: 1.17 miles more or less.
Believed owner of the land underlying this road-segment is: Bureau of Land Management.

The following description is based upon the geographic coordinate system using the NAD83 Datum. The source is GPS mapping grade data as indicated in the metadata and/or the transportation data model of the State of Utah Geographic Information Database (SGID).

The road-segment itself is the monument that is identified by its physical presence on the land. The location of said physical presence is closely approximated by mapping grade Global Positioning System (GPS) data. Said data are checked against the corresponding gray-scale 1-meter Digital Orthophoto Quadrangles published by the United States Geological Survey (USGS) to verify a reasonable degree of accuracy. In circumstances where accurate satellite signal acquisition is not possible, such as deep, narrow canyons or under a canopy of dense foliage, or where very sharp curves in the road make accuracy questionable, such portions of the road were digitized from the corresponding gray-scale 1-meter Digital Orthophoto Quadrangles published by the United States Geological Survey (USGS).

This road-segment may traverse:
Township 11 North Range 8 East, Section(s) 18,19, Salt Lake Base & Meridian

The following description closely approximates the location of the centerline of the physical monument (BRAZIER / WARNER ROAD)-- Segment 015 based on mapping grade Global Positioning System (GPS) data as defined above:

Beginning at a point on the road center line located at 41 degrees 40 minutes 47.82 seconds North Latitude and -111 degrees 04 minutes 57.16 seconds West Longitude, which can be converted to mapping accuracy State Plane Utah North Zone NAD 83 feet coordinates of X = 1,754,453.8 feet and Y = 3,771,741.2 feet; thence the following courses along the said road center line:

thence North 18 Degrees 13 Minutes 48 Seconds East 47.4 feet
thence North 19 Degrees 36 Minutes 08 Seconds East 63.5 feet
thence North 20 Degrees 32 Minutes 40 Seconds East 82.9 feet
thence North 21 Degrees 16 Minutes 38 Seconds East 90 feet
thence North 22 Degrees 57 Minutes 03 Seconds East 89.7 feet
thence North 23 Degrees 05 Minutes 31 Seconds East 88.3 feet
thence North 24 Degrees 43 Minutes 29 Seconds East 89.1 feet
thence North 24 Degrees 17 Minutes 36 Seconds East 86.6 feet
thence North 22 Degrees 19 Minutes 37 Seconds East 77.5 feet
thence North 19 Degrees 29 Minutes 21 Seconds East 68.7 feet
thence North 15 Degrees 24 Minutes 49 Seconds East 64.1 feet

thence North 13 Degrees 08 Minutes 44 Seconds East 73.2 feet
thence North 13 Degrees 39 Minutes 03 Seconds East 82.9 feet
thence North 19 Degrees 25 Minutes 00 Seconds East 81.6 feet
thence North 24 Degrees 53 Minutes 03 Seconds East 74.7 feet
thence North 25 Degrees 15 Minutes 42 Seconds East 69.1 feet
thence North 26 Degrees 28 Minutes 50 Seconds East 68.4 feet
thence North 33 Degrees 26 Minutes 27 Seconds East 64.4 feet
thence North 37 Degrees 39 Minutes 12 Seconds East 60.8 feet
thence North 38 Degrees 16 Minutes 52 Seconds East 60.5 feet
thence North 37 Degrees 50 Minutes 40 Seconds East 60.5 feet
thence North 35 Degrees 41 Minutes 50 Seconds East 62.5 feet
thence North 29 Degrees 11 Minutes 08 Seconds East 71.3 feet
thence North 26 Degrees 58 Minutes 59 Seconds East 78.7 feet
thence North 22 Degrees 32 Minutes 12 Seconds East 81.9 feet
thence North 17 Degrees 11 Minutes 03 Seconds East 84 feet
thence North 16 Degrees 33 Minutes 37 Seconds East 84.7 feet
thence North 17 Degrees 58 Minutes 03 Seconds East 86.8 feet
thence North 20 Degrees 39 Minutes 37 Seconds East 86.1 feet
thence North 26 Degrees 14 Minutes 05 Seconds East 84.4 feet
thence North 33 Degrees 57 Minutes 24 Seconds East 78.7 feet
thence North 39 Degrees 42 Minutes 29 Seconds East 72.4 feet
thence North 42 Degrees 44 Minutes 05 Seconds East 68.7 feet
thence North 40 Degrees 49 Minutes 49 Seconds East 69.3 feet
thence North 33 Degrees 39 Minutes 58 Seconds East 68.1 feet
thence North 28 Degrees 49 Minutes 54 Seconds East 68 feet
thence North 22 Degrees 56 Minutes 15 Seconds East 71.5 feet
thence North 32 Degrees 14 Minutes 38 Seconds East 70.1 feet
thence North 46 Degrees 24 Minutes 20 Seconds East 69 feet
thence North 58 Degrees 06 Minutes 03 Seconds East 63.9 feet
thence North 70 Degrees 15 Minutes 50 Seconds East 61.2 feet
thence North 80 Degrees 10 Minutes 50 Seconds East 11.5 feet
thence North 80 Degrees 12 Minutes 50 Seconds East 48.3 feet
thence North 81 Degrees 01 Minutes 28 Seconds East 56.8 feet
thence North 76 Degrees 32 Minutes 09 Seconds East 50.6 feet
thence North 70 Degrees 35 Minutes 28 Seconds East 46.2 feet
thence North 67 Degrees 52 Minutes 06 Seconds East 46 feet
thence North 64 Degrees 00 Minutes 51 Seconds East 46.2 feet
thence North 57 Degrees 06 Minutes 47 Seconds East 50.6 feet
thence North 51 Degrees 07 Minutes 09 Seconds East 53.7 feet
thence North 44 Degrees 24 Minutes 46 Seconds East 51.8 feet
thence North 34 Degrees 21 Minutes 54 Seconds East 51.9 feet
thence North 29 Degrees 52 Minutes 39 Seconds East 55.4 feet
thence North 28 Degrees 53 Minutes 52 Seconds East 63.2 feet
thence North 25 Degrees 12 Minutes 35 Seconds East 73.8 feet
thence North 21 Degrees 31 Minutes 08 Seconds East 73.2 feet
thence North 18 Degrees 21 Minutes 26 Seconds East 70.7 feet
thence North 14 Degrees 52 Minutes 40 Seconds East 70.1 feet
thence North 12 Degrees 57 Minutes 17 Seconds East 72.8 feet
thence North 13 Degrees 02 Minutes 21 Seconds East 75.2 feet

thence North 11 Degrees 07 Minutes 43 Seconds East 74.3 feet
thence North 09 Degrees 48 Minutes 45 Seconds East 72.7 feet
thence North 10 Degrees 04 Minutes 02 Seconds East 72.7 feet
thence North 11 Degrees 36 Minutes 33 Seconds East 76.2 feet
thence North 10 Degrees 07 Minutes 34 Seconds East 77.8 feet
thence North 05 Degrees 21 Minutes 25 Seconds East 79.5 feet
thence North 02 Degrees 29 Minutes 49 Seconds East 79.9 feet
thence North 02 Degrees 13 Minutes 52 Seconds West 79.1 feet
thence North 04 Degrees 01 Minutes 17 Seconds West 71.4 feet
thence North 04 Degrees 51 Minutes 32 Seconds West 66.5 feet
thence North 07 Degrees 14 Minutes 58 Seconds West 68.1 feet
thence North 09 Degrees 01 Minutes 11 Seconds West 76 feet
thence North 12 Degrees 53 Minutes 00 Seconds West 83.1 feet
thence North 16 Degrees 01 Minutes 30 Seconds West 82.5 feet
thence North 19 Degrees 12 Minutes 58 Seconds West 79.1 feet
thence North 21 Degrees 00 Minutes 00 Seconds West 77.2 feet
thence North 21 Degrees 12 Minutes 24 Seconds West 75.5 feet
thence North 21 Degrees 19 Minutes 52 Seconds West 74.2 feet
thence North 23 Degrees 33 Minutes 53 Seconds West 68.2 feet
thence North 28 Degrees 26 Minutes 22 Seconds West 59.9 feet
thence North 35 Degrees 20 Minutes 53 Seconds West 58.9 feet
thence North 42 Degrees 51 Minutes 36 Seconds West 59.2 feet
thence North 46 Degrees 12 Minutes 17 Seconds West 60.8 feet
thence North 49 Degrees 00 Minutes 02 Seconds West 61.6 feet
thence North 59 Degrees 06 Minutes 42 Seconds West 63.3 feet
thence North 66 Degrees 22 Minutes 03 Seconds West 74.3 feet
thence North 70 Degrees 03 Minutes 07 Seconds West 87.1 feet
thence North 69 Degrees 49 Minutes 36 Seconds West 83.4 feet
thence North 66 Degrees 16 Minutes 21 Seconds West 20.1 feet more or less to **the ending point at:** 41 degrees 41 minutes 38.38 seconds North Latitude and -111 degrees 04 minutes 38.65 seconds West Longitude, which can be converted to mapping accuracy State Plane Utah North Zone NAD 83 feet coordinates of X = 1,755,833.3 feet and Y = 3,776,865.7 feet.

Appendix I to Attachment 4

Popular Name: BRAZIER / WARNER ROAD
County: Rich
County Road Number: BR43
State Geographic Information Database (SGID) Road Identification Number: RD170042.
Road-Segment Number: 017
Road-Segment Length: 0.06 miles more or less.
Believed owner of the land underlying this road-segment is: Bureau of Land Management.

The following description is based upon the geographic coordinate system using the NAD83 Datum. The source is GPS mapping grade data as indicated in the metadata and/or the transportation data model of the State of Utah Geographic Information Database (SGID).

The road-segment itself is the monument that is identified by its physical presence on the land. The location of said physical presence is closely approximated by mapping grade Global Positioning System (GPS) data. Said data are checked against the corresponding gray-scale 1-meter Digital Orthophoto Quadrangles published by the United States Geological Survey (USGS) to verify a reasonable degree of accuracy. In circumstances where accurate satellite signal acquisition is not possible, such as deep, narrow canyons or under a canopy of dense foliage, or where very sharp curves in the road make accuracy questionable, such portions of the road were digitized from the corresponding gray-scale 1-meter Digital Orthophoto Quadrangles published by the United States Geological Survey (USGS).

This road-segment may traverse:
Township 11 North Range 8 East, Section(s) 18, Salt Lake Base & Meridian

The following description closely approximates the location of the centerline of the physical monument (BRAZIER / WARNER ROAD)-- Segment 017 based on mapping grade Global Positioning System (GPS) data as defined above:

Beginning at a point on the road center line located at 41 degrees 41 minutes 042.4 seconds North Latitude and -111 degrees 04 minutes 45.85 seconds West Longitude, which can be converted to mapping accuracy State Plane Utah North Zone NAD 83 feet coordinates of X = 1,755,285.2 feet and Y = 3,777,269.7 feet; thence the following courses along the said road center line:

thence North 53 Degrees 23 Minutes 02 Seconds West 39.4 feet
thence North 78 Degrees 52 Minutes 34 Seconds West 51.2 feet
thence South 57 Degrees 51 Minutes 10 Seconds West 52.9 feet
thence South 16 Degrees 52 Minutes 35 Seconds West 53.3 feet
thence South 13 Degrees 19 Minutes 29 Seconds East 52.5 feet
thence South 39 Degrees 21 Minutes 12 Seconds East 64.6 feet
thence South 34 Degrees 10 Minutes 12 Seconds East 3.5 feet more or less to **the ending point at:** 41 degrees 41 minutes 40.92 seconds North Latitude and -111 degrees 04 minutes 47.01 seconds West Longitude, which can be converted to mapping accuracy State Plane Utah North Zone NAD 83 feet coordinates of X = 1,755,198.1 feet and Y = 3,777,120.0 feet.

Appendix J to Attachment 4

Popular Name: BRAZIER / WARNER ROAD
County: Rich
County Road Number: BR43
State Geographic Information Database (SGID) Road Identification Number: RD170042.
Road-Segment Number: 019
Road-Segment Length: 0.32 miles more or less.
Believed owner of the land underlying this road-segment is: Bureau of Land Management.

The following description is based upon the geographic coordinate system using the NAD83 Datum. The source is GPS mapping grade data as indicated in the metadata and/or the transportation data model of the State of Utah Geographic Information Database (SGID).

The road-segment itself is the monument that is identified by its physical presence on the land. The location of said physical presence is closely approximated by mapping grade Global Positioning System (GPS) data. Said data are checked against the corresponding gray-scale 1-meter Digital Orthophoto Quadrangles published by the United States Geological Survey (USGS) to verify a reasonable degree of accuracy. In circumstances where accurate satellite signal acquisition is not possible, such as deep, narrow canyons or under a canopy of dense foliage, or where very sharp curves in the road make accuracy questionable, such portions of the road were digitized from the corresponding gray-scale 1-meter Digital Orthophoto Quadrangles published by the United States Geological Survey (USGS).

This road-segment may traverse:
Township 11 North Range 8 East, Section(s) 18, Salt Lake Base & Meridian

The following description closely approximates the location of the centerline of the physical monument (BRAZIER / WARNER ROAD)-- Segment 019 based on mapping grade Global Positioning System (GPS) data as defined above:

Beginning at a point on the road center line located at 41 degrees 41 minutes 38.67 seconds North Latitude and -111 degrees 04 minutes 48.78 seconds West Longitude, which can be converted to mapping accuracy State Plane Utah North Zone NAD 83 feet coordinates of X = 1,755,065.1 feet and Y = 3,776,891.7 feet; thence the following courses along the said road center line:

thence North 82 Degrees 52 Minutes 02 Seconds West 31.1 feet
thence North 77 Degrees 23 Minutes 20 Seconds West 79.1 feet
thence North 66 Degrees 17 Minutes 22 Seconds West 73.3 feet
thence North 65 Degrees 03 Minutes 08 Seconds West 65.3 feet
thence North 75 Degrees 49 Minutes 08 Seconds West 57.6 feet
thence South 77 Degrees 00 Minutes 17 Seconds West 59.9 feet
thence South 62 Degrees 59 Minutes 05 Seconds West 70.2 feet
thence South 62 Degrees 39 Minutes 41 Seconds West 75.9 feet
thence South 83 Degrees 13 Minutes 13 Seconds West 76 feet
thence North 77 Degrees 35 Minutes 25 Seconds West 77.4 feet
thence North 73 Degrees 06 Minutes 15 Seconds West 78.7 feet

thence North 75 Degrees 31 Minutes 28 Seconds West 77.1 feet
thence North 74 Degrees 37 Minutes 17 Seconds West 76.4 feet
thence North 72 Degrees 52 Minutes 58 Seconds West 72.2 feet
thence North 66 Degrees 59 Minutes 10 Seconds West 67.9 feet
thence North 56 Degrees 38 Minutes 24 Seconds West 66.3 feet
thence North 48 Degrees 16 Minutes 35 Seconds West 63.2 feet
thence North 47 Degrees 03 Minutes 57 Seconds West 61.3 feet
thence North 50 Degrees 28 Minutes 56 Seconds West 56.9 feet
thence North 63 Degrees 17 Minutes 57 Seconds West 54.2 feet
thence North 77 Degrees 32 Minutes 21 Seconds West 62.3 feet
thence North 82 Degrees 09 Minutes 54 Seconds West 76.3 feet
thence North 82 Degrees 49 Minutes 41 Seconds West 80.4 feet
thence North 82 Degrees 43 Minutes 13 Seconds West 81.8 feet
thence North 81 Degrees 39 Minutes 12 Seconds West 37 feet more or less to **the ending point at:** 41 degrees 41 minutes 42.31 seconds North Latitude and -111 degrees 05 minutes 09.29 seconds West Longitude, which can be converted to mapping accuracy State Plane Utah North Zone NAD 83 feet coordinates of X = 1,753,506.9 feet and Y = 3,777,252.0 feet.