Acknowledgment and Notice of Acknowledgment of Acceptance of R.S. 2477 Right-of-Way Grant

00165908
B: 487 P: 443 Fee $0.00
Connie Hansen, Millard Recorder Page 1 of 13
05/14/2008 01:31:03 PM By UT STATE GOVERNOR

THE STATE OF UTAH

TO ALL WHOM THESE PRESENTS SHALL COME, Greeting:

Know ye, This is an Acknowledgment and Notice of Acknowledgment made under Utah Code Sections 72-5-309 through 310 inclusive, that the grant of the United States of America of "the right of way for the construction of highways over public lands, not reserved for public uses" under United States Revised Statutes 2477 (43 U.S.C. Section 932 (repealed October 21, 1976, with proviso recognizing the validity of rights-of-way already established)) was accepted for and on behalf of the State of Utah and its political subdivision Millard County as it pertains to the highway located in Millard County known as Gunnison Bend Massacre Road; County Road Number: MC996; State Geographic Information Database (SGID) Road Identification Number: RD144156. Total road length is 2.32 miles more or less.

The reason for this Acknowledgment and Notice of Acknowledgment includes, but is not limited to, the fact that the road was constructed, mechanically, or by continuous use as a public highway for a period of at least ten years, over public lands not reserved for public uses, prior to the earlier of (a) the October 21, 1976 repeal of R.S. 2477 or (b) the date the servient estate was reserved for public uses.

This Acknowledgment and Notice of Acknowledgment applies only to the segments of the road that traverse land owned by the Bureau of Land Management, United States Department of the Interior, and does not apply to segments of the road that traverse land owned by any other person or entity. The State of Utah and its political subdivisions reserve the right to make further acknowledgments and notices of acknowledgment with regard to road segments that traverse land owned by other entities, including the United States of America, through one or more of its agencies.

A printed copy of a map showing the location of the road in said county is appended hereto as "Attachment 1," a printed copy of representative photos of the road is appended hereto as "Attachment 2," a printed copy of a description of the beginning and ending points of the entire road together with a list of Townships, Ranges and Sections that may be traversed by the road in said county is appended hereto as "Attachment 3," and a printed copy of the Road Centerline Description Cover Page(s) is appended hereto as "Attachment 4." The Appendices listed in "Attachment 4" that contain the actual road centerline descriptions are incorporated herein by reference. Affidavits provided by individuals familiar with the road are appended hereto as "Attachment 5."

A printed copy of this Acknowledgment and Notice of Acknowledgment, together with its Attachments and Appendices, may be viewed and/or obtained at the office of the Utah State Archives.

An electronic copy of this Acknowledgment and Notice of Acknowledgment, together with its Attachments and Appendices, may be viewed and/or downloaded as read-only PDF (Portable Document Format) files via the

Internet at http://recorded2477roads.utah.gov.

The owner of the servient estate in the land underlying the road-segments subject to this Acknowledgment and Notice is believed to be the United States of America through one or more of its agencies. Any of such agencies or any other person with a servient ownership claim or a competing dominant estate right-of-way ownership claim, may file a petition in the State District Court for Salt Lake County for a decision regarding the correctness of this Acknowledgment. A claimant shall file a petition within sixty (60) days after receipt of this Notice.

In Witness Whereof, I, John Harja, the official designee of the Governor of the State of Utah, in conformity to the laws of the State (Utah Code Sections 72-5-308 through 310 inclusive), have caused this Acknowledgment and Notice of Acknowledgment to be made.

Signed by my hand in Salt Lake City, Utah, the 23rd day of April, 2008.

By the Governor's Designee

John Harja

CERTIFICATION

State of Utah)
: ss
County of Salt Lake)

I hereby certify that the signer of the foregoing document, John Harja, is personally known by me, has made a voluntary signature and taken an oath stating that he is the official designee of the Governor of the State of Utah and is authorized to sign this document on the Governor's behalf pursuant to Utah Code Section 72-5-309. He further vouched that, based upon information and belief, the facts alleged therein are true.

Dated this 23rd day of April, 2008.

NOTARY PUBLIC
PAMELA Z. BLACKHAM
5110 State Office Bldg
Salt Lake City, Utah 84114
COMMISSION EXPIRES
May 3, 2011
STATE OF UTAH

Pamela Z. Blackham
Notary Public

00165908
B: 487 P: 444 Fee $0.00
Connie Hansen, Millard Recorder Page 2 of 13
05/14/2008 01:31:03 PM By UT STATE GOVERNOR

00165908
B: 487 P: 445 Fee $0.00
Connie Hansen, Millard Recorder Page 3 of 13
05/14/2008 01:31:03 PM By UT STATE GOVERNOR

1:22,760
1 inch equals 0.4 miles

Gunnison Bend Massacre Road - Millard County
SGID RD_ID RD144156

Land Ownership Categories

- BLM
- Private
- SITLA, State Trust Land
- USFS, National Forest
- State Parks and Recreation
- Tribal, Indian Reservation
- NPS, National Park
- Wilderness
- UDWR Wildlife Reserve
- DOD, Military
- State Sovereign Land
- National Recreation Area
- USFWS, Natl. Wildlife Refuge

Transportation Network

- Gunnison Bend Massacre Road
- Title V: Issued Or Under Consideration By BLM Or County
- Other Roads
- Photo Event Point
- Section = 1 Mile

Map prepared by the State of Utah
Automated Geographic Reference Center
Room 5130 State Office Building
Salt Lake City, Utah 84114
Nov 26, 2006

EP144156001

EP144156002

EP144156003

EP144156005

EP000000000

00165908
B: 487 P: 446 Fee $0.00
Connie Hansen, Millard Recorder
05/14/2008 01:31:03 PM By UT STATE GOVERNOR
Page 4 of 13

EP000000000

Gunnison Bend Massacre Road - Millard County
SGID RD_ID RD144156

Map prepared by the State of Utah
Automated Geographic Reference Center
Room 5130 State Office Building
Salt Lake City, Utah 84114
November 24, 2006

Attachment 3

Beginning & Ending Points and Township, Range, and Section References For:

Popular Name: Gunnison Bend Massacre Road
County: Millard
County Road Number: MC996
State Geographic Information Database (SGID) Road Identification Number: RD144156.
Total Road Length: 2.32 miles more or less.

Beginning at a point on the road centerline located at 39 degrees 16 minutes 051.2 seconds North Latitude and -112 degrees 46 minutes 41.81 seconds West Longitude, which can be converted to mapping accuracy State Plane Utah Central Zone NAD 83 feet coordinates of X = 1,278,593.2 feet and Y = 6,909,386.9 feet based on the US Survey Foot conversion.

Ending at a point on the road centerline located at 39 degrees 18 minutes 44.64 seconds North Latitude and -112 degrees 45 minutes 53.25 seconds West Longitude, which can be converted to mapping accuracy State Plane Utah Central Zone NAD 83 feet coordinates of X = 1,282,573.5 feet and Y = 6,920,808.3 feet based on the US Survey Foot conversion.

This road may traverse:

Township 17 South Range 8 West, Section(s) 28,29,32, Salt Lake Base & Meridian
Township 18 South Range 8 West, Section(s) 5, Salt Lake Base & Meridian
See Attachment 1 above for a cartographic depiction of the course of this road.

00165908
B: 487 P: 447 Fee $0.00
Connie Hansen, Millard Recorder
05/14/2008 01:31:03 PM By UT STATE GOVERNOR
Page 5 of 13

Attachment 4
Road Centerline Description Cover Page(s)

Popular Name: Gunnison Bend Massacre Road
County: Millard
County Road Number: MC996
State Geographic Information Database (SGID) Road Identification Number: RD144156.
Total Road Length: 2.32 miles more or less.

Centerline Descriptions Of Road-Segments That Cross Over Federally Owned Land, Derived From Global Positioning System Data And Cross-checked against USGS Digital Orthophoto Quadrangles Compiled By The Utah Automated Geographic Reference Center And Entered Into The State Geographic Information Database (SGID).

Road-Segments Listed by SGID Road Identification Number (RD_ID)	Road-Segment Numbers	Believed Ownership Of Servient Estate	Approximate Segment Length	See Attached Appendix
RD144156	001	BLM	0.47 Miles	A
RD144156	002	ST	1.07 Miles	(not shown)
RD144156	003	BLM	0.78 Miles	B
		Total Road Length	2.32	_____

*** Indicates that a Title V permit will be requested, is in process, or has been issued.**
† Indicates that road-segments crossing Forest Service land are under consideration by the state and county as of the date of this Acknowledgment and Notice of Acknowledgment.

00165908
B: 487 P: 448 Fee $0.00
Connie Hansen, Millard Recorder Page 6 of 13
05/14/2008 01:31:03 PM By UT STATE GOVERNOR

Attachment 5

00165908
B: 487 P: 449 Fee $0.00
Connie Hansen, Millard Recorder Page 7 of 13
05/14/2008 01:31:03 PM By UT STATE GOVERNOR

AFFIDAVIT OF JAY ATKINSON

GUNNISON BEND MASSACRE ROAD

MILLARD COUNTY, UTAH

ROAD NUMBER MC 996

State of Utah)
: ss.
County of Millard)

JAY ATKINSON, being first duly sworn, deposes and states as follows:

1. I am an adult competent to testify about the matters set forth below based upon my personal knowledge. I currently reside in Millard County, Utah. I have lived in Millard County for sixty-eight years. I was an employee of the Millard County Road Department from February of 1970 to April of 2000, and participated in maintenance of the road during that time.

2. I have traveled and am familiar with a road in Millard County known as Gunnison Bend Massacre Road. I am also familiar with the land the road traverses. When I first used and observed the road in the early 1940s, it followed the same route as in 2006 when I last observed it. Attached is a Millard County map showing Gunnison Bend Massacre Road. To the best of my knowledge and based upon my use of and familiarity with this road and the land it traverses, the location and route of the road are correctly illustrated on the attached map.

3. I am informed that the County also identifies this road according to the road number listed above.

4. I have observed that the road has been open to the public for all to use, to come and go as they pleased, since at least as early as the early 1940s and continuing through 1976 to 2006. Throughout this time period I have observed travel on the road by various means, including cars, trucks, recreational vehicles, and pickup trucks. Throughout this time period, the road has been used daily for more than ten continuous years prior to 1976, and is presently used daily.

00165908
B: 487 P: 450 Fee $0.00
Connie Hansen, Millard Recorder
05/14/2008 01:31:03 PM By UT STATE GOVERNOR

5. Throughout the time period from the early 1940s to 2006, I have used the road myself for the following uses: hunting, county road work and recreation.

6. Throughout the time period described in the previous paragraph, I observed other vehicles from the general public using the road at various times for the uses described in the previous paragraph, plus the following uses: livestock operations, traveling in and through the area, trapping, government access, picnicking, hiking and sightseeing.

7. It is also the reputation in the community that this road has been open to the public for all to use, to come and go as they pleased, since at least as early as the early 1930s and continuing through 1976 to the present, for the uses described in the previous paragraphs.

8. Prior to 1976, I participated in maintenance and construction activities on the road. Construction and maintenance have been performed since the early 1950s by Millard County Road Department.

DATED this 6 day of December, 2006.

Jay Atkinson

JAY ATKINSON

SUBSCRIBED AND SWORN to before me this 6th day of December, 2006.

Notary Public
GLORIA SCHRADER
5110 State Office Bldg.
Salt Lake City, UT 84114-2477
My Commission Expires
October 10, 2008
State of Utah

Gloria Schrader

NOTARY PUBLIC

00165908
B: 487 P: 451 Fee $0.00
Connie Hansen, Millard Recorder
05/14/2008 01:31:03 PM By UT STATE GOVERNOR
Page 9 of 13

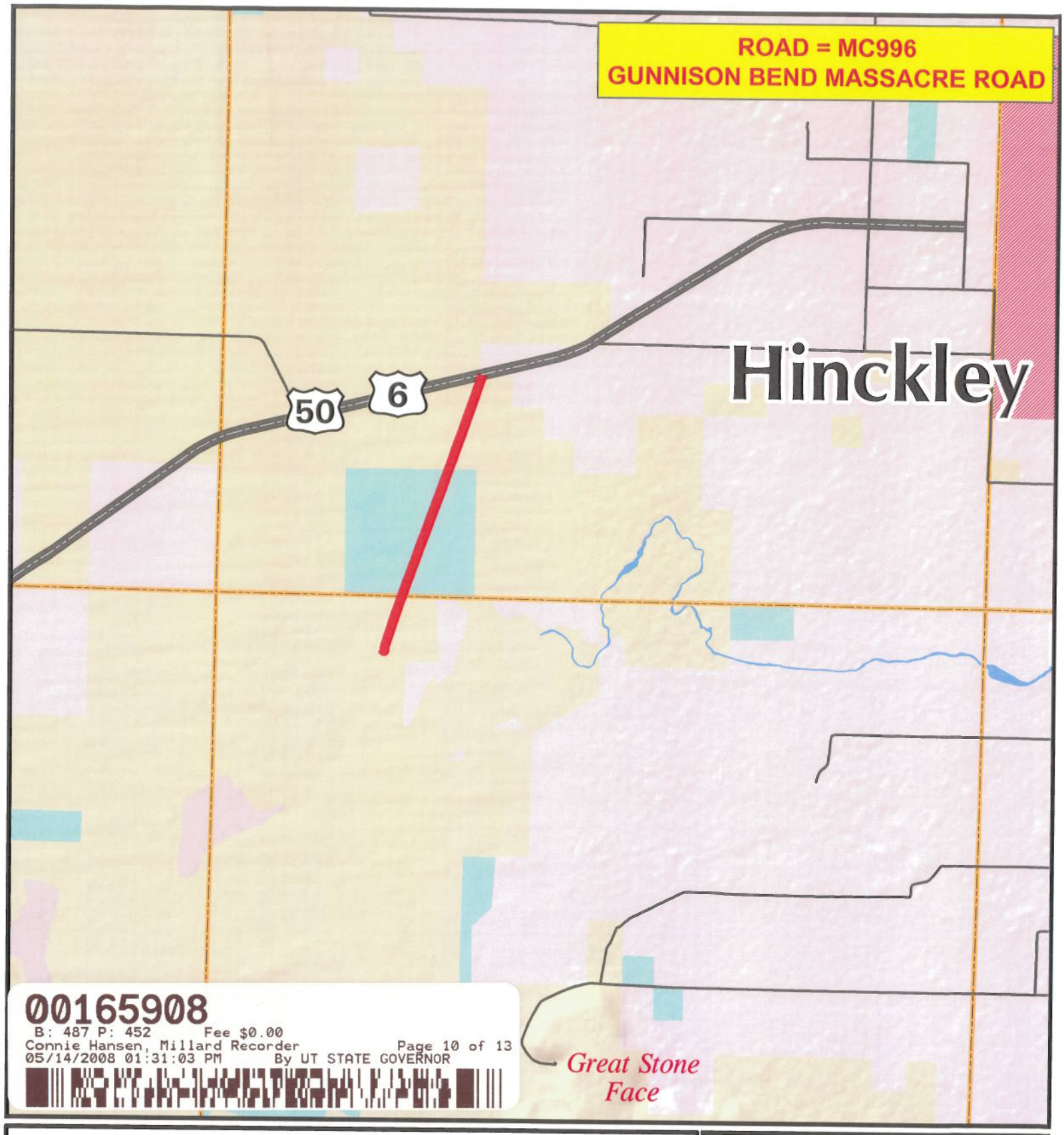

00165908
B: 487 P: 452 Fee $0.00
Connie Hansen, Millard Recorder Page 10 of 13
05/14/2008 01:31:03 PM By UT STATE GOVERNOR

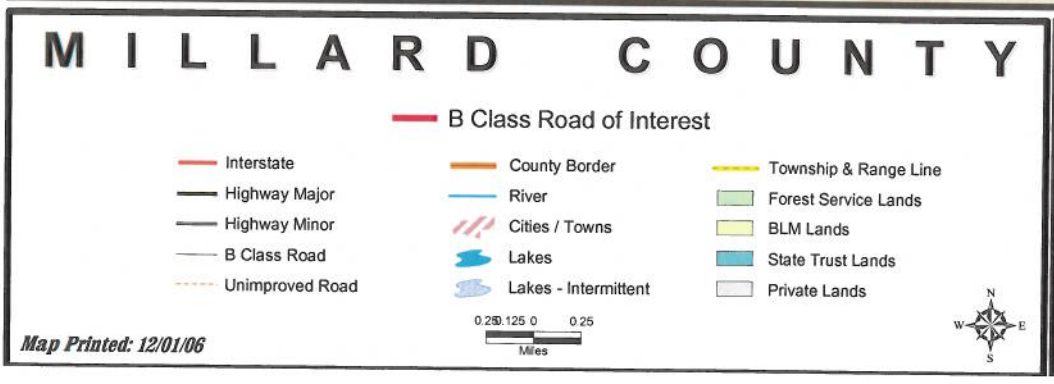

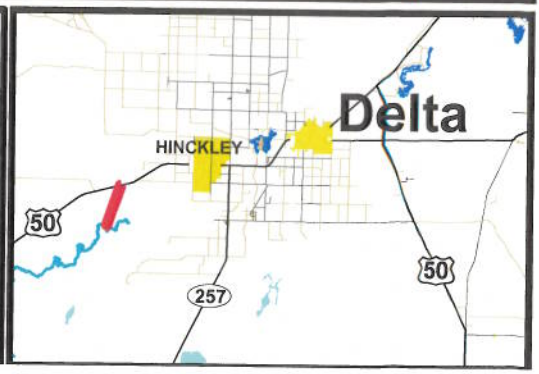

AFFIDAVIT OF WILLIAM THAYNE HENRIE

GUNNISON BEND MASSACRE ROAD

MILLARD COUNTY, UTAH

ROAD NUMBER MC996

State of Utah)
: ss.
County of Millard)

WILLIAM THAYNE HENRIE, being first duly sworn, deposes and states as follows:

1. I am an adult competent to testify about the matters set forth below based upon my personal knowledge. I currently reside in Millard County, Utah. I have lived in Millard County for fifty-eight years. I have been an employee of the Millard County Road Department since June of 1990, have been the Road Department Supervisor from January 1993 to the present and have participated in maintenance of the road during that time.

2. I have traveled and am familiar with a road in Millard County known as Gunnison Bend Massacre Road. I am also familiar with the land the road traverses. When I first used and observed the road in the 1950s, it followed the same route as in 2006 when I last observed it. Attached is a Millard County map showing Gunnison Bend Massacre Road. To the best of my knowledge and based upon my use of and familiarity with this road and the land it traverses, the location and route of the road are correctly illustrated on the attached map.

3. I am informed that the County also identifies this road according to the road number listed above.

4. I have observed that the road has been open to the public for all to use, to come and go as they pleased, since at least as early as the 1950s and continuing through 1976 to the present. Throughout this time period I have observed travel on the road by means of cars, trucks, recreational vehicles, and pickup trucks. Throughout this time period, the road has been used weekly for more than ten continuous years prior to 1976, and is presently used weekly.

00165908
B: 487 P: 453 Fee $0.00
Connie Hansen, Millard Recorder
05/14/2008 01:31:03 PM By UT STATE GOVERNOR

5. Throughout the time period from the 1950s to the present, I have used the road myself for camping, hunting, rock hounding, participating in search and rescue efforts and recreation.

6. Throughout the time period described in the previous paragraph, I have observed other vehicles from the general public using the road at various times for the uses described in the previous paragraph, plus mining, prospecting for minerals, livestock operations, trapping, tourism, government access, picnicking, hiking and sightseeing.

7. It is also the reputation in the community that this road has been open to the public for all to use, to come and go as they pleased, since at least as early as 1910 and continuing through 1976 to the present, for the uses described in the previous paragraphs.

8. Prior to 1976 I observed graders and other maintenance equipment performing maintenance and construction activities on the road. Maintenance on the road has been performed since 1955 by the Millard County Road Department.

DATED this 5 day of December, 2006.

WILLIAM THAYNE HENRIE

SUBSCRIBED AND SWORN to before me this 5th day of December, 2006.

Notary Public
GLORIA SCHRADER
5110 State Office Bldg.
Salt Lake City, UT 84114-2477
My Commission Expires
October 10, 2008
State of Utah

Gloria Schrader
NOTARY PUBLIC

00165908
B: 487 P: 454 Fee $0.00
Connie Hansen, Millard Recorder
05/14/2008 01:31:03 PM By UT STATE GOVERNOR
Page 12 of 13

00165908
B: 487 P: 455 Fee $0.00
Connie Hansen, Millard Recorder Page 13 of 13
05/14/2008 01:31:03 PM By UT STATE GOVERNOR

MILLARD COUNTY

B Class Road of Interest

- Interstate
- Highway Major
- Highway Minor
- B Class Road
- Unimproved Road
- County Border
- River
- Cities / Towns
- Lakes
- Lakes - Intermittent
- Township & Range Line
- Forest Service Lands
- BLM Lands
- State Trust Lands
- Private Lands

0.25 0.125 0 0.25
Miles

N W E S

Map Printed: 12/01/06

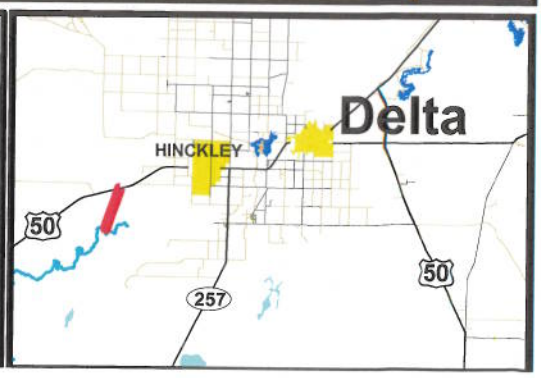

Appendix A to Attachment 4

Popular Name: Gunnison Bend Massacre Road
County: Millard
County Road Number: MC996
State Geographic Information Database (SGID) Road Identification Number: RD144156.
Road-Segment Number: 001
Road-Segment Length: 0.47 miles more or less.
Believed owner of the land underlying this road-segment is: Bureau of Land Management.

The following description is based upon the geographic coordinate system using the NAD83 Datum. The source is GPS mapping grade data as indicated in the metadata and/or the transportation data model of the State of Utah Geographic Information Database (SGID).

The road-segment itself is the monument that is identified by its physical presence on the land. The location of said physical presence is closely approximated by mapping grade Global Positioning System (GPS) data. Said data are checked against the corresponding gray-scale 1-meter Digital Orthophoto Quadrangles published by the United States Geological Survey (USGS) to verify a reasonable degree of accuracy. In circumstances where accurate satellite signal acquisition is not possible, such as deep, narrow canyons or under a canopy of dense foliage, or where very sharp curves in the road make accuracy questionable, such portions of the road were digitized from the corresponding gray-scale 1-meter Digital Orthophoto Quadrangles published by the United States Geological Survey (USGS).

This road-segment may traverse:
Township 18 South Range 8 West, Section(s) 5, Salt Lake Base & Meridian

The following description closely approximates the location of the centerline of the physical monument (Gunnison Bend Massacre Road)-- Segment 001 based on mapping grade Global Positioning System (GPS) data as defined above:

Beginning at a point on the road center line located at 39 degrees 16 minutes 051.2 seconds North Latitude and -112 degrees 46 minutes 41.81 seconds West Longitude, which can be converted to mapping accuracy State Plane Utah Central Zone NAD 83 feet coordinates of X = 1,278,593.2 feet and Y = 6,909,386.9 feet; thence the following courses along the said road center line:

thence South 21 Degrees 55 Minutes 49 Seconds East 39.2 feet
thence South 42 Degrees 17 Minutes 40 Seconds East 17.7 feet
thence South 65 Degrees 31 Minutes 55 Seconds East 9.4 feet
thence South 89 Degrees 00 Minutes 19 Seconds East 14.4 feet
thence North 56 Degrees 00 Minutes 09 Seconds East 17.7 feet
thence North 54 Degrees 59 Minutes 51 Seconds East 5.2 feet
thence North 15 Degrees 20 Minutes 05 Seconds East 25.6 feet
thence North 03 Degrees 10 Minutes 10 Seconds West 32.9 feet
thence North 05 Degrees 23 Minutes 12 Seconds West 29.6 feet
thence North 01 Degrees 00 Minutes 34 Seconds East 28.6 feet
thence North 05 Degrees 37 Minutes 27 Seconds East 25.4 feet

thence North 12 Degrees 04 Minutes 24 Seconds East 41.3 feet
thence North 18 Degrees 28 Minutes 14 Seconds East 69.3 feet
thence North 19 Degrees 00 Minutes 05 Seconds East 47.6 feet
thence North 18 Degrees 58 Minutes 57 Seconds East 69.5 feet
thence North 16 Degrees 58 Minutes 37 Seconds East 144.7 feet
thence North 17 Degrees 16 Minutes 49 Seconds East 182.4 feet
thence North 17 Degrees 50 Minutes 20 Seconds East 185.4 feet
thence North 18 Degrees 05 Minutes 40 Seconds East 179.8 feet
thence North 18 Degrees 09 Minutes 39 Seconds East 178.1 feet
thence North 18 Degrees 39 Minutes 47 Seconds East 177.6 feet
thence North 18 Degrees 09 Minutes 36 Seconds East 183.3 feet
thence North 18 Degrees 24 Minutes 37 Seconds East 189.1 feet
thence North 18 Degrees 40 Minutes 30 Seconds East 184.6 feet
thence North 18 Degrees 07 Minutes 39 Seconds East 16.6 feet
thence North 19 Degrees 03 Minutes 56 Seconds East 171.1 feet
thence North 19 Degrees 07 Minutes 37 Seconds East 184.4 feet
thence North 19 Degrees 04 Minutes 37 Seconds East 18.8 feet more or less to **the ending point at:** 39 degrees 17 minutes 13.18 seconds North Latitude and -112 degrees 46 minutes 32.46 seconds West Longitude, which can be converted to mapping accuracy State Plane Utah Central Zone NAD 83 feet coordinates of X = 1,279,360.6 feet and Y = 6,911,599.5 feet.

Appendix B to Attachment 4

Popular Name: Gunnison Bend Massacre Road
County: Millard
County Road Number: MC996
State Geographic Information Database (SGID) Road Identification Number: RD144156.
Road-Segment Number: 003
Road-Segment Length: 0.78 miles more or less.
Believed owner of the land underlying this road-segment is: Bureau of Land Management.

The following description is based upon the geographic coordinate system using the NAD83 Datum. The source is GPS mapping grade data as indicated in the metadata and/or the transportation data model of the State of Utah Geographic Information Database (SGID).

The road-segment itself is the monument that is identified by its physical presence on the land. The location of said physical presence is closely approximated by mapping grade Global Positioning System (GPS) data. Said data are checked against the corresponding gray-scale 1-meter Digital Orthophoto Quadrangles published by the United States Geological Survey (USGS) to verify a reasonable degree of accuracy. In circumstances where accurate satellite signal acquisition is not possible, such as deep, narrow canyons or under a canopy of dense foliage, or where very sharp curves in the road make accuracy questionable, such portions of the road were digitized from the corresponding gray-scale 1-meter Digital Orthophoto Quadrangles published by the United States Geological Survey (USGS).

This road-segment may traverse:
Township 17 South Range 8 West, Section(s) 28,29, Salt Lake Base & Meridian

The following description closely approximates the location of the centerline of the physical monument (Gunnison Bend Massacre Road)-- Segment 003 based on mapping grade Global Positioning System (GPS) data as defined above:

Beginning at a point on the road center line located at 39 degrees 18 minutes 06.17 seconds North Latitude and -112 degrees 46 minutes 09.34 seconds West Longitude, which can be converted to mapping accuracy State Plane Utah Central Zone NAD 83 feet coordinates of X = 1,281,254.3 feet and Y = 6,916,934.8 feet; thence the following courses along the said road center line:

thence North 18 Degrees 11 Minutes 30 Seconds East 92 feet
thence North 19 Degrees 17 Minutes 41 Seconds East 173.1 feet
thence North 19 Degrees 08 Minutes 40 Seconds East 169.5 feet
thence North 19 Degrees 20 Minutes 45 Seconds East 156.1 feet
thence North 18 Degrees 26 Minutes 17 Seconds East 133.7 feet
thence North 19 Degrees 08 Minutes 27 Seconds East 117.3 feet
thence North 18 Degrees 41 Minutes 05 Seconds East 74.6 feet
thence North 18 Degrees 55 Minutes 22 Seconds East 14.9 feet
thence North 19 Degrees 34 Minutes 16 Seconds East 61.8 feet
thence North 18 Degrees 41 Minutes 53 Seconds East 124.9 feet
thence North 19 Degrees 22 Minutes 53 Seconds East 142.2 feet

thence North 19 Degrees 10 Minutes 41 Seconds East 158.4 feet
thence North 19 Degrees 05 Minutes 34 Seconds East 160 feet
thence North 19 Degrees 03 Minutes 58 Seconds East 158.2 feet
thence North 19 Degrees 03 Minutes 58 Seconds East 158.2 feet
thence North 19 Degrees 16 Minutes 21 Seconds East 155.7 feet
thence North 18 Degrees 47 Minutes 07 Seconds East 153.5 feet
thence North 18 Degrees 47 Minutes 56 Seconds East 150.4 feet
thence North 18 Degrees 24 Minutes 34 Seconds East 147.2 feet
thence North 19 Degrees 05 Minutes 30 Seconds East 129.4 feet
thence North 18 Degrees 44 Minutes 49 Seconds East 124.6 feet
thence North 18 Degrees 10 Minutes 22 Seconds East 129.4 feet
thence North 19 Degrees 15 Minutes 24 Seconds East 142.1 feet
thence North 19 Degrees 15 Minutes 06 Seconds East 148 feet
thence North 18 Degrees 00 Minutes 32 Seconds East 151.4 feet
thence North 18 Degrees 54 Minutes 50 Seconds East 143.5 feet
thence North 19 Degrees 12 Minutes 06 Seconds East 149.3 feet
thence North 18 Degrees 47 Minutes 07 Seconds East 36.1 feet
thence North 18 Degrees 23 Minutes 54 Seconds East 109.5 feet
thence North 18 Degrees 10 Minutes 27 Seconds East 125.2 feet
thence North 17 Degrees 47 Minutes 08 Seconds East 104.6 feet
thence North 16 Degrees 36 Minutes 32 Seconds East 74.4 feet
thence North 14 Degrees 31 Minutes 06 Seconds East 23.1 feet more or less to **the ending point at:** 39 degrees 18 minutes 44.64 seconds North Latitude and -112 degrees 45 minutes 53.25 seconds West Longitude, which can be converted to mapping accuracy State Plane Utah Central Zone NAD 83 feet coordinates of X = 1,282,573.5 feet and Y = 6,920,808.3 feet.