00165873
B: 486 P: 897 Fee $0.00
Connie Hansen, Millard Recorder Page 1 of 13
05/14/2008 11:54:01 AM By UT STATE GOVERNOR

13

Acknowledgment and Notice of Acknowledgment of Acceptance of R.S. 2477 Right-of-Way Grant

THE STATE OF UTAH

TO ALL WHOM THESE PRESENTS SHALL COME, Greeting:

Know ye, This is an Acknowledgment and Notice of Acknowledgment made under Utah Code Sections 72-5-309 through 310 inclusive, that the grant of the United States of America of "the right of way for the construction of highways over public lands, not reserved for public uses" under United States Revised Statutes 2477 (43 U.S.C. Section 932 (repealed October 21, 1976, with proviso recognizing the validity of rights-of-way already established)) was accepted for and on behalf of the State of Utah and its political subdivision Millard County as it pertains to the highway located in Millard County known as Sam Clark Road; County Road Number: MC6046; State Geographic Information Database (SGID) Road Identification Number: RD143735. Total road length is 2.77 miles more or less.

The reason for this Acknowledgment and Notice of Acknowledgment includes, but is not limited to, the fact that the road was constructed, mechanically, or by continuous use as a public highway for a period of at least ten years, over public lands not reserved for public uses, prior to the earlier of (a) the October 21, 1976 repeal of R.S. 2477 or (b) the date the servient estate was reserved for public uses.

This Acknowledgment and Notice of Acknowledgment applies only to the segments of the road that traverse land owned by the Bureau of Land Management, United States Department of the Interior, and does not apply to segments of the road that traverse land owned by any other person or entity. The State of Utah and its political subdivisions reserve the right to make further acknowledgments and notices of acknowledgment with regard to road segments that traverse land owned by other entities, including the United States of America, through one or more of its agencies.

A printed copy of a map showing the location of the road in said county is appended hereto as "Attachment 1," a printed copy of representative photos of the road is appended hereto as "Attachment 2," a printed copy of a description of the beginning and ending points of the entire road together with a list of Townships, Ranges and Sections that may be traversed by the road in said county is appended hereto as "Attachment 3," and a printed copy of the Road Centerline Description Cover Page(s) is appended hereto as "Attachment 4." The Appendices listed in "Attachment 4" that contain the actual road centerline descriptions are incorporated herein by reference. Affidavits provided by individuals familiar with the road are appended hereto as "Attachment 5."

A printed copy of this Acknowledgment and Notice of Acknowledgment, together with its Attachments and Appendices, may be viewed and/or obtained at the office of the Utah State Archives.

An electronic copy of this Acknowledgment and Notice of Acknowledgment, together with its Attachments and Appendices, may be viewed and/or downloaded as read-only PDF (Portable Document Format) files via the

Internet at http://recorded2477roads.utah.gov.

The owner of the servient estate in the land underlying the road-segments subject to this Acknowledgment and Notice is believed to be the United States of America through one or more of its agencies. Any of such agencies or any other person with a servient ownership claim or a competing dominant estate right-of-way ownership claim, may file a petition in the State District Court for Salt Lake County for a decision regarding the correctness of this Acknowledgment. A claimant shall file a petition within sixty (60) days after receipt of this Notice.

In Witness Whereof, I, John Harja, the official designee of the Governor of the State of Utah, in conformity to the laws of the State (Utah Code Sections 72-5-308 through 310 inclusive), have caused this Acknowledgment and Notice of Acknowledgment to be made.

Signed by my hand in Salt Lake City, Utah, the 23rd day of April, 2008.

By the Governor's Designee

John Harja

CERTIFICATION

State of Utah)
: ss
County of Salt Lake)

I hereby certify that the signer of the foregoing document, John Harja, is personally known by me, has made a voluntary signature and taken an oath stating that he is the official designee of the Governor of the State of Utah and is authorized to sign this document on the Governor's behalf pursuant to Utah Code Section 72-5-309. He further vouched that, based upon information and belief, the facts alleged therein are true.

Dated this 23rd day of April, 2008.

NOTARY PUBLIC
PAMELA Z. BLACKHAM
5110 State Office Bldg
Salt Lake City, Utah 84114
COMMISSION EXPIRES
May 3, 2011
STATE OF UTAH

Pamela Z. Blackham
Notary Public

00165873
B: 486 P: 898 Fee $0.00
Connie Hansen, Millard Recorder Page 2 of 13
05/14/2008 11:54:01 AM By UT STATE GOVERNOR

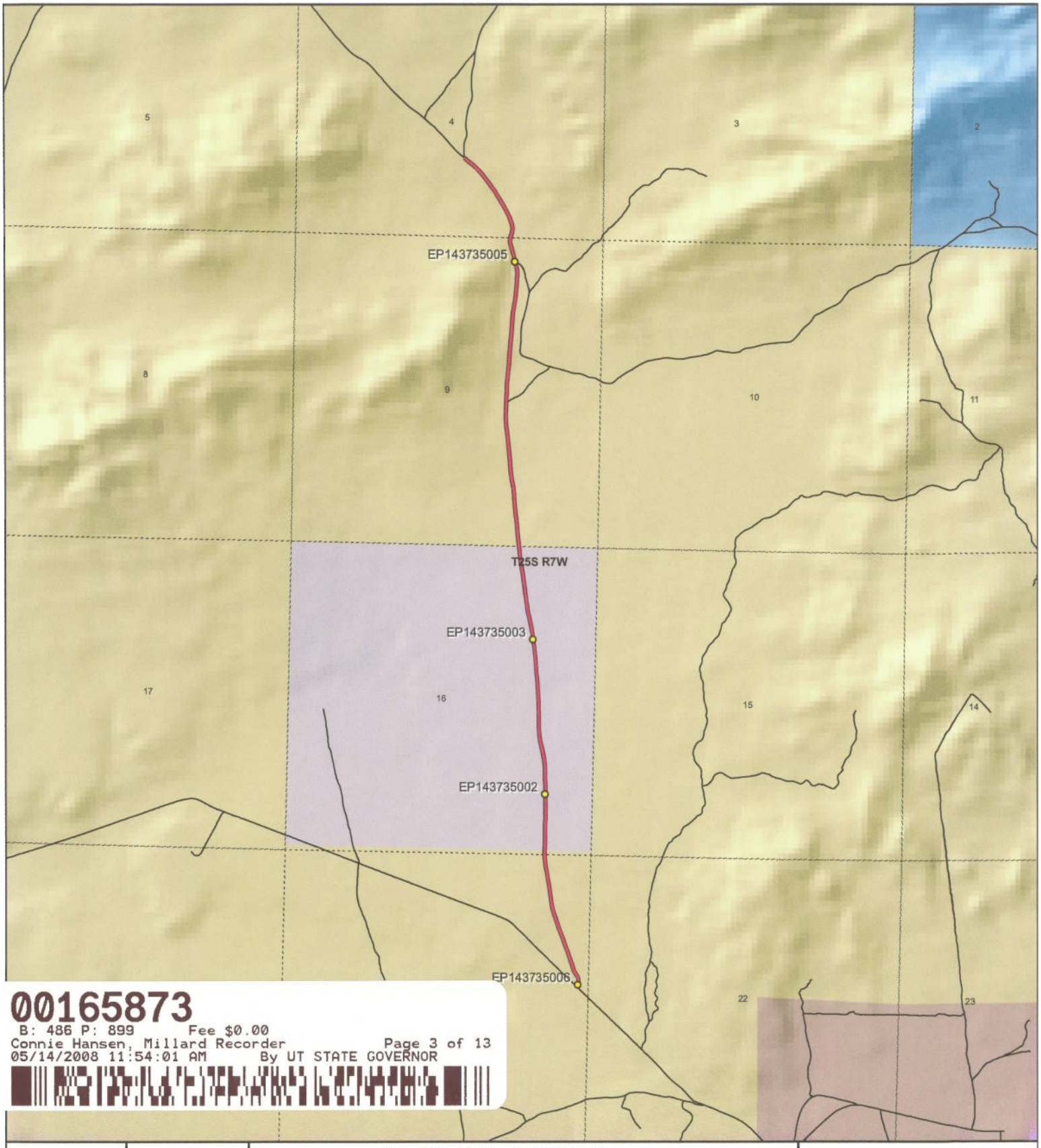

00165873
B: 486 P: 899 Fee $0.00
Connie Hansen, Millard Recorder Page 3 of 13
05/14/2008 11:54:01 AM By UT STATE GOVERNOR

1:26,482
1 inch equals 0.4 miles

Sam Clark Road - Millard County
SGID RD_ID RD143735

Land Ownership Categories

- BLM
- Private
- SITLA, State Trust Land
- USFS, National Forest
- State Parks and Recreation
- Tribal, Indian Reservation
- NPS, National Park
- Wilderness
- UDWR Wildlife Reserve
- DOD, Military
- State Sovereign Land
- National Recreation Area
- USFWS, Natl. Wildlife Refuge

Transportation Network

- Sam Clark Road
- Title V: Issued Or Under Consideration By BLM Or County
- Other Roads
- Photo Event Point
- Section = 1 Mile

Map prepared by the State of Utah
Automated Geographic Reference Center
Room 5130 State Office Building
Salt Lake City, Utah 84114
Nov 26, 2006

EP143735002



EP143735003

EP143735005

EP143735006

00165873
B: 486 P: 900 Fee $0.00
Connie Hansen, Millard Recorder
05/14/2008 11:54:01 AM By UT STATE GOVERNOR
Page 4 of 13

EP000000000

EP000000000

Sam Clark Road - Millard County
SGID RD_ID RD143735

Map prepared by the State of Utah
Automated Geographic Reference Center
Room 5130 State Office Building
Salt Lake City, Utah 84114
November 24, 2006

Attachment 3

Beginning & Ending Points and Township, Range, and Section References For:

Popular Name: Sam Clark Road
County: Millard
County Road Number: MC6046
State Geographic Information Database (SGID) Road Identification Number: RD143735.
Total Road Length: 2.77 miles more or less.

Beginning at a point on the road centerline located at 38 degrees 37 minutes 20.01 seconds North Latitude and -112 degrees 38 minutes 15.03 seconds West Longitude, which can be converted to mapping accuracy State Plane Utah Central Zone NAD 83 feet coordinates of X = 1,315,386.4 feet and Y = 6,668,964.1 feet based on the US Survey Foot conversion.

Ending at a point on the road centerline located at 38 degrees 39 minutes 39.88 seconds North Latitude and -112 degrees 38 minutes 42.68 seconds West Longitude, which can be converted to mapping accuracy State Plane Utah Central Zone NAD 83 feet coordinates of X = 1,313,373.2 feet and Y = 6,683,142.7 feet based on the US Survey Foot conversion.

This road may traverse:

Township 25 South Range 7 West, Section(s) 4,9,16,21, Salt Lake Base & Meridian
See Attachment 1 above for a cartographic depiction of the course of this road.

00165873
B: 486 P: 901 Fee $0.00
Connie Hansen, Millard Recorder
05/14/2008 11:54:01 AM By UT STATE GOVERNOR
Page 5 of 13

Attachment 4
Road Centerline Description Cover Page(s)

Popular Name: Sam Clark Road
County: Millard
County Road Number: MC6046
State Geographic Information Database (SGID) Road Identification Number: RD143735.
Total Road Length: 2.77 miles more or less.

Centerline Descriptions Of Road-Segments That Cross Over Federally Owned Land, Derived From Global Positioning System Data And Cross-checked against USGS Digital Orthophoto Quadrangles Compiled By The Utah Automated Geographic Reference Center And Entered Into The State Geographic Information Database (SGID).

Road-Segments Listed by SGID Road Identification Number (RD_ID)	Road-Segment Numbers	Believed Ownership Of Servient Estate	Approximate Segment Length	See Attached Appendix
RD143735	001	BLM	0.46 Miles	A
RD143735	002	PVT	0.99 Miles	(not shown)
RD143735	003	BLM	1.32 Miles	B
		Total Road Length	2.77	————

*** Indicates that a Title V permit will be requested, is in process, or has been issued.**
† Indicates that road-segments crossing Forest Service land are under consideration by the state and county as of the date of this Acknowledgment and Notice of Acknowledgment.

00165873
B: 486 P: 902 Fee $0.00
Connie Hansen, Millard Recorder Page 6 of 13
05/14/2008 11:54:01 AM By UT STATE GOVERNOR

Attachment 5

00165873
B: 486 P: 903 Fee $0.00
Connie Hansen, Millard Recorder Page 7 of 13
05/14/2008 11:54:01 AM By UT STATE GOVERNOR

AFFIDAVIT OF DEAN LARSEN
SAM CLARK ROAD
MILLARD COUNTY, UTAH
ROAD NUMBER MC6046

State of Utah)
: ss.
County of Millard)

DEAN LARSEN, being first duly sworn, deposes and states as follows:

1. I am an adult competent to testify about the matters set forth below based upon my personal knowledge. I currently reside in Holden, Millard County, Utah. I have lived in Millard County for forty-six years.

2. I have traveled and am familiar with a road in Millard County known as the Sam Clark Road. I am also familiar with the land the road traverses. When I first used and observed the road in the early 1960s, it followed the same route as in the late 1990s when I last observed it. Attached is a Millard County map showing Sam Clark Road. To the best of my knowledge and based upon my use of and familiarity with this road and the land it traverses, the location and route of the road are correctly illustrated on the attached map.

3. I am informed that the County also identifies this road according to the road number listed above.

4. I have observed that the road has been open to the public for all to use, to come and go as they pleased, since at least as early as the early 1960s and continuing through 1976 to the late 1990s. Throughout this time period I have observed travel on the road by various means, including cars, trucks, recreational vehicles, and pickup truck*s*. Throughout this time period, the road has been used weekly for more than ten continuous years prior to 1976, and was so used through the late 1990s.

5. Throughout the time period from the early 1960s to the late 1990s, I have used the road myself for the following uses: hunting, camping, gathering fire wood, and recreation.

00165873
B: 486 P: 904 Fee $0.00
Connie Hansen, Millard Recorder
05/14/2008 11:54:01 AM By UT STATE GOVERNOR

6. Throughout the time period described in the previous paragraph, I observed other vehicles from the general public using the road at various times for the uses described in the previous paragraph, plus the following uses: Mining, prospecting for minerals, livestock operations, farming, trapping, tourism, government access, picnicking, hiking and sightseeing.

7. It is also the reputation in the community that this road has been open to the public for all to use, to come and go as they pleased, since at least as early as 1900 and continuing through 1976 to the present, for the uses described in the previous paragraphs.

8. I observed the following evidence of maintenance/construction activities on the road prior to 1976: I have personally observed the graded surface of the road.

DATED this 4 day of December, 2006.

DEAN LARSEN

SUBSCRIBED AND SWORN to before me this 4th day of December, 2006.

Notary Public
GLORIA SCHRADER
5110 State Office Bldg.
Salt Lake City, UT 84114-2477
My Commission Expires
October 10, 2008
State of Utah

NOTARY PUBLIC

00165873
B: 486 P: 905 Fee $0.00
Connie Hansen, Millard Recorder
05/14/2008 11:54:01 AM By UT STATE GOVERNOR
Page 9 of 13

ROAD = MC6046
SAM CLARK ROAD

15

135

Antelope Valley

00165873
B: 486 P: 906 Fee $0.00
Connie Hansen, Millard Recorder Page 10 of 13
05/14/2008 11:54:01 AM By UT STATE GOVERNOR

M I L L A R D C O U N T Y

B Class Road of Interest

- Interstate
- Highway Major
- Highway Minor
- B Class Road
- Unimproved Road
- County Border
- River
- Cities / Towns
- Lakes
- Lakes - Intermittent
- Township & Range Line
- Forest Service Lands
- BLM Lands
- State Trust Lands
- Private Lands

0.25 0.125 0 0.25
Miles

N W E S

Map Printed: 12/03/06

AFFIDAVIT OF JOHN LARSEN
SAM CLARK ROAD
MILLARD COUNTY, UTAH
ROAD NUMBER MC6046

State of Utah)
: ss
County of Millard)

JOHN LARSEN, being first duly sworn, deposes and states as follows:

1. I am an adult competent to testify about the matters set forth below based upon my personal knowledge. I currently reside in Millard County, Utah. I have lived in Millard County for forty-six years. I have been an employee of the Millard County Road Department since June 1980 to present and have participated in maintenance of the road during that time.

2. I have traveled and am familiar with a road in Millard County known as the Sam Clark Road. I am also familiar with the land the road traverses. When I first used and observed the road in the early 1960s, it followed the same route as in 2006 when I last observed it. Attached is a Millard County map showing Sam Clark Road. To the best of my knowledge and based upon my use of and familiarity with this road and the land it traverses, the location and route of the road are correctly illustrated on the attached map.

3. I am informed that the County also identifies this road according to the road number listed above.

4. I have observed that the road has been open to the public for all to use, to come and go as they pleased, since at least as early as the early 1960s and continuing through 1976 to the present. Throughout this time period I have observed travel on the road by various means, including car, truck, recreational vehicle, and pickup truck. Throughout this time period, the road has been used weekly for more than ten continuous years prior to 1976, and is presently used weekly.

5. Throughout the time period from the early 1960s to the present, I have used the

00165873
B: 486 P: 907 Fee $0.00
Connie Hansen, Millard Recorder
05/14/2008 11:54:01 AM By UT STATE GOVERNOR

road myself for the following uses: hunting, camping, gathering fire wood, and recreation.

6. Throughout the time period described in the previous paragraph, I observed other vehicles from the general public using the road at various times for the uses described in the previous paragraph, plus the following uses: Mining, prospecting for minerals, livestock operations, farming, trapping, tourism, government access, picnicking, hiking and sightseeing.

7. It is also the reputation in the community that this road has been open to the public for all to use, to come and go as they pleased, since at least as early as 1900 and continuing through 1976 to the present, for the uses described in the previous paragraphs.

8. Prior to 1976, I observed the graded surface of the road and have personally graded the road since 1980.

DATED this 4 day of December, 2006.

John Larsen

JOHN LARSEN

SUBSCRIBED AND SWORN to before me this 4th day of December, 2006.

Gloria Schrader

NOTARY PUBLIC

Notary Public
GLORIA SCHRADER
5110 State Office Bldg.
Salt Lake City, UT 84114-2477
My Commission Expires
October 10, 2008
State of Utah

00165873
B: 486 P: 908 Fee $0.00
Connie Hansen, Millard Recorder Page 12 of 13
05/14/2008 11:54:01 AM By UT STATE GOVERNOR

ROAD = MC6046
SAM CLARK ROAD

15

135

Antelope Valley

00165873
B: 486 P: 909 Fee $0.00
Connie Hansen, Millard Recorder
05/14/2008 11:54:01 AM By UT STATE GOVERNOR
Page 13 of 13

MILLARD COUNTY

B Class Road of Interest

- Interstate
- Highway Major
- Highway Minor
- B Class Road
- Unimproved Road
- County Border
- River
- Cities / Towns
- Lakes
- Lakes - Intermittent
- Township & Range Line
- Forest Service Lands
- BLM Lands
- State Trust Lands
- Private Lands

0.25 0.125 0 0.25
Miles

N W E S

Map Printed: 12/03/06

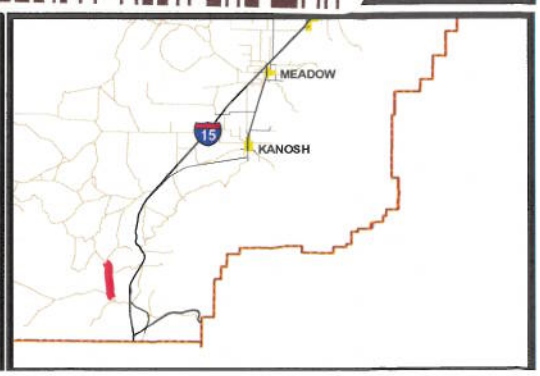

Appendix A to Attachment 4

Popular Name: Sam Clark Road
County: Millard
County Road Number: MC6046
State Geographic Information Database (SGID) Road Identification Number: RD143735.
Road-Segment Number: 001
Road-Segment Length: 0.46 miles more or less.
Believed owner of the land underlying this road-segment is: Bureau of Land Management.

The following description is based upon the geographic coordinate system using the NAD83 Datum. The source is GPS mapping grade data as indicated in the metadata and/or the transportation data model of the State of Utah Geographic Information Database (SGID).

The road-segment itself is the monument that is identified by its physical presence on the land. The location of said physical presence is closely approximated by mapping grade Global Positioning System (GPS) data. Said data are checked against the corresponding gray-scale 1-meter Digital Orthophoto Quadrangles published by the United States Geological Survey (USGS) to verify a reasonable degree of accuracy. In circumstances where accurate satellite signal acquisition is not possible, such as deep, narrow canyons or under a canopy of dense foliage, or where very sharp curves in the road make accuracy questionable, such portions of the road were digitized from the corresponding gray-scale 1-meter Digital Orthophoto Quadrangles published by the United States Geological Survey (USGS).

This road-segment may traverse:
Township 25 South Range 7 West, Section(s) 16,21, Salt Lake Base & Meridian

The following description closely approximates the location of the centerline of the physical monument (Sam Clark Road)-- Segment 001 based on mapping grade Global Positioning System (GPS) data as defined above:

Beginning at a point on the road center line located at 38 degrees 37 minutes 20.01 seconds North Latitude and -112 degrees 38 minutes 15.03 seconds West Longitude, which can be converted to mapping accuracy State Plane Utah Central Zone NAD 83 feet coordinates of X = 1,315,386.4 feet and Y = 6,668,964.1 feet; thence the following courses along the said road center line:

thence North 00 Degrees 51 Minutes 09 Seconds West 67.3 feet
thence North 05 Degrees 25 Minutes 01 Seconds East 46.2 feet
thence North 02 Degrees 55 Minutes 51 Seconds East 23.3 feet
thence North 04 Degrees 22 Minutes 45 Seconds West 13.8 feet
thence North 08 Degrees 19 Minutes 45 Seconds West 28.2 feet
thence North 33 Degrees 01 Minutes 43 Seconds West 54.6 feet
thence North 33 Degrees 34 Minutes 34 Seconds West 64 feet
thence North 21 Degrees 06 Minutes 39 Seconds West 67.4 feet
thence North 16 Degrees 57 Minutes 16 Seconds West 46.9 feet
thence North 16 Degrees 28 Minutes 58 Seconds West 10.6 feet
thence North 18 Degrees 22 Minutes 37 Seconds West 50.7 feet
thence North 18 Degrees 05 Minutes 34 Seconds West 65.5 feet

thence North 20 Degrees 37 Minutes 00 Seconds West 47.2 feet
thence North 20 Degrees 08 Minutes 55 Seconds West 12.6 feet
thence North 20 Degrees 30 Minutes 00 Seconds West 50.4 feet
thence North 19 Degrees 33 Minutes 10 Seconds West 86.6 feet
thence North 20 Degrees 31 Minutes 41 Seconds West 95.8 feet
thence North 21 Degrees 44 Minutes 05 Seconds West 97 feet
thence North 20 Degrees 35 Minutes 02 Seconds West 99.4 feet
thence North 20 Degrees 15 Minutes 36 Seconds West 97.1 feet
thence North 19 Degrees 01 Minutes 10 Seconds West 102.2 feet
thence North 18 Degrees 50 Minutes 42 Seconds West 102.1 feet
thence North 16 Degrees 20 Minutes 33 Seconds West 99.7 feet
thence North 12 Degrees 27 Minutes 27 Seconds West 95 feet
thence North 09 Degrees 16 Minutes 37 Seconds West 90.4 feet
thence North 08 Degrees 54 Minutes 55 Seconds West 91.9 feet
thence North 07 Degrees 14 Minutes 30 Seconds West 92.2 feet
thence North 09 Degrees 19 Minutes 09 Seconds West 92 feet
thence North 09 Degrees 49 Minutes 20 Seconds West 93.2 feet
thence North 09 Degrees 19 Minutes 09 Seconds West 92 feet
thence North 10 Degrees 10 Minutes 06 Seconds West 89.9 feet
thence North 09 Degrees 08 Minutes 56 Seconds West 91.7 feet
thence North 05 Degrees 15 Minutes 11 Seconds West 79.7 feet
thence North 05 Degrees 29 Minutes 17 Seconds West 18.1 feet
thence North 00 Degrees 33 Minutes 40 Seconds East 88 feet more or less to **the ending point at:** 38 degrees 37 minutes 43.12 seconds North Latitude and -112 degrees 38 minutes 22.82 seconds West Longitude, which can be converted to mapping accuracy State Plane Utah Central Zone NAD 83 feet coordinates of X = 1,314,798.1 feet and Y = 6,671,309.5 feet.

Appendix B to Attachment 4

Popular Name: Sam Clark Road
County: Millard
County Road Number: MC6046
State Geographic Information Database (SGID) Road Identification Number: RD143735.
Road-Segment Number: 003
Road-Segment Length: 1.32 miles more or less.
Believed owner of the land underlying this road-segment is: Bureau of Land Management.

The following description is based upon the geographic coordinate system using the NAD83 Datum. The source is GPS mapping grade data as indicated in the metadata and/or the transportation data model of the State of Utah Geographic Information Database (SGID).

The road-segment itself is the monument that is identified by its physical presence on the land. The location of said physical presence is closely approximated by mapping grade Global Positioning System (GPS) data. Said data are checked against the corresponding gray-scale 1-meter Digital Orthophoto Quadrangles published by the United States Geological Survey (USGS) to verify a reasonable degree of accuracy. In circumstances where accurate satellite signal acquisition is not possible, such as deep, narrow canyons or under a canopy of dense foliage, or where very sharp curves in the road make accuracy questionable, such portions of the road were digitized from the corresponding gray-scale 1-meter Digital Orthophoto Quadrangles published by the United States Geological Survey (USGS).

This road-segment may traverse:
Township 25 South Range 7 West, Section(s) 4,9, Salt Lake Base & Meridian

The following description closely approximates the location of the centerline of the physical monument (Sam Clark Road)-- Segment 003 based on mapping grade Global Positioning System (GPS) data as defined above:

Beginning at a point on the road center line located at 38 degrees 38 minutes 34.36 seconds North Latitude and -112 degrees 38 minutes 29.52 seconds West Longitude, which can be converted to mapping accuracy State Plane Utah Central Zone NAD 83 feet coordinates of X = 1,314,332.7 feet and Y = 6,676,500.1 feet; thence the following courses along the said road center line:

thence North 05 Degrees 50 Minutes 49 Seconds West 23.7 feet
thence North 07 Degrees 14 Minutes 17 Seconds West 51.6 feet
thence North 05 Degrees 25 Minutes 49 Seconds West 58.6 feet
thence North 05 Degrees 51 Minutes 04 Seconds West 61 feet
thence North 05 Degrees 41 Minutes 21 Seconds West 59.3 feet
thence North 08 Degrees 08 Minutes 50 Seconds West 9.6 feet
thence North 07 Degrees 02 Minutes 51 Seconds West 25.1 feet
thence North 06 Degrees 20 Minutes 17 Seconds West 56.1 feet
thence North 05 Degrees 51 Minutes 32 Seconds West 64.3 feet
thence North 06 Degrees 32 Minutes 39 Seconds West 69.3 feet
thence North 06 Degrees 39 Minutes 48 Seconds West 71 feet
thence North 06 Degrees 57 Minutes 26 Seconds West 70.7 feet

thence North 07 Degrees 11 Minutes 21 Seconds West 71.1 feet
thence North 05 Degrees 20 Minutes 39 Seconds West 70.8 feet
thence North 04 Degrees 01 Minutes 10 Seconds West 70.7 feet
thence North 03 Degrees 22 Minutes 17 Seconds West 61.1 feet
thence North 04 Degrees 26 Minutes 43 Seconds West 40.8 feet
thence North 05 Degrees 36 Minutes 30 Seconds West 14.2 feet
thence North 05 Degrees 00 Minutes 06 Seconds West 28 feet
thence North 08 Degrees 18 Minutes 53 Seconds West 72.9 feet
thence North 11 Degrees 28 Minutes 32 Seconds West 86.3 feet
thence North 07 Degrees 39 Minutes 31 Seconds West 97.3 feet
thence North 06 Degrees 09 Minutes 15 Seconds West 112.5 feet
thence North 05 Degrees 38 Minutes 25 Seconds West 123.3 feet
thence North 05 Degrees 41 Minutes 38 Seconds West 132.5 feet
thence North 05 Degrees 07 Minutes 28 Seconds West 140.3 feet
thence North 05 Degrees 43 Minutes 15 Seconds West 131.9 feet
thence North 07 Degrees 46 Minutes 17 Seconds West 105.9 feet
thence North 05 Degrees 18 Minutes 26 Seconds West 93.9 feet
thence North 04 Degrees 47 Minutes 42 Seconds West 112.9 feet
thence North 00 Degrees 47 Minutes 42 Seconds West 112.6 feet
thence North 02 Degrees 46 Minutes 28 Seconds East 159.4 feet
thence North 03 Degrees 37 Minutes 26 Seconds East 24 feet
thence North 00 Degrees 17 Minutes 38 Seconds West 53.2 feet
thence North 00 Degrees 59 Minutes 04 Seconds East 73.5 feet
thence North 06 Degrees 51 Minutes 33 Seconds East 81.7 feet
thence North 00 Degrees 17 Minutes 38 Seconds West 110.9 feet
thence North 04 Degrees 18 Minutes 59 Seconds East 122.5 feet
thence North 06 Degrees 39 Minutes 57 Seconds East 127.3 feet
thence North 06 Degrees 26 Minutes 03 Seconds East 58.8 feet
thence North 04 Degrees 07 Minutes 50 Seconds East 55.3 feet
thence North 02 Degrees 15 Minutes 53 Seconds East 58.8 feet
thence North 04 Degrees 08 Minutes 49 Seconds East 67.8 feet
thence North 04 Degrees 38 Minutes 16 Seconds East 64.9 feet
thence North 04 Degrees 01 Minutes 35 Seconds East 74 feet
thence North 03 Degrees 39 Minutes 29 Seconds East 90.5 feet
thence North 06 Degrees 32 Minutes 54 Seconds East 99.2 feet
thence North 05 Degrees 33 Minutes 42 Seconds East 90.1 feet
thence North 03 Degrees 35 Minutes 15 Seconds East 92.1 feet
thence North 02 Degrees 49 Minutes 14 Seconds East 96.6 feet
thence North 04 Degrees 38 Minutes 51 Seconds East 87.6 feet
thence North 07 Degrees 27 Minutes 01 Seconds East 82.8 feet
thence North 10 Degrees 25 Minutes 55 Seconds East 75.8 feet
thence North 07 Degrees 50 Minutes 09 Seconds East 67.3 feet
thence North 08 Degrees 40 Minutes 42 Seconds East 63.1 feet
thence North 06 Degrees 40 Minutes 00 Seconds East 56.9 feet
thence North 08 Degrees 14 Minutes 11 Seconds East 6.6 feet
thence North 05 Degrees 49 Minutes 16 Seconds East 37 feet
thence North 03 Degrees 55 Minutes 11 Seconds East 62.5 feet
thence North 05 Degrees 03 Minutes 41 Seconds East 63.3 feet
thence North 03 Degrees 55 Minutes 48 Seconds East 57.9 feet

thence North 03 Degrees 51 Minutes 55 Seconds East 36.2 feet
thence North 03 Degrees 22 Minutes 24 Seconds East 25.6 feet
thence North 06 Degrees 32 Minutes 54 Seconds East 24.8 feet
thence North 02 Degrees 18 Minutes 29 Seconds East 36.1 feet
thence North 04 Degrees 17 Minutes 06 Seconds West 42.4 feet
thence North 07 Degrees 58 Minutes 07 Seconds West 46.7 feet
thence North 11 Degrees 03 Minutes 36 Seconds West 47.4 feet
thence North 13 Degrees 03 Minutes 35 Seconds West 43.1 feet
thence North 13 Degrees 44 Minutes 34 Seconds West 31 feet
thence North 15 Degrees 56 Minutes 11 Seconds West 8.5 feet
thence North 14 Degrees 37 Minutes 01 Seconds West 15.9 feet
thence North 15 Degrees 25 Minutes 05 Seconds West 37.7 feet
thence North 15 Degrees 47 Minutes 20 Seconds West 68.8 feet
thence North 13 Degrees 48 Minutes 39 Seconds West 35.1 feet
thence North 17 Degrees 18 Minutes 53 Seconds West 16.8 feet
thence North 20 Degrees 08 Minutes 58 Seconds West 25.1 feet
thence North 17 Degrees 21 Minutes 55 Seconds West 43.6 feet
thence North 15 Degrees 10 Minutes 33 Seconds West 48.6 feet
thence North 12 Degrees 12 Minutes 19 Seconds West 42.9 feet
thence North 07 Degrees 00 Minutes 14 Seconds West 28.1 feet
thence North 04 Degrees 06 Minutes 30 Seconds West 4.9 feet
thence North 00 Degrees 17 Minutes 39 Seconds West 6.6 feet
thence North 09 Degrees 28 Minutes 20 Seconds East 40.6 feet
thence North 10 Degrees 11 Minutes 49 Seconds East 9 feet
thence North 18 Degrees 58 Minutes 48 Seconds East 56.7 feet
thence North 15 Degrees 46 Minutes 45 Seconds East 40.3 feet
thence North 13 Degrees 44 Minutes 30 Seconds East 10.8 feet
thence North 06 Degrees 32 Minutes 54 Seconds East 8.3 feet
thence North 03 Degrees 25 Minutes 37 Seconds East 40.4 feet
thence North 05 Degrees 03 Minutes 28 Seconds West 39.5 feet
thence North 12 Degrees 21 Minutes 20 Seconds West 39.3 feet
thence North 15 Degrees 25 Minutes 06 Seconds West 37.7 feet
thence North 19 Degrees 03 Minutes 10 Seconds West 36.7 feet
thence North 19 Degrees 54 Minutes 43 Seconds West 35.2 feet
thence North 22 Degrees 45 Minutes 27 Seconds West 36.9 feet
thence North 27 Degrees 03 Minutes 42 Seconds West 41.5 feet
thence North 27 Degrees 14 Minutes 24 Seconds West 44.2 feet
thence North 27 Degrees 37 Minutes 51 Seconds West 43.6 feet
thence North 29 Degrees 50 Minutes 40 Seconds West 47.9 feet
thence North 30 Degrees 14 Minutes 10 Seconds West 47.3 feet
thence North 30 Degrees 58 Minutes 17 Seconds West 45 feet
thence North 31 Degrees 15 Minutes 29 Seconds West 40.2 feet
thence North 32 Degrees 12 Minutes 33 Seconds West 44.1 feet
thence North 31 Degrees 51 Minutes 05 Seconds West 48.9 feet
thence North 31 Degrees 33 Minutes 02 Seconds West 77.2 feet
thence North 33 Degrees 39 Minutes 09 Seconds West 94.3 feet
thence North 36 Degrees 24 Minutes 33 Seconds West 94.7 feet
thence North 37 Degrees 18 Minutes 18 Seconds West 80.1 feet
thence North 38 Degrees 10 Minutes 09 Seconds West 93.5 feet

thence North 41 Degrees 59 Minutes 53 Seconds West 88.8 feet
thence North 44 Degrees 46 Minutes 30 Seconds West 76.8 feet
thence North 49 Degrees 34 Minutes 01 Seconds West 81 feet
thence North 53 Degrees 17 Minutes 01 Seconds West 80.1 feet
thence North 49 Degrees 11 Minutes 41 Seconds West 61.4 feet
thence North 48 Degrees 59 Minutes 56 Seconds West 32.3 feet more or less to **the ending point at:** 38 degrees 39 minutes 39.88 seconds North Latitude and -112 degrees 38 minutes 42.68 seconds West Longitude, which can be converted to mapping accuracy State Plane Utah Central Zone NAD 83 feet coordinates of X = 1,313,373.2 feet and Y = 6,683,142.7 feet.