Acknowledgment and Notice of Acknowledgment of Acceptance of R.S. 2477 Right-of-Way Grant

00165845
B: 486 P: 533 Fee $0.00
Connie Hansen, Millard Recorder Page 1 of 13
05/14/2008 11:22:15 AM By UT STATE GOVERNOR

THE STATE OF UTAH

TO ALL WHOM THESE PRESENTS SHALL COME, Greeting:

Know ye, This is an Acknowledgment and Notice of Acknowledgment made under Utah Code Sections 72-5-309 through 310 inclusive, that the grant of the United States of America of "the right of way for the construction of highways over public lands, not reserved for public uses" under United States Revised Statutes 2477 (43 U.S.C. Section 932 (repealed October 21, 1976, with proviso recognizing the validity of rights-of-way already established)) was accepted for and on behalf of the State of Utah and its political subdivision Millard County as it pertains to the highway located in Millard County known as Cricket Microwave Road; County Road Number: MC425; State Geographic Information Database (SGID) Road Identification Number: RD142644. Total road length is 5.44 miles more or less.

The reason for this Acknowledgment and Notice of Acknowledgment includes, but is not limited to, the fact that the road was constructed, mechanically, or by continuous use as a public highway for a period of at least ten years, over public lands not reserved for public uses, prior to the earlier of (a) the October 21, 1976 repeal of R.S. 2477 or (b) the date the servient estate was reserved for public uses.

This Acknowledgment and Notice of Acknowledgment applies only to the segments of the road that traverse land owned by the Bureau of Land Management, United States Department of the Interior, and does not apply to segments of the road that traverse land owned by any other person or entity. The State of Utah and its political subdivisions reserve the right to make further acknowledgments and notices of acknowledgment with regard to road segments that traverse land owned by other entities, including the United States of America, through one or more of its agencies.

A printed copy of a map showing the location of the road in said county is appended hereto as "Attachment 1," a printed copy of representative photos of the road is appended hereto as "Attachment 2," a printed copy of a description of the beginning and ending points of the entire road together with a list of Townships, Ranges and Sections that may be traversed by the road in said county is appended hereto as "Attachment 3," and a printed copy of the Road Centerline Description Cover Page(s) is appended hereto as "Attachment 4." The Appendices listed in "Attachment 4" that contain the actual road centerline descriptions are incorporated herein by reference. Affidavits provided by individuals familiar with the road are appended hereto as "Attachment 5."

A printed copy of this Acknowledgment and Notice of Acknowledgment, together with its Attachments and Appendices, may be viewed and/or obtained at the office of the Utah State Archives.

An electronic copy of this Acknowledgment and Notice of Acknowledgment, together with its Attachments and Appendices, may be viewed and/or downloaded as read-only PDF (Portable Document Format) files via the

Internet at http://recorded2477roads.utah.gov.

The owner of the servient estate in the land underlying the road-segments subject to this Acknowledgment and Notice is believed to be the United States of America through one or more of its agencies. Any of such agencies or any other person with a servient ownership claim or a competing dominant estate right-of-way ownership claim, may file a petition in the State District Court for Salt Lake County for a decision regarding the correctness of this Acknowledgment. A claimant shall file a petition within sixty (60) days after receipt of this Notice.

In Witness Whereof, I, John Harja, the official designee of the Governor of the State of Utah, in conformity to the laws of the State (Utah Code Sections 72-5-308 through 310 inclusive), have caused this Acknowledgment and Notice of Acknowledgment to be made.

Signed by my hand in Salt Lake City, Utah, the 23rd day of APRIL, 2008.

By the Governor's Designee

John Harja

CERTIFICATION

State of Utah)
: ss
County of Salt Lake)

I hereby certify that the signer of the foregoing document, John Harja, is personally known by me, has made a voluntary signature and taken an oath stating that he is the official designee of the Governor of the State of Utah and is authorized to sign this document on the Governor's behalf pursuant to Utah Code Section 72-5-309. He further vouched that, based upon information and belief, the facts alleged therein are true.

Dated this 23rd day of April, 2008.

NOTARY PUBLIC
PAMELA Z. BLACKHAM
5110 State Office Bldg
Salt Lake City, Utah 84114
COMMISSION EXPIRES
May 3, 2011
STATE OF UTAH

Pamela Z. Blackham
Notary Public

00165845
B: 486 P: 534 Fee $0.00
Connie Hansen, Millard Recorder Page 2 of 13
05/14/2008 11:22:15 AM By UT STATE GOVERNOR

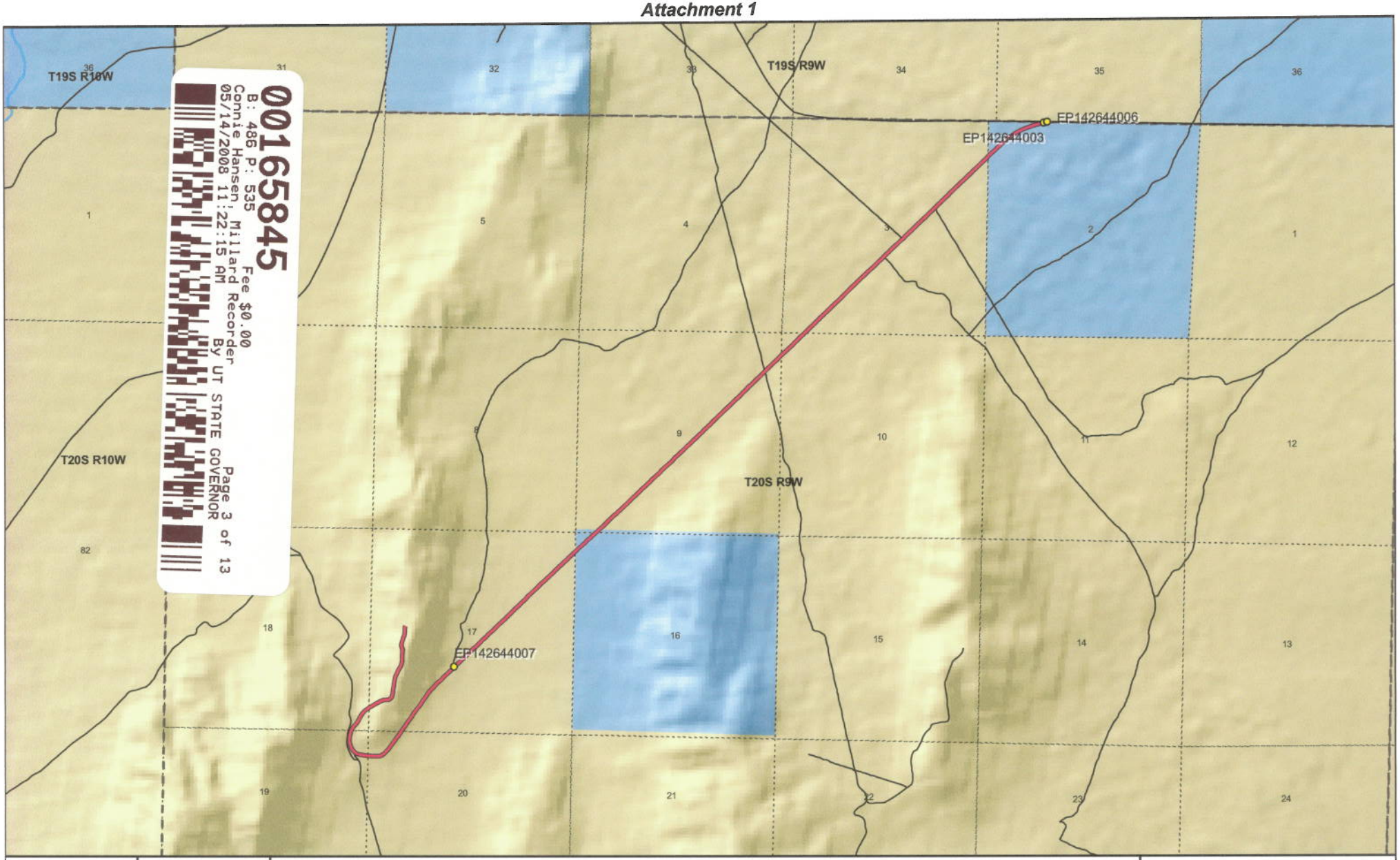

00165845
B: 486 P: 535 Fee $0.00
Connie Hansen, Millard Recorder
05/14/2008 11:22:15 AM By UT STATE GOVERNOR
Page 3 of 13

1:41,289
1 inch equals 0.7 miles

Cricket Microwave Road - Millard County
SGID RD_ID RD142644

Land Ownership Categories

- BLM
- Private
- SITLA, State Trust Land
- USFS, National Forest
- State Parks and Recreation
- Tribal, Indian Reservation
- NPS, National Park
- Wilderness
- UDWR Wildlife Reserve
- DOD, Military
- State Sovereign Land
- National Recreation Area
- USFWS, Natl. Wildlife Refuge

Transportation Network

- Cricket Microwave Road
- Other Roads
- Title V: Issued Or Under Consideration By BLM Or County
- Photo Event Point
- Section = 1 Mile

Map prepared by the State of Utah
Automated Geographic Reference Center
Room 5130 State Office Building
Salt Lake City, Utah 84114
Nov 24, 2006

EP142644003

EP142644006

EP142644007

EP000000000

EP000000000

00165845
B: 486 P: 536 Fee $0.00
Connie Hansen, Millard Recorder Page 4 of 13
05/14/2008 11:22:15 AM By UT STATE GOVERNOR

EP000000000

Cricket Microwave Road - Millard County
SGID RD_ID RD142644

Map prepared by the State of Utah
Automated Geographic Reference Center
Room 5130 State Office Building
Salt Lake City, Utah 84114
November 24, 2006

Attachment 3

Beginning & Ending Points and Township, Range, and Section References For:

Popular Name: Cricket Microwave Road
County: Millard
County Road Number: MC425
State Geographic Information Database (SGID) Road Identification Number: RD142644.
Total Road Length: 5.44 miles more or less.

Beginning at a point on the road centerline located at 39 degrees 04 minutes 31.28 seconds North Latitude and -112 degrees 53 minutes 37.64 seconds West Longitude, which can be converted to mapping accuracy State Plane Utah Central Zone NAD 83 feet coordinates of X = 1,244,734.2 feet and Y = 6,835,024.6 feet based on the US Survey Foot conversion.

Ending at a point on the road centerline located at 39 degrees 06 minutes 43.49 seconds North Latitude and -112 degrees 50 minutes 08.21 seconds West Longitude, which can be converted to mapping accuracy State Plane Utah Central Zone NAD 83 feet coordinates of X = 1,261,448.1 feet and Y = 6,848,147.4 feet based on the US Survey Foot conversion.

This road may traverse:

Township 19 South Range 9 West, Section(s) 35, Salt Lake Base & Meridian
Township 20 South Range 9 West, Section(s) 2,3,9,10,16,17,18,19,20, Salt Lake Base & Meridian
See Attachment 1 above for a cartographic depiction of the course of this road.

00165845
B: 486 P: 537 Fee $0.00
Connie Hansen, Millard Recorder Page 5 of 13
05/14/2008 11:22:15 AM By UT STATE GOVERNOR

Attachment 4
Road Centerline Description Cover Page(s)

Popular Name: Cricket Microwave Road
County: Millard
County Road Number: MC425
State Geographic Information Database (SGID) Road Identification Number: RD142644.
Total Road Length: 5.44 miles more or less.

Centerline Descriptions Of Road-Segments That Cross Over Federally Owned Land, Derived From Global Positioning System Data And Cross-checked against USGS Digital Orthophoto Quadrangles Compiled By The Utah Automated Geographic Reference Center And Entered Into The State Geographic Information Database (SGID).

Road-Segments Listed by SGID Road Identification Number (RD_ID)	**Road-Segment Numbers**	**Believed Ownership Of Servient Estate**	**Approximate Segment Length**	**See Attached Appendix**
RD142644	**001**	**BLM**	**2.28 Miles**	**A**
RD142644	**002**	**ST**	**0.16 Miles**	**(not shown)**
RD142644	**003**	**BLM**	**2.65 Miles**	**B**
RD142644	**004**	**ST**	**0.35 Miles**	**(not shown)**
RD142644	**005**	**BLM**	**0.01 Miles**	**C**
		Total Road Length	**5.44**	**———**

*** Indicates that a Title V permit will be requested, is in process, or has been issued.**
† Indicates that road-segments crossing Forest Service land are under consideration by the state and county as of the date of this Acknowledgment and Notice of Acknowledgment.

00165845
B: 486 P: 538 Fee $0.00
Connie Hansen, Millard Recorder Page 6 of 13
05/14/2008 11:22:15 AM By UT STATE GOVERNOR

Attachment 5

00165845
B: 486 P: 539 Fee $0.00
Connie Hansen, Millard Recorder Page 7 of 13
05/14/2008 11:22:15 AM By UT STATE GOVERNOR

AFFIDAVIT OF JAY ATKINSON

CRICKET MICROWAVE ROAD

MILLARD COUNTY, UTAH

ROAD NUMBER MC 241

State of Utah)
: ss.
County of Millard)

JAY ATKINSON, being first duly sworn, deposes and states as follows:

1. I am an adult competent to testify about the matters set forth below based upon my personal knowledge. I currently reside in Millard County, Utah. I have lived in Millard County for sixty-eight years. I was an employee of the Millard County Road Department from February of 1970 to April of 2000, and participated in maintenance of the road during that time.

2. I have traveled and am familiar with a road in Millard County known as Cricket Microwave Road. I am also familiar with the land the road traverses. When I first used and observed the road in the early 1960s, it followed the same route as in 2004 when I last observed it. Attached is a Millard County map showing Cricket Microwave Road. To the best of my knowledge and based upon my use of and familiarity with this road and the land it traverses, the location and route of the road are correctly illustrated on the attached map.

3. I am informed that the County also identifies this road according to the road number listed above.

4. I have observed that the road has been open to the public for all to use, to come and go as they pleased, since at least as early as the early 1960s and continuing through 1976 to 2004. Throughout this time period I have observed travel on the road by various means, including cars, trucks, recreational vehicles, and pickup trucks. Throughout this time period, the road has been used weekly for more than ten continuous years prior to 1976, and was so used through 2004.

00165845
B: 486 P: 540 Fee $0.00
Connie Hansen, Millard Recorder
05/14/2008 11:22:15 AM By UT STATE GOVERNOR

5. Throughout the time period from the early 1960s to 2004, I have used the road myself for the following uses: hunting, rock hounding, county road work and recreation.

6. Throughout the time period described in the previous paragraph, I observed other vehicles from the general public using the road at various times for the uses described in the previous paragraph, plus the following uses: livestock operations, access to microwave tower, trapping, government access, picnicking, hiking and sightseeing.

7. It is also the reputation in the community that this road has been open to the public for all to use, to come and go as they pleased, since at least as early as the early 1960s and continuing through 1976 to the present, for the uses described in the previous paragraphs.

8. Prior to 1976, I participated in maintenance and construction activities on the road. Construction and maintenance have been performed since the early 1960s by Millard County Road Department.

DATED this 6 day of December, 2006.

Jay Atkinson
JAY ATKINSON

SUBSCRIBED AND SWORN to before me this 6th day of December, 2006.

Notary Public
GLORIA SCHRADER
5110 State Office Bldg.
Salt Lake City, UT 84114-2477
My Commission Expires
October 10, 2008
State of Utah

Gloria Schrader
NOTARY PUBLIC

00165845
B: 486 P: 541 Fee $0.00
Connie Hansen, Millard Recorder
05/14/2008 11:22:15 AM By UT STATE GOVERNOR

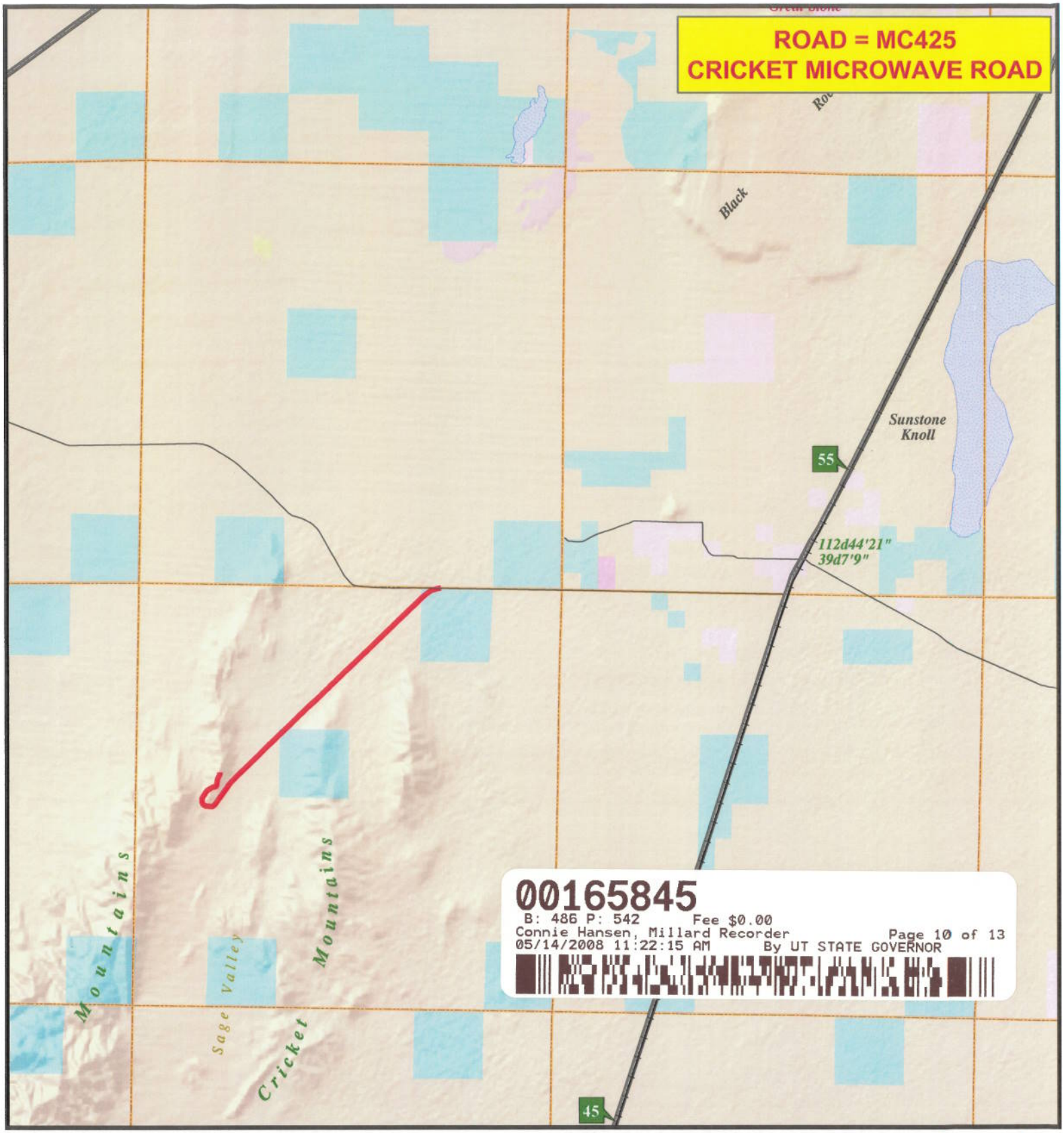

00165845
B: 486 P: 542 Fee $0.00
Connie Hansen, Millard Recorder Page 10 of 13
05/14/2008 11:22:15 AM By UT STATE GOVERNOR

MILLARD COUNTY

B Class Road of Interest

- Interstate
- Highway Major
- Highway Minor
- B Class Road
- Unimproved Road
- County Border
- River
- Cities / Towns
- Lakes
- Lakes - Intermittent
- Township & Range Line
- Forest Service Lands
- BLM Lands
- State Trust Lands
- Private Lands

0.75 0.375 0 0.75
Miles

N W E S

Map Printed: 11/30/06

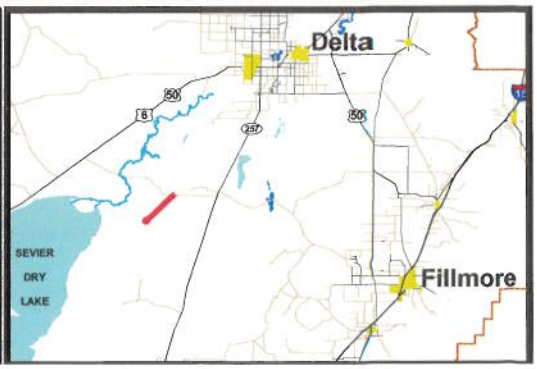

AFFIDAVIT OF WILLIAM THAYNE HENRIE

CRICKET MICROWAVE ROAD

MILLARD COUNTY, UTAH

ROAD NUMBER MC425

State of Utah)
: ss.
County of Millard)

WILLIAM THAYNE HENRIE, being first duly sworn, deposes and states as follows:

1. I am an adult competent to testify about the matters set forth below based upon my personal knowledge. I currently reside in Millard County, Utah. I have lived in Millard County for fifty-eight years. I have been an employee of the Millard County Road Department since June of 1990, have been the Road Department Supervisor from January 1993 to the present and have participated in maintenance of the road during that time.

2. I have traveled and am familiar with a road in Millard County known as Cricket Microwave Road. I am also familiar with the land the road traverses. When I first used and observed the road in the 1950s, it followed the same route as in 2006 when I last observed it. Attached is a Millard County map showing Cricket Microwave Road. To the best of my knowledge and based upon my use of and familiarity with this road and the land it traverses, the location and route of the road are correctly illustrated on the attached map.

3. I am informed that the County also identifies this road according to the road number listed above.

4. I have observed that the road has been open to the public for all to use, to come and go as they pleased, since at least as early as the 1950s and continuing through 1976 to the present. Throughout this time period I have observed travel on the road by means of cars, trucks, recreational vehicles, and pickup trucks. Throughout this time period, the road has been used weekly for more than ten continuous years p[illegible]

00165845
B: 486 P: 543 Fee $0.00
Connie Hansen, Millard Recorder
05/14/2008 11:22:15 AM By UT STATE GOVERNOR

5. Throughout the time period from the 1950s to the present, I have used the road myself for camping, gathering fire wood, hunting, rock hounding, participating in search and rescue efforts and recreation.

6. Throughout the time period described in the previous paragraph, I have observed other vehicles from the general public using the road at various times for the uses described in the previous paragraph, plus mining, prospecting for minerals, livestock operations, trapping, tourism, government access, picnicking, hiking and sightseeing.

7. It is also the reputation in the community that this road has been open to the public for all to use, to come and go as they pleased, since at least as early as the early 1900s and continuing through 1976 to the present, for the uses described in the previous paragraphs.

8. Prior to 1976 I observed graders and other maintenance equipment performing maintenance and construction activities on the road. Maintenance on the road has been performed since 1955 by the Millard County Road Department.

DATED this 5 day of December, 2006.

WILLIAM THAYNE HENRIE

SUBSCRIBED AND SWORN to before me this 5th day of December, 2006.

Notary Public
GLORIA SCHRADER
5110 State Office Bldg.
Salt Lake City, UT 84114-2477
My Commission Expires
October 10, 2008
State of Utah

NOTARY PUBLIC

00165845
B: 486 P: 544 Fee $0.00
Connie Hansen, Millard Recorder
05/14/2008 11:22:15 AM By UT STATE GOVERNOR

ROAD = MC425
CRICKET MICROWAVE ROAD

Black

Sunstone Knoll

55

112d44'21"
39d7'9"

Mountains

Sage Valley

Cricket Mountains

45

00165845
B: 486 P: 545 Fee $0.00
Connie Hansen, Millard Recorder Page 13 of 13
05/14/2008 11:22:15 AM By UT STATE GOVERNOR

MILLARD COUNTY

B Class Road of Interest

- Interstate
- Highway Major
- Highway Minor
- B Class Road
- Unimproved Road
- County Border
- River
- Cities / Towns
- Lakes
- Lakes - Intermittent
- Township & Range Line
- Forest Service Lands
- BLM Lands
- State Trust Lands
- Private Lands

0.75 0.375 0 0.75
Miles

N W E S

Map Printed: 11/30/06

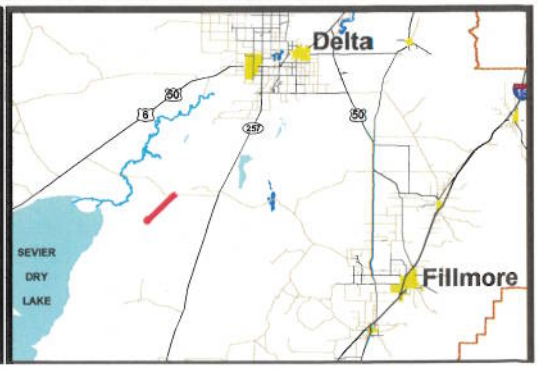

Appendix A to Attachment 4

Popular Name: Cricket Microwave Road
County: Millard
County Road Number: MC425
State Geographic Information Database (SGID) Road Identification Number: RD142644.
Road-Segment Number: 001
Road-Segment Length: 2.28 miles more or less.
Believed owner of the land underlying this road-segment is: Bureau of Land Management.

The following description is based upon the geographic coordinate system using the NAD83 Datum. The source is GPS mapping grade data as indicated in the metadata and/or the transportation data model of the State of Utah Geographic Information Database (SGID).

The road-segment itself is the monument that is identified by its physical presence on the land. The location of said physical presence is closely approximated by mapping grade Global Positioning System (GPS) data. Said data are checked against the corresponding gray-scale 1-meter Digital Orthophoto Quadrangles published by the United States Geological Survey (USGS) to verify a reasonable degree of accuracy. In circumstances where accurate satellite signal acquisition is not possible, such as deep, narrow canyons or under a canopy of dense foliage, or where very sharp curves in the road make accuracy questionable, such portions of the road were digitized from the corresponding gray-scale 1-meter Digital Orthophoto Quadrangles published by the United States Geological Survey (USGS).

This road-segment may traverse:
Township 20 South Range 9 West, Section(s) 17,18,19,20, Salt Lake Base & Meridian

The following description closely approximates the location of the centerline of the physical monument (Cricket Microwave Road)-- Segment 001 based on mapping grade Global Positioning System (GPS) data as defined above:

Beginning at a point on the road center line located at 39 degrees 04 minutes 31.28 seconds North Latitude and -112 degrees 53 minutes 37.64 seconds West Longitude, which can be converted to mapping accuracy State Plane Utah Central Zone NAD 83 feet coordinates of X = 1,244,734.2 feet and Y = 6,835,024.6 feet; thence the following courses along the said road center line:

thence South 14 Degrees 57 Minutes 14 Seconds West 3.7 feet
thence South 10 Degrees 44 Minutes 23 Seconds West 13.7 feet
thence South 14 Degrees 37 Minutes 48 Seconds West 15.3 feet
thence South 11 Degrees 55 Minutes 26 Seconds West 20.1 feet
thence South 05 Degrees 34 Minutes 34 Seconds West 22.4 feet
thence South 04 Degrees 14 Minutes 11 Seconds West 20.7 feet
thence South 03 Degrees 23 Minutes 24 Seconds West 20.4 feet
thence South 00 Degrees 53 Minutes 32 Seconds West 15.8 feet
thence South 00 Degrees 48 Minutes 01 Seconds West 17.1 feet
thence South 01 Degrees 36 Minutes 28 Seconds West 19.7 feet
thence South 02 Degrees 33 Minutes 40 Seconds West 19.7 feet

thence South 04 Degrees 27 Minutes 44 Seconds West 15.8 feet
thence South 07 Degrees 20 Minutes 58 Seconds West 22.2 feet
thence South 14 Degrees 44 Minutes 11 Seconds West 22.8 feet
thence South 19 Degrees 45 Minutes 17 Seconds West 22 feet
thence South 23 Degrees 00 Minutes 13 Seconds West 23.2 feet
thence South 21 Degrees 21 Minutes 53 Seconds West 25.8 feet
thence South 20 Degrees 09 Minutes 40 Seconds West 23.5 feet
thence South 18 Degrees 28 Minutes 36 Seconds West 17.3 feet
thence South 13 Degrees 11 Minutes 40 Seconds West 8.4 feet
thence South 13 Degrees 44 Minutes 06 Seconds West 24.4 feet
thence South 17 Degrees 49 Minutes 14 Seconds West 19 feet
thence South 18 Degrees 08 Minutes 01 Seconds West 16.6 feet
thence South 16 Degrees 23 Minutes 53 Seconds West 13.7 feet
thence South 12 Degrees 41 Minutes 36 Seconds West 17.5 feet
thence South 13 Degrees 58 Minutes 47 Seconds West 18.6 feet
thence South 08 Degrees 26 Minutes 42 Seconds West 17.3 feet
thence South 07 Degrees 27 Minutes 50 Seconds West 14.6 feet
thence South 03 Degrees 59 Minutes 33 Seconds East 20.4 feet
thence South 12 Degrees 49 Minutes 47 Seconds East 18.1 feet
thence South 24 Degrees 15 Minutes 49 Seconds East 19.4 feet
thence South 25 Degrees 34 Minutes 43 Seconds East 26.1 feet
thence South 18 Degrees 44 Minutes 09 Seconds East 24.9 feet
thence South 06 Degrees 12 Minutes 26 Seconds East 19.1 feet
thence South 00 Degrees 18 Minutes 04 Seconds East 7.5 feet
thence South 01 Degrees 23 Minutes 00 Seconds West 11.2 feet
thence South 08 Degrees 47 Minutes 20 Seconds West 8.3 feet
thence South 05 Degrees 38 Minutes 44 Seconds West 15.8 feet
thence South 05 Degrees 46 Minutes 16 Seconds West 15.5 feet
thence South 03 Degrees 59 Minutes 16 Seconds West 13.2 feet
thence South 06 Degrees 49 Minutes 26 Seconds West 13.2 feet
thence South 04 Degrees 05 Minutes 51 Seconds West 12.8 feet
thence South 01 Degrees 52 Minutes 25 Seconds West 25.9 feet
thence South 03 Degrees 13 Minutes 52 Seconds West 26.6 feet
thence South 02 Degrees 31 Minutes 33 Seconds West 26.6 feet
thence South 05 Degrees 19 Minutes 46 Seconds West 23.4 feet
thence South 05 Degrees 55 Minutes 28 Seconds West 18.2 feet
thence South 01 Degrees 05 Minutes 45 Seconds West 13.5 feet
thence South 02 Degrees 42 Minutes 42 Seconds West 6.2 feet
thence South 01 Degrees 50 Minutes 57 Seconds East 12.1 feet
thence South 01 Degrees 10 Minutes 57 Seconds East 21.3 feet
thence South 04 Degrees 00 Minutes 12 Seconds West 30.6 feet
thence South 09 Degrees 14 Minutes 07 Seconds West 41.6 feet
thence South 15 Degrees 05 Minutes 02 Seconds West 50.7 feet
thence South 24 Degrees 06 Minutes 52 Seconds West 54.8 feet
thence South 29 Degrees 37 Minutes 15 Seconds West 52.6 feet
thence South 30 Degrees 35 Minutes 46 Seconds West 48.6 feet
thence South 29 Degrees 44 Minutes 55 Seconds West 45.9 feet
thence South 26 Degrees 49 Minutes 12 Seconds West 45.3 feet
thence South 19 Degrees 56 Minutes 33 Seconds West 49.3 feet

thence South 16 Degrees 23 Minutes 53 Seconds West 51.4 feet
thence South 14 Degrees 45 Minutes 11 Seconds West 49.3 feet
thence South 13 Degrees 13 Minutes 38 Seconds West 44.9 feet
thence South 10 Degrees 15 Minutes 02 Seconds West 34 feet
thence South 06 Degrees 42 Minutes 00 Seconds West 18.8 feet
thence South 08 Degrees 26 Minutes 42 Seconds West 8.6 feet
thence South 09 Degrees 42 Minutes 24 Seconds West 5.7 feet
thence South 08 Degrees 02 Minutes 58 Seconds West 36.1 feet
thence South 06 Degrees 28 Minutes 42 Seconds West 47.2 feet
thence South 06 Degrees 37 Minutes 59 Seconds West 48.9 feet
thence South 07 Degrees 56 Minutes 22 Seconds West 48.1 feet
thence South 09 Degrees 40 Minutes 50 Seconds West 41.6 feet
thence South 09 Degrees 37 Minutes 30 Seconds West 53.3 feet
thence South 09 Degrees 58 Minutes 20 Seconds West 53.4 feet
thence South 23 Degrees 10 Minutes 59 Seconds West 51.9 feet
thence South 43 Degrees 49 Minutes 35 Seconds West 45.7 feet
thence South 64 Degrees 14 Minutes 08 Seconds West 45.8 feet
thence South 80 Degrees 10 Minutes 27 Seconds West 49.6 feet
thence South 84 Degrees 58 Minutes 04 Seconds West 47.7 feet
thence South 80 Degrees 43 Minutes 34 Seconds West 44.2 feet
thence South 75 Degrees 26 Minutes 31 Seconds West 41.3 feet
thence South 65 Degrees 29 Minutes 35 Seconds West 39.2 feet
thence South 62 Degrees 55 Minutes 12 Seconds West 39.3 feet
thence South 60 Degrees 25 Minutes 03 Seconds West 40.2 feet
thence South 58 Degrees 10 Minutes 55 Seconds West 40.8 feet
thence South 57 Degrees 13 Minutes 40 Seconds West 38.5 feet
thence South 59 Degrees 48 Minutes 44 Seconds West 32.9 feet
thence South 59 Degrees 39 Minutes 56 Seconds West 24.3 feet
thence South 58 Degrees 53 Minutes 51 Seconds West 19.9 feet
thence South 60 Degrees 46 Minutes 21 Seconds West 14.2 feet
thence South 59 Degrees 57 Minutes 14 Seconds West 10.6 feet
thence South 60 Degrees 38 Minutes 39 Seconds West 6.8 feet
thence South 56 Degrees 35 Minutes 15 Seconds West 9 feet
thence South 59 Degrees 57 Minutes 14 Seconds West 15.9 feet
thence South 57 Degrees 48 Minutes 29 Seconds West 17.4 feet
thence South 58 Degrees 16 Minutes 10 Seconds West 6.9 feet
thence South 59 Degrees 15 Minutes 53 Seconds West 30.4 feet
thence South 57 Degrees 05 Minutes 55 Seconds West 33.5 feet
thence South 53 Degrees 50 Minutes 10 Seconds West 33.6 feet
thence South 49 Degrees 45 Minutes 10 Seconds West 34.2 feet
thence South 46 Degrees 13 Minutes 35 Seconds West 34.8 feet
thence South 42 Degrees 46 Minutes 06 Seconds West 41.3 feet
thence South 42 Degrees 11 Minutes 06 Seconds West 47.6 feet
thence South 35 Degrees 16 Minutes 50 Seconds West 49.6 feet
thence South 30 Degrees 47 Minutes 28 Seconds West 50.2 feet
thence South 28 Degrees 09 Minutes 21 Seconds West 48.9 feet
thence South 27 Degrees 19 Minutes 41 Seconds West 47.4 feet
thence South 26 Degrees 04 Minutes 38 Seconds West 45 feet
thence South 31 Degrees 54 Minutes 35 Seconds West 38.8 feet

thence South 38 Degrees 08 Minutes 31 Seconds West 40.6 feet
thence South 38 Degrees 57 Minutes 17 Seconds West 39.4 feet
thence South 40 Degrees 56 Minutes 50 Seconds West 28.4 feet
thence South 36 Degrees 53 Minutes 01 Seconds West 23.9 feet
thence South 34 Degrees 03 Minutes 42 Seconds West 46.5 feet
thence South 28 Degrees 27 Minutes 22 Seconds West 61.4 feet
thence South 20 Degrees 51 Minutes 08 Seconds West 70 feet
thence South 12 Degrees 57 Minutes 13 Seconds West 75.8 feet
thence South 06 Degrees 38 Minutes 00 Seconds West 73.4 feet
thence South 00 Degrees 18 Minutes 03 Seconds East 69.6 feet
thence South 09 Degrees 35 Minutes 04 Seconds East 69.2 feet
thence South 16 Degrees 02 Minutes 41 Seconds East 64.1 feet
thence South 22 Degrees 55 Minutes 14 Seconds East 59.7 feet
thence South 30 Degrees 30 Minutes 30 Seconds East 55.4 feet
thence South 36 Degrees 47 Minutes 46 Seconds East 50.2 feet
thence South 44 Degrees 24 Minutes 03 Seconds East 44.3 feet
thence South 55 Degrees 03 Minutes 11 Seconds East 30.1 feet
thence South 62 Degrees 09 Minutes 33 Seconds East 16 feet
thence South 62 Degrees 44 Minutes 53 Seconds East 8.5 feet
thence South 68 Degrees 29 Minutes 58 Seconds East 26.5 feet
thence South 73 Degrees 45 Minutes 28 Seconds East 34.6 feet
thence South 76 Degrees 59 Minutes 44 Seconds East 49.9 feet
thence South 79 Degrees 28 Minutes 24 Seconds East 61.1 feet
thence South 83 Degrees 16 Minutes 48 Seconds East 67.1 feet
thence South 83 Degrees 57 Minutes 38 Seconds East 65.4 feet
thence South 85 Degrees 36 Minutes 53 Seconds East 20.1 feet
thence South 85 Degrees 47 Minutes 55 Seconds East 41.8 feet
thence South 87 Degrees 11 Minutes 24 Seconds East 60.5 feet
thence South 88 Degrees 17 Minutes 28 Seconds East 56.1 feet
thence North 89 Degrees 41 Minutes 56 Seconds East 50.9 feet
thence North 85 Degrees 50 Minutes 01 Seconds East 48.7 feet
thence North 78 Degrees 28 Minutes 23 Seconds East 43.8 feet
thence North 65 Degrees 24 Minutes 47 Seconds East 29.5 feet
thence North 62 Degrees 08 Minutes 46 Seconds East 8.5 feet
thence North 57 Degrees 36 Minutes 00 Seconds East 42.6 feet
thence North 49 Degrees 49 Minutes 09 Seconds East 65 feet
thence North 43 Degrees 22 Minutes 00 Seconds East 69.9 feet
thence North 38 Degrees 21 Minutes 31 Seconds East 71.4 feet
thence North 36 Degrees 15 Minutes 31 Seconds East 72.7 feet
thence North 36 Degrees 37 Minutes 18 Seconds East 71 feet
thence North 34 Degrees 22 Minutes 36 Seconds East 68.6 feet
thence North 34 Degrees 17 Minutes 28 Seconds East 23.1 feet
thence North 34 Degrees 54 Minutes 59 Seconds East 109.2 feet
thence North 34 Degrees 55 Minutes 50 Seconds East 64.3 feet
thence North 34 Degrees 34 Minutes 27 Seconds East 66 feet
thence North 34 Degrees 36 Minutes 05 Seconds East 68.8 feet
thence North 33 Degrees 23 Minutes 20 Seconds East 18.9 feet
thence North 33 Degrees 35 Minutes 25 Seconds East 51.8 feet
thence North 34 Degrees 22 Minutes 36 Seconds East 68.6 feet

thence North 34 Degrees 38 Minutes 50 Seconds East 70.5 feet
thence North 34 Degrees 14 Minutes 50 Seconds East 72.9 feet
thence North 35 Degrees 10 Minutes 36 Seconds East 72.9 feet
thence North 34 Degrees 35 Minutes 13 Seconds East 74 feet
thence North 35 Degrees 24 Minutes 43 Seconds East 74.8 feet
thence North 34 Degrees 54 Minutes 59 Seconds East 75.1 feet
thence North 35 Degrees 12 Minutes 26 Seconds East 74.6 feet
thence North 34 Degrees 29 Minutes 17 Seconds East 75.9 feet
thence North 34 Degrees 21 Minutes 44 Seconds East 75 feet
thence North 34 Degrees 49 Minutes 29 Seconds East 69 feet
thence North 34 Degrees 58 Minutes 16 Seconds East 65.9 feet
thence North 34 Degrees 54 Minutes 09 Seconds East 65.5 feet
thence North 35 Degrees 11 Minutes 55 Seconds East 57.6 feet
thence North 34 Degrees 32 Minutes 23 Seconds East 40.8 feet
thence North 35 Degrees 03 Minutes 41 Seconds East 12.5 feet
thence North 35 Degrees 06 Minutes 57 Seconds East 18.1 feet
thence North 35 Degrees 07 Minutes 56 Seconds East 41.9 feet
thence North 35 Degrees 19 Minutes 56 Seconds East 45.6 feet
thence North 37 Degrees 34 Minutes 26 Seconds East 37.4 feet
thence North 36 Degrees 10 Minutes 05 Seconds East 9.4 feet
thence North 39 Degrees 03 Minutes 30 Seconds East 37.8 feet
thence North 40 Degrees 41 Minutes 49 Seconds East 56.5 feet
thence North 40 Degrees 43 Minutes 10 Seconds East 53.5 feet
thence North 42 Degrees 38 Minutes 43 Seconds East 58.3 feet
thence North 45 Degrees 07 Minutes 46 Seconds East 61.7 feet
thence North 47 Degrees 39 Minutes 35 Seconds East 53.9 feet
thence North 46 Degrees 55 Minutes 48 Seconds East 53.6 feet
thence North 46 Degrees 20 Minutes 07 Seconds East 56.9 feet
thence North 44 Degrees 55 Minutes 37 Seconds East 58.2 feet
thence North 46 Degrees 36 Minutes 03 Seconds East 62.9 feet
thence North 45 Degrees 45 Minutes 49 Seconds East 62.4 feet
thence North 46 Degrees 20 Minutes 07 Seconds East 56.9 feet
thence North 45 Degrees 36 Minutes 55 Seconds East 58 feet
thence North 46 Degrees 17 Minutes 01 Seconds East 58.7 feet
thence North 45 Degrees 25 Minutes 04 Seconds East 55.5 feet
thence North 46 Degrees 36 Minutes 28 Seconds East 41.8 feet
thence North 46 Degrees 13 Minutes 10 Seconds East 26.2 feet
thence North 43 Degrees 21 Minutes 59 Seconds East 10 feet
thence North 49 Degrees 16 Minutes 22 Seconds East 11.6 feet
thence North 46 Degrees 32 Minutes 47 Seconds East 21.6 feet
thence North 47 Degrees 42 Minutes 41 Seconds East 22.1 feet
thence North 46 Degrees 03 Minutes 07 Seconds East 58.9 feet
thence North 46 Degrees 15 Minutes 32 Seconds East 59.6 feet
thence North 46 Degrees 36 Minutes 03 Seconds East 62.9 feet
thence North 46 Degrees 34 Minutes 23 Seconds East 63.8 feet
thence North 46 Degrees 35 Minutes 13 Seconds East 63.4 feet
thence North 45 Degrees 47 Minutes 46 Seconds East 60.6 feet
thence North 45 Degrees 07 Minutes 58 Seconds East 61.3 feet
thence North 46 Degrees 29 Minutes 19 Seconds East 59.4 feet

thence North 46 Degrees 05 Minutes 45 Seconds East 57.1 feet
thence North 46 Degrees 26 Minutes 04 Seconds East 53.6 feet
thence North 46 Degrees 10 Minutes 58 Seconds East 44.8 feet
thence North 46 Degrees 12 Minutes 22 Seconds East 35.3 feet
thence North 49 Degrees 05 Minutes 51 Seconds East 12.1 feet
thence North 42 Degrees 12 Minutes 33 Seconds East 5.3 feet
thence North 47 Degrees 33 Minutes 40 Seconds East 55.8 feet
thence North 45 Degrees 48 Minutes 27 Seconds East 71.9 feet
thence North 45 Degrees 40 Minutes 59 Seconds East 67.5 feet
thence North 45 Degrees 44 Minutes 52 Seconds East 63.3 feet
thence North 46 Degrees 28 Minutes 12 Seconds East 67.5 feet
thence North 46 Degrees 18 Minutes 53 Seconds East 74 feet
thence North 46 Degrees 15 Minutes 56 Seconds East 76.4 feet
thence North 47 Degrees 18 Minutes 33 Seconds East 76.4 feet
thence North 45 Degrees 34 Minutes 29 Seconds East 75.9 feet
thence North 46 Degrees 34 Minutes 45 Seconds East 77.8 feet
thence North 45 Degrees 42 Minutes 56 Seconds East 78.4 feet
thence North 46 Degrees 34 Minutes 05 Seconds East 78.2 feet
thence North 46 Degrees 37 Minutes 31 Seconds East 75.9 feet
thence North 46 Degrees 01 Minutes 19 Seconds East 70.3 feet
thence North 46 Degrees 35 Minutes 12 Seconds East 63.4 feet
thence North 46 Degrees 44 Minutes 38 Seconds East 52 feet
thence North 46 Degrees 23 Minutes 00 Seconds East 31.6 feet
thence North 46 Degrees 23 Minutes 00 Seconds East 31.6 feet
thence North 45 Degrees 36 Minutes 55 Seconds East 58 feet
thence North 45 Degrees 39 Minutes 24 Seconds East 69.4 feet
thence North 45 Degrees 35 Minutes 48 Seconds East 74 feet
thence North 45 Degrees 46 Minutes 46 Seconds East 73.8 feet
thence North 45 Degrees 35 Minutes 48 Seconds East 74 feet
thence North 45 Degrees 48 Minutes 27 Seconds East 71.9 feet
thence North 45 Degrees 59 Minutes 17 Seconds East 72.2 feet
thence North 45 Degrees 36 Minutes 49 Seconds East 72.6 feet
thence North 46 Degrees 19 Minutes 29 Seconds East 73.6 feet
thence North 46 Degrees 09 Minutes 29 Seconds East 72.9 feet
thence North 46 Degrees 29 Minutes 18 Seconds East 74.3 feet
thence North 46 Degrees 31 Minutes 21 Seconds East 72.9 feet
thence North 45 Degrees 39 Minutes 01 Seconds East 69.8 feet
thence North 45 Degrees 26 Minutes 33 Seconds East 71.5 feet
thence North 46 Degrees 11 Minutes 11 Seconds East 71.5 feet
thence North 46 Degrees 16 Minutes 43 Seconds East 67.3 feet
thence North 45 Degrees 34 Minutes 00 Seconds East 61.3 feet
thence North 46 Degrees 12 Minutes 50 Seconds East 43.9 feet
thence North 45 Degrees 30 Minutes 19 Seconds East 16.5 feet
thence North 49 Degrees 35 Minutes 51 Seconds East 24.4 feet
thence North 48 Degrees 22 Minutes 23 Seconds East 50.7 feet
thence North 46 Degrees 08 Minutes 46 Seconds East 64.3 feet
thence North 46 Degrees 38 Minutes 00 Seconds East 68.7 feet
thence North 46 Degrees 02 Minutes 55 Seconds East 68.9 feet
thence North 47 Degrees 03 Minutes 06 Seconds East 67.8 feet

thence North 45 Degrees 53 Minutes 01 Seconds East 67.3 feet
thence North 46 Degrees 20 Minutes 48 Seconds East 64.5 feet
thence North 46 Degrees 24 Minutes 30 Seconds East 62.2 feet
thence North 45 Degrees 36 Minutes 54 Seconds East 58 feet
thence North 46 Degrees 22 Minutes 00 Seconds East 47.8 feet
thence North 46 Degrees 34 Minutes 35 Seconds East 28.3 feet
thence North 48 Degrees 47 Minutes 03 Seconds East 6.5 feet
thence North 45 Degrees 02 Minutes 29 Seconds East 38.7 feet
thence North 45 Degrees 18 Minutes 52 Seconds East 43.2 feet
thence North 47 Degrees 07 Minutes 05 Seconds East 33 feet
thence North 49 Degrees 47 Minutes 26 Seconds East 23.5 feet
thence North 44 Degrees 41 Minutes 54 Seconds East 20 feet
thence North 48 Degrees 03 Minutes 54 Seconds East 23.7 feet
thence North 45 Degrees 46 Minutes 46 Seconds East 36.9 feet
thence North 45 Degrees 56 Minutes 57 Seconds East 53.1 feet
thence North 45 Degrees 40 Minutes 58 Seconds East 67.5 feet
thence North 45 Degrees 34 Minutes 09 Seconds East 76.3 feet
thence North 44 Degrees 58 Minutes 03 Seconds East 49.4 feet more or less to **the ending point at:** 39 degrees 04 minutes 51.22 seconds North Latitude and -112 degrees 52 minutes 42.11 seconds West Longitude, which can be converted to mapping accuracy State Plane Utah Central Zone NAD 83 feet coordinates of X = 1,249,143.8 feet and Y = 6,836,974.1 feet.

Appendix B to Attachment 4

Popular Name: Cricket Microwave Road
County: Millard
County Road Number: MC425
State Geographic Information Database (SGID) Road Identification Number: RD142644.
Road-Segment Number: 003
Road-Segment Length: 2.65 miles more or less.
Believed owner of the land underlying this road-segment is: Bureau of Land Management.

The following description is based upon the geographic coordinate system using the NAD83 Datum. The source is GPS mapping grade data as indicated in the metadata and/or the transportation data model of the State of Utah Geographic Information Database (SGID).

The road-segment itself is the monument that is identified by its physical presence on the land. The location of said physical presence is closely approximated by mapping grade Global Positioning System (GPS) data. Said data are checked against the corresponding gray-scale 1-meter Digital Orthophoto Quadrangles published by the United States Geological Survey (USGS) to verify a reasonable degree of accuracy. In circumstances where accurate satellite signal acquisition is not possible, such as deep, narrow canyons or under a canopy of dense foliage, or where very sharp curves in the road make accuracy questionable, such portions of the road were digitized from the corresponding gray-scale 1-meter Digital Orthophoto Quadrangles published by the United States Geological Survey (USGS).

This road-segment may traverse:
Township 20 South Range 9 West, Section(s) 2,3,9,10, Salt Lake Base & Meridian

The following description closely approximates the location of the centerline of the physical monument (Cricket Microwave Road)-- Segment 003 based on mapping grade Global Positioning System (GPS) data as defined above:

Beginning at a point on the road center line located at 39 degrees 04 minutes 57.09 seconds North Latitude and -112 degrees 52 minutes 34.48 seconds West Longitude, which can be converted to mapping accuracy State Plane Utah Central Zone NAD 83 feet coordinates of X = 1,249,755.3 feet and Y = 6,837,557.8 feet; thence the following courses along the said road center line:

thence North 47 Degrees 47 Minutes 33 Seconds East 17.2 feet
thence North 46 Degrees 38 Minutes 06 Seconds East 48.1 feet
thence North 46 Degrees 17 Minutes 22 Seconds East 66.8 feet
thence North 45 Degrees 49 Minutes 18 Seconds East 71 feet
thence North 46 Degrees 33 Minutes 29 Seconds East 71.5 feet
thence North 45 Degrees 51 Minutes 06 Seconds East 69.2 feet
thence North 45 Degrees 41 Minutes 22 Seconds East 67.1 feet
thence North 46 Degrees 03 Minutes 27 Seconds East 68.5 feet
thence North 46 Degrees 12 Minutes 57 Seconds East 70.1 feet
thence North 46 Degrees 50 Minutes 02 Seconds East 68.5 feet
thence North 46 Degrees 51 Minutes 05 Seconds East 61.8 feet

thence North 46 Degrees 26 Minutes 02 Seconds East 53.6 feet
thence North 45 Degrees 32 Minutes 42 Seconds East 47.1 feet
thence North 46 Degrees 12 Minutes 49 Seconds East 43.9 feet
thence North 44 Degrees 41 Minutes 54 Seconds East 46.9 feet
thence North 47 Degrees 06 Minutes 15 Seconds East 55.3 feet
thence North 47 Degrees 00 Minutes 26 Seconds East 57.6 feet
thence North 45 Degrees 22 Minutes 20 Seconds East 59.2 feet
thence North 46 Degrees 00 Minutes 37 Seconds East 60.8 feet
thence North 45 Degrees 32 Minutes 05 Seconds East 63.6 feet
thence North 45 Degrees 30 Minutes 19 Seconds East 65.9 feet
thence North 45 Degrees 31 Minutes 00 Seconds East 65 feet
thence North 45 Degrees 10 Minutes 18 Seconds East 56.1 feet
thence North 46 Degrees 14 Minutes 47 Seconds East 34.3 feet
thence North 48 Degrees 30 Minutes 44 Seconds East 10.5 feet
thence North 47 Degrees 27 Minutes 13 Seconds East 43.4 feet
thence North 46 Degrees 46 Minutes 24 Seconds East 64.1 feet
thence North 45 Degrees 17 Minutes 20 Seconds East 67.5 feet
thence North 46 Degrees 04 Minutes 00 Seconds East 68 feet
thence North 46 Degrees 05 Minutes 43 Seconds East 66.6 feet
thence North 46 Degrees 22 Minutes 58 Seconds East 63.1 feet
thence North 46 Degrees 08 Minutes 32 Seconds East 55.2 feet
thence North 45 Degrees 20 Minutes 57 Seconds East 40.8 feet
thence North 46 Degrees 05 Minutes 43 Seconds East 9.5 feet
thence North 44 Degrees 41 Minutes 54 Seconds East 12.5 feet
thence North 46 Degrees 09 Minutes 08 Seconds East 45.7 feet
thence North 46 Degrees 00 Minutes 01 Seconds East 61.3 feet
thence North 45 Degrees 55 Minutes 01 Seconds East 65.4 feet
thence North 46 Degrees 28 Minutes 55 Seconds East 67.1 feet
thence North 46 Degrees 17 Minutes 22 Seconds East 66.8 feet
thence North 45 Degrees 43 Minutes 03 Seconds East 65.2 feet
thence North 47 Degrees 01 Minutes 21 Seconds East 62.9 feet
thence North 46 Degrees 04 Minutes 34 Seconds East 67.5 feet
thence North 46 Degrees 34 Minutes 21 Seconds East 63.8 feet
thence North 46 Degrees 51 Minutes 33 Seconds East 49.2 feet
thence North 46 Degrees 40 Minutes 23 Seconds East 20.2 feet
thence North 47 Degrees 09 Minutes 50 Seconds East 48.5 feet
thence North 46 Degrees 10 Minutes 35 Seconds East 71.9 feet
thence North 45 Degrees 15 Minutes 29 Seconds East 71.2 feet
thence North 46 Degrees 20 Minutes 05 Seconds East 56.9 feet
thence North 45 Degrees 59 Minutes 25 Seconds East 30.9 feet
thence North 46 Degrees 47 Minutes 18 Seconds East 31.8 feet
thence North 46 Degrees 10 Minutes 31 Seconds East 81 feet
thence North 46 Degrees 19 Minutes 34 Seconds East 89.8 feet
thence North 46 Degrees 41 Minutes 01 Seconds East 87.1 feet
thence North 45 Degrees 59 Minutes 08 Seconds East 82.6 feet
thence North 45 Degrees 51 Minutes 38 Seconds East 80.1 feet
thence North 46 Degrees 37 Minutes 29 Seconds East 75.9 feet
thence North 47 Degrees 12 Minutes 11 Seconds East 74.3 feet
thence North 45 Degrees 26 Minutes 32 Seconds East 71.5 feet

thence North 45 Degrees 58 Minutes 16 Seconds East 62.7 feet
thence North 45 Degrees 54 Minutes 15 Seconds East 44.1 feet
thence North 48 Degrees 03 Minutes 52 Seconds East 11.9 feet
thence North 44 Degrees 41 Minutes 53 Seconds East 29.7 feet
thence North 45 Degrees 36 Minutes 48 Seconds East 72.6 feet
thence North 45 Degrees 23 Minutes 33 Seconds East 76.6 feet
thence North 45 Degrees 34 Minutes 46 Seconds East 75.4 feet
thence North 45 Degrees 45 Minutes 32 Seconds East 75.2 feet
thence North 46 Degrees 55 Minutes 45 Seconds East 71.5 feet
thence North 45 Degrees 31 Minutes 21 Seconds East 64.5 feet
thence North 46 Degrees 37 Minutes 43 Seconds East 41.3 feet
thence North 52 Degrees 07 Minutes 46 Seconds East 5.4 feet
thence North 43 Degrees 34 Minutes 29 Seconds East 23.7 feet
thence North 45 Degrees 46 Minutes 15 Seconds East 62 feet
thence North 46 Degrees 08 Minutes 21 Seconds East 73.8 feet
thence North 45 Degrees 37 Minutes 30 Seconds East 71.7 feet
thence North 45 Degrees 28 Minutes 01 Seconds East 69.1 feet
thence North 45 Degrees 18 Minutes 35 Seconds East 65.2 feet
thence North 45 Degrees 37 Minutes 19 Seconds East 57.5 feet
thence North 47 Degrees 25 Minutes 28 Seconds East 48.8 feet
thence North 46 Degrees 15 Minutes 47 Seconds East 42.5 feet
thence North 47 Degrees 58 Minutes 07 Seconds East 32.5 feet
thence North 46 Degrees 14 Minutes 46 Seconds East 25.8 feet
thence North 47 Degrees 15 Minutes 03 Seconds East 36.5 feet
thence North 45 Degrees 55 Minutes 48 Seconds East 43.2 feet
thence North 45 Degrees 27 Minutes 07 Seconds East 35.3 feet
thence North 47 Degrees 25 Minutes 27 Seconds East 14.6 feet
thence North 46 Degrees 49 Minutes 09 Seconds East 37.6 feet
thence North 47 Degrees 24 Minutes 21 Seconds East 68.8 feet
thence North 46 Degrees 59 Minutes 19 Seconds East 81.3 feet
thence North 45 Degrees 28 Minutes 58 Seconds East 84.7 feet
thence North 45 Degrees 55 Minutes 24 Seconds East 86.8 feet
thence North 45 Degrees 29 Minutes 14 Seconds East 84.2 feet
thence North 46 Degrees 40 Minutes 22 Seconds East 80.8 feet
thence North 45 Degrees 44 Minutes 22 Seconds East 76.6 feet
thence North 46 Degrees 24 Minutes 38 Seconds East 69.9 feet
thence North 46 Degrees 19 Minutes 17 Seconds East 57.3 feet
thence North 45 Degrees 16 Minutes 15 Seconds East 46.4 feet
thence North 47 Degrees 47 Minutes 59 Seconds East 47.2 feet
thence North 46 Degrees 04 Minutes 22 Seconds East 58 feet
thence North 45 Degrees 07 Minutes 43 Seconds East 61.7 feet
thence North 46 Degrees 34 Minutes 33 Seconds East 56.6 feet
thence North 45 Degrees 13 Minutes 25 Seconds East 50.6 feet
thence North 45 Degrees 00 Minutes 27 Seconds East 42.9 feet
thence North 43 Degrees 10 Minutes 38 Seconds East 26.2 feet
thence North 46 Degrees 17 Minutes 21 Seconds East 16.7 feet
thence North 46 Degrees 40 Minutes 22 Seconds East 13.5 feet
thence North 45 Degrees 58 Minutes 15 Seconds East 31.3 feet
thence North 47 Degrees 12 Minutes 20 Seconds East 63.6 feet

thence North 46 Degrees 18 Minutes 01 Seconds East 66.4 feet
thence North 47 Degrees 02 Minutes 46 Seconds East 73.6 feet
thence North 45 Degrees 41 Minutes 29 Seconds East 80.3 feet
thence North 46 Degrees 46 Minutes 18 Seconds East 83.3 feet
thence North 45 Degrees 28 Minutes 42 Seconds East 85.2 feet
thence North 46 Degrees 26 Minutes 35 Seconds East 83.8 feet
thence North 45 Degrees 52 Minutes 01 Seconds East 22.7 feet
thence North 46 Degrees 37 Minutes 42 Seconds East 62 feet
thence North 46 Degrees 32 Minutes 44 Seconds East 86.4 feet
thence North 46 Degrees 42 Minutes 56 Seconds East 85.7 feet
thence North 46 Degrees 23 Minutes 46 Seconds East 86.1 feet
thence North 46 Degrees 35 Minutes 47 Seconds East 84 feet
thence North 46 Degrees 13 Minutes 07 Seconds East 78.7 feet
thence North 45 Degrees 33 Minutes 11 Seconds East 77.7 feet
thence North 45 Degrees 53 Minutes 16 Seconds East 78.2 feet
thence North 46 Degrees 15 Minutes 53 Seconds East 76.4 feet
thence North 46 Degrees 10 Minutes 00 Seconds East 72.4 feet
thence North 46 Degrees 26 Minutes 01 Seconds East 23 feet
thence North 45 Degrees 55 Minutes 00 Seconds East 43.6 feet
thence North 46 Degrees 13 Minutes 21 Seconds East 61 feet
thence North 45 Degrees 31 Minutes 20 Seconds East 64.5 feet
thence North 45 Degrees 35 Minutes 25 Seconds East 74.5 feet
thence North 47 Degrees 07 Minutes 21 Seconds East 71.3 feet
thence North 45 Degrees 58 Minutes 15 Seconds East 52.2 feet
thence North 46 Degrees 52 Minutes 21 Seconds East 18.3 feet
thence North 46 Degrees 10 Minutes 00 Seconds East 959.4 feet
thence North 45 Degrees 40 Minutes 47 Seconds East 40.6 feet
thence North 45 Degrees 37 Minutes 00 Seconds East 86.8 feet
thence North 45 Degrees 59 Minutes 32 Seconds East 82.2 feet
thence North 46 Degrees 11 Minutes 31 Seconds East 80.1 feet
thence North 45 Degrees 28 Minutes 57 Seconds East 84.7 feet
thence North 45 Degrees 40 Minutes 47 Seconds East 81.2 feet
thence North 45 Degrees 02 Minutes 34 Seconds East 77 feet
thence North 45 Degrees 54 Minutes 33 Seconds East 76.8 feet
thence North 46 Degrees 36 Minutes 04 Seconds East 76.8 feet
thence North 45 Degrees 58 Minutes 44 Seconds East 72.6 feet
thence North 46 Degrees 51 Minutes 31 Seconds East 73.8 feet
thence North 46 Degrees 01 Minutes 47 Seconds East 69.9 feet
thence North 45 Degrees 52 Minutes 35 Seconds East 56.4 feet
thence North 47 Degrees 33 Minutes 36 Seconds East 27.9 feet
thence North 48 Degrees 07 Minutes 53 Seconds East 23.2 feet
thence North 46 Degrees 57 Minutes 08 Seconds East 59 feet
thence North 46 Degrees 26 Minutes 38 Seconds East 76.1 feet
thence North 46 Degrees 05 Minutes 11 Seconds East 76.6 feet
thence North 46 Degrees 08 Minutes 19 Seconds East 73.8 feet
thence North 45 Degrees 58 Minutes 44 Seconds East 72.6 feet
thence North 45 Degrees 50 Minutes 36 Seconds East 69.6 feet
thence North 45 Degrees 05 Minutes 05 Seconds East 68.7 feet
thence North 46 Degrees 01 Minutes 47 Seconds East 10 feet

thence North 46 Degrees 39 Minutes 27 Seconds East 61.1 feet
thence North 45 Degrees 38 Minutes 57 Seconds East 69.8 feet
thence North 46 Degrees 51 Minutes 45 Seconds East 67.6 feet
thence North 45 Degrees 36 Minutes 25 Seconds East 58.5 feet
thence North 46 Degrees 57 Minutes 29 Seconds East 35.3 feet
thence North 47 Degrees 46 Minutes 30 Seconds East 21.6 feet
thence North 45 Degrees 45 Minutes 31 Seconds East 50.1 feet
thence North 46 Degrees 03 Minutes 41 Seconds East 58.5 feet
thence North 45 Degrees 36 Minutes 25 Seconds East 58.5 feet
thence North 45 Degrees 27 Minutes 41 Seconds East 52.2 feet
thence North 46 Degrees 08 Minutes 13 Seconds East 46.2 feet
thence North 46 Degrees 28 Minutes 35 Seconds East 37.4 feet
thence North 45 Degrees 52 Minutes 00 Seconds East 11.4 feet
thence North 49 Degrees 11 Minutes 41 Seconds East 20.7 feet
thence North 49 Degrees 27 Minutes 40 Seconds East 11.2 feet
thence North 46 Degrees 26 Minutes 00 Seconds East 38.3 feet
thence North 45 Degrees 41 Minutes 07 Seconds East 26.9 feet
thence North 46 Degrees 26 Minutes 00 Seconds East 76.6 feet
thence North 45 Degrees 47 Minutes 57 Seconds East 72.4 feet
thence North 46 Degrees 25 Minutes 18 Seconds East 69.4 feet
thence North 45 Degrees 29 Minutes 16 Seconds East 67.3 feet
thence North 45 Degrees 35 Minutes 59 Seconds East 58.9 feet
thence North 45 Degrees 45 Minutes 54 Seconds East 37.4 feet
thence North 46 Degrees 01 Minutes 47 Seconds East 10 feet
thence North 44 Degrees 41 Minutes 51 Seconds East 7.9 feet
thence North 45 Degrees 52 Minutes 00 Seconds East 34.1 feet
thence North 47 Degrees 31 Minutes 54 Seconds East 46.9 feet
thence North 46 Degrees 32 Minutes 42 Seconds East 57.6 feet
thence North 45 Degrees 48 Minutes 12 Seconds East 60.1 feet
thence North 45 Degrees 51 Minutes 17 Seconds East 45.9 feet
thence North 44 Degrees 41 Minutes 51 Seconds East 12.1 feet
thence North 52 Degrees 49 Minutes 39 Seconds East 4.9 feet
thence North 46 Degrees 57 Minutes 44 Seconds East 41.1 feet
thence North 46 Degrees 28 Minutes 56 Seconds East 81.9 feet
thence North 46 Degrees 17 Minutes 51 Seconds East 83.1 feet
thence North 45 Degrees 54 Minutes 06 Seconds East 77.3 feet
thence North 46 Degrees 36 Minutes 24 Seconds East 69.6 feet
thence North 46 Degrees 11 Minutes 30 Seconds East 53.4 feet
thence North 46 Degrees 32 Minutes 42 Seconds East 28.8 feet
thence North 40 Degrees 17 Minutes 56 Seconds East 9.1 feet
thence North 44 Degrees 02 Minutes 20 Seconds East 20.2 feet
thence North 45 Degrees 33 Minutes 09 Seconds East 15.5 feet
thence North 46 Degrees 13 Minutes 06 Seconds East 52.5 feet
thence North 46 Degrees 31 Minutes 08 Seconds East 65.7 feet
thence North 46 Degrees 08 Minutes 30 Seconds East 55.2 feet
thence North 45 Degrees 42 Minutes 09 Seconds East 39.7 feet
thence North 46 Degrees 54 Minutes 00 Seconds East 12.1 feet
thence North 48 Degrees 52 Minutes 56 Seconds East 9.5 feet
thence North 46 Degrees 45 Minutes 12 Seconds East 45.3 feet

thence North 46 Degrees 35 Minutes 08 Seconds East 63.4 feet
thence North 46 Degrees 05 Minutes 06 Seconds East 67.1 feet
thence North 44 Degrees 41 Minutes 51 Seconds East 61.7 feet
thence North 45 Degrees 48 Minutes 35 Seconds East 47.8 feet
thence North 45 Degrees 33 Minutes 09 Seconds East 15.5 feet
thence North 47 Degrees 36 Minutes 30 Seconds East 13.7 feet
thence North 46 Degrees 36 Minutes 24 Seconds East 55.7 feet
thence North 46 Degrees 24 Minutes 36 Seconds East 69.9 feet
thence North 46 Degrees 11 Minutes 07 Seconds East 71.5 feet
thence North 46 Degrees 49 Minutes 07 Seconds East 69 feet
thence North 46 Degrees 14 Minutes 44 Seconds East 68.7 feet
thence North 46 Degrees 40 Minutes 20 Seconds East 67.3 feet
thence North 46 Degrees 30 Minutes 05 Seconds East 59 feet
thence North 46 Degrees 32 Minutes 42 Seconds East 28.8 feet
thence North 46 Degrees 34 Minutes 47 Seconds East 49.4 feet
thence North 46 Degrees 26 Minutes 37 Seconds East 76.1 feet
thence North 46 Degrees 47 Minutes 33 Seconds East 76.1 feet
thence North 45 Degrees 45 Minutes 06 Seconds East 75.6 feet
thence North 45 Degrees 54 Minutes 32 Seconds East 76.8 feet
thence North 46 Degrees 04 Minutes 10 Seconds East 77.5 feet
thence North 46 Degrees 18 Minutes 48 Seconds East 74 feet
thence North 45 Degrees 45 Minutes 16 Seconds East 62.9 feet
thence North 46 Degrees 32 Minutes 42 Seconds East 43.2 feet
thence North 42 Degrees 43 Minutes 21 Seconds East 20.2 feet
thence North 44 Degrees 07 Minutes 48 Seconds East 46.9 feet
thence North 46 Degrees 17 Minutes 19 Seconds East 66.8 feet
thence North 45 Degrees 36 Minutes 24 Seconds East 73.1 feet
thence North 46 Degrees 16 Minutes 47 Seconds East 42 feet
thence North 46 Degrees 40 Minutes 20 Seconds East 6.7 feet more or less to **the ending point at:** 39 degrees 06 minutes 34.42 seconds North Latitude and -112 degrees 50 minutes 28.36 seconds West Longitude, which can be converted to mapping accuracy State Plane Utah Central Zone NAD 83 feet coordinates of X = 1,259,846.0 feet and Y = 6,847,253.1 feet.

Appendix C to Attachment 4

Popular Name: Cricket Microwave Road
County: Millard
County Road Number: MC425
State Geographic Information Database (SGID) Road Identification Number: RD142644.
Road-Segment Number: 005
Road-Segment Length: 0.01 miles more or less.
Believed owner of the land underlying this road-segment is: Bureau of Land Management.

The following description is based upon the geographic coordinate system using the NAD83 Datum. The source is GPS mapping grade data as indicated in the metadata and/or the transportation data model of the State of Utah Geographic Information Database (SGID).

The road-segment itself is the monument that is identified by its physical presence on the land. The location of said physical presence is closely approximated by mapping grade Global Positioning System (GPS) data. Said data are checked against the corresponding gray-scale 1-meter Digital Orthophoto Quadrangles published by the United States Geological Survey (USGS) to verify a reasonable degree of accuracy. In circumstances where accurate satellite signal acquisition is not possible, such as deep, narrow canyons or under a canopy of dense foliage, or where very sharp curves in the road make accuracy questionable, such portions of the road were digitized from the corresponding gray-scale 1-meter Digital Orthophoto Quadrangles published by the United States Geological Survey (USGS).

This road-segment may traverse:
Township 19 South Range 9 West, Section(s) 35, Salt Lake Base & Meridian

The following description closely approximates the location of the centerline of the physical monument (Cricket Microwave Road)-- Segment 005 based on mapping grade Global Positioning System (GPS) data as defined above:

Beginning at a point on the road center line located at 39 degrees 06 minutes 43.43 seconds North Latitude and -112 degrees 50 minutes 08.68 seconds West Longitude, which can be converted to mapping accuracy State Plane Utah Central Zone NAD 83 feet coordinates of X = 1,261,411.0 feet and Y = 6,848,141.0 feet; thence the following courses along the said road center line:

thence North 80 Degrees 09 Minutes 10 Seconds East 37.6 feet more or less to **the ending point at:** 39 degrees 06 minutes 43.49 seconds North Latitude and -112 degrees 50 minutes 08.21 seconds West Longitude, which can be converted to mapping accuracy State Plane Utah Central Zone NAD 83 feet coordinates of X = 1,261,448.1 feet and Y = 6,848,147.4 feet.