00165776
B: 485 P: 547 Fee $0.00
Connie Hansen, Millard Recorder Page 1 of 13
05/14/2008 10:08:44 AM By UT STATE GOVERNOR

Acknowledgment and Notice of Acknowledgment of Acceptance of R.S. 2477 Right-of-Way Grant

THE STATE OF UTAH

TO ALL WHOM THESE PRESENTS SHALL COME, Greeting:

Know ye, This is an Acknowledgment and Notice of Acknowledgment made under Utah Code Sections 72-5-309 through 310 inclusive, that the grant of the United States of America of "the right of way for the construction of highways over public lands, not reserved for public uses" under United States Revised Statutes 2477 (43 U.S.C. Section 932 (repealed October 21, 1976, with proviso recognizing the validity of rights-of-way already established)) was accepted for and on behalf of the State of Utah and its political subdivision Millard County as it pertains to the highway located in Millard County known as Clear Lake Road; County Road Number: MC220; State Geographic Information Database (SGID) Road Identification Number: RD141193. Total road length is 19.59 miles more or less.

The reason for this Acknowledgment and Notice of Acknowledgment includes, but is not limited to, the fact that the road was constructed, mechanically, or by continuous use as a public highway for a period of at least ten years, over public lands not reserved for public uses, prior to the earlier of (a) the October 21, 1976 repeal of R.S. 2477 or (b) the date the servient estate was reserved for public uses.

This Acknowledgment and Notice of Acknowledgment applies only to the segments of the road that traverse land owned by the Bureau of Land Management, United States Department of the Interior, and does not apply to segments of the road that traverse land owned by any other person or entity. The State of Utah and its political subdivisions reserve the right to make further acknowledgments and notices of acknowledgment with regard to road segments that traverse land owned by other entities, including the United States of America, through one or more of its agencies.

A printed copy of a map showing the location of the road in said county is appended hereto as "Attachment 1," a printed copy of representative photos of the road is appended hereto as "Attachment 2," a printed copy of a description of the beginning and ending points of the entire road together with a list of Townships, Ranges and Sections that may be traversed by the road in said county is appended hereto as "Attachment 3," and a printed copy of the Road Centerline Description Cover Page(s) is appended hereto as "Attachment 4." The Appendices listed in "Attachment 4" that contain the actual road centerline descriptions are incorporated herein by reference. Affidavits provided by individuals familiar with the road are appended hereto as "Attachment 5."

A printed copy of this Acknowledgment and Notice of Acknowledgment, together with its Attachments and Appendices, may be viewed and/or obtained at the office of the Utah State Archives.

An electronic copy of this Acknowledgment and Notice of Acknowledgment, together with its Attachments and Appendices, may be viewed and/or downloaded as read-only PDF (Portable Document Format) files via the

Internet at http://recorded2477roads.utah.gov.

The owner of the servient estate in the land underlying the road-segments subject to this Acknowledgment and Notice is believed to be the United States of America through one or more of its agencies. Any of such agencies or any other person with a servient ownership claim or a competing dominant estate right-of-way ownership claim, may file a petition in the State District Court for Salt Lake County for a decision regarding the correctness of this Acknowledgment. A claimant shall file a petition within sixty (60) days after receipt of this Notice.

In Witness Whereof, I, John Harja, the official designee of the Governor of the State of Utah, in conformity to the laws of the State (Utah Code Sections 72-5-308 through 310 inclusive), have caused this Acknowledgment and Notice of Acknowledgment to be made.

Signed by my hand in Salt Lake City, Utah, the 23rd day of April, 2008.

By the Governor's Designee

John Harja

CERTIFICATION

State of Utah)
: ss
County of Salt Lake)

I hereby certify that the signer of the foregoing document, John Harja, is personally known by me, has made a voluntary signature and taken an oath stating that he is the official designee of the Governor of the State of Utah and is authorized to sign this document on the Governor's behalf pursuant to Utah Code Section 72-5-309. He further vouched that, based upon information and belief, the facts alleged therein are true.

Dated this 23rd day of April, 2008.

NOTARY PUBLIC
PAMELA Z. BLACKHAM
5110 State Office Bldg
Salt Lake City, Utah 84114
COMMISSION EXPIRES
May 3, 2011
STATE OF UTAH

Pamela Z. Blackham
Notary Public

00165776
B: 485 P: 548 Fee $0.00
Connie Hansen, Millard Recorder Page 2 of 13
05/14/2008 10:08:44 AM By UT STATE GOVERNOR

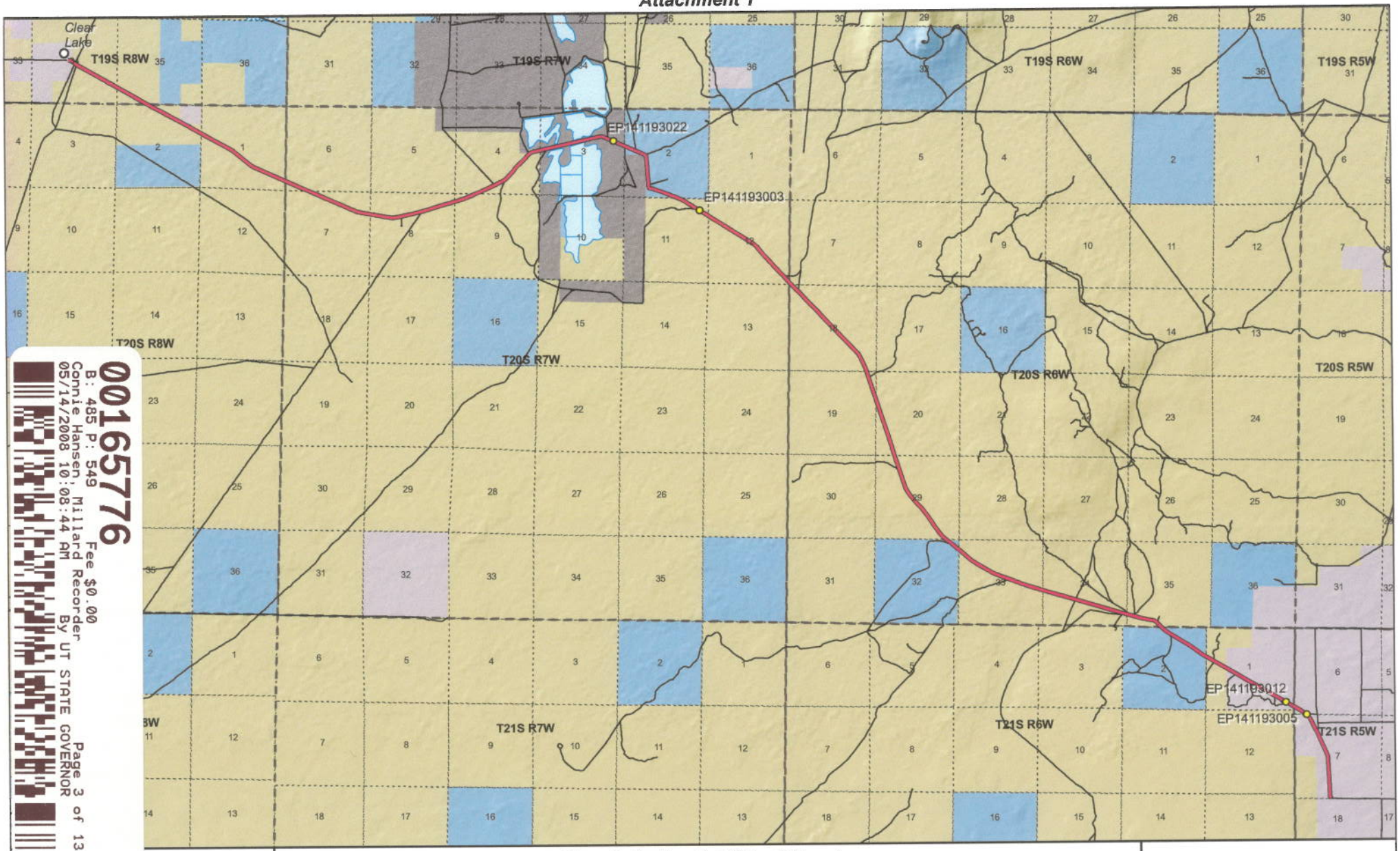

00165776
B: 485 P: 549 Fee $0.00
Connie Hansen, Millard Recorder
05/14/2008 10:08:44 AM By UT STATE GOVERNOR
Page 3 of 13

1:99,341
1 inch equals 1.6 miles

Clear Lake Road - Millard County
SGID RD_ID RD141193

Land Ownership Categories

- BLM
- Private
- SITLA, State Trust Land
- USFS, National Forest
- State Parks and Recreation
- Tribal, Indian Reservation
- NPS, National Park
- Wilderness
- UDWR Wildlife Reserve
- DOD, Military
- State Sovereign Land
- National Recreation Area
- USFWS, Natl. Wildlife Refuge

Transportation Network

- Clear Lake Road
- Other Roads
- Title V: Issued Or Under Consideration By BLM Or County
- Photo Event Point
- Section = 1 Mile

Map prepared by the State of Utah
Automated Geographic Reference Center
Room 5130 State Office Building
Salt Lake City, Utah 84114
Nov 23, 2006

UTAH AGRC

EP141193003

EP141193005

EP141193012

EP141193022

EP000000000

00165776
B: 485 P: 550 Fee $0.00
Connie Hansen, Millard Recorder Page 4 of 13
05/14/2008 10:08:44 AM By UT STATE GOVERNOR

Clear Lake Road - Millard County
SGID RD_ID RD141193

Map prepared by the State of Utah
Automated Geographic Reference Center
Room 5130 State Office Building
Salt Lake City, Utah 84114
November 22, 2006

Attachment 3

Beginning & Ending Points and Township, Range, and Section References For:

Popular Name: Clear Lake Road
County: Millard
County Road Number: MC220
State Geographic Information Database (SGID) Road Identification Number: RD141193.
Total Road Length: 19.59 miles more or less.

Beginning at a point on the road centerline located at 39 degrees 07 minutes 08.79 seconds North Latitude and -112 degrees 44 minutes 20.92 seconds West Longitude, which can be converted to mapping accuracy State Plane Utah Central Zone NAD 83 feet coordinates of X = 1,288,854.6 feet and Y = 6,850,312.4 feet based on the US Survey Foot conversion.

Ending at a point on the road centerline located at 38 degrees 59 minutes 38.85 seconds North Latitude and -112 degrees 27 minutes 31.07 seconds West Longitude, which can be converted to mapping accuracy State Plane Utah Central Zone NAD 83 feet coordinates of X = 1,367,948.8 feet and Y = 6,803,815.0 feet based on the US Survey Foot conversion.

This road may traverse:

Township 19 South Range 8 West, Section(s) 34,35, Salt Lake Base & Meridian
Township 20 South Range 6 West, Section(s) 7,18,19,20,29,32,33,34,35, Salt Lake Base & Meridian
Township 20 South Range 7 West, Section(s) 2,3,4,6,7,8,9,11,12, Salt Lake Base & Meridian
Township 20 South Range 8 West, Section(s) 1,2, Salt Lake Base & Meridian
Township 21 South Range 5 West, Section(s) 6,7, Salt Lake Base & Meridian
Township 21 South Range 6 West, Section(s) 1,2, Salt Lake Base & Meridian
See Attachment 1 above for a cartographic depiction of the course of this road.

00165776
B: 485 P: 551 Fee $0.00
Connie Hansen, Millard Recorder Page 5 of 13
05/14/2008 10:08:44 AM By UT STATE GOVERNOR

Attachment 4
Road Centerline Description Cover Page(s)

Popular Name: Clear Lake Road
County: Millard
County Road Number: MC220
State Geographic Information Database (SGID) Road Identification Number: RD141193.
Total Road Length: 19.59 miles more or less.

Centerline Descriptions Of Road-Segments That Cross Over Federally Owned Land, Derived From Global Positioning System Data And Cross-checked against USGS Digital Orthophoto Quadrangles Compiled By The Utah Automated Geographic Reference Center And Entered Into The State Geographic Information Database (SGID).

Road-Segments Listed by SGID Road Identification Number (RD_ID)	Road-Segment Numbers	Believed Ownership Of Servient Estate	Approximate Segment Length	See Attached Appendix
RD141193	001	PVT	0.06 Miles	(not shown)
RD141193	002	BLM	1.47 Miles	A
RD141193	003	PVT	0.05 Miles	(not shown)
RD141193	004	BLM	4.6 Miles	B
RD141193	005	ST	2.19 Miles	(not shown)
RD141193	006	BLM	5.34 Miles	C
RD141193	007	ST	0.18 Miles	(not shown)
RD141193	008	BLM	2.6 Miles	D
RD141193	009	ST	0.64 Miles	(not shown)
RD141193	010	BLM	0.28 Miles	E
RD141193	011	PVT	2.16 Miles	(not shown)
		Total Road Length	19.59	————

*** Indicates that a Title V permit will be requested, is in process, or has been issued.**
† Indicates that road-segments crossing Forest Service land are under consideration by the state and county as of the date of this Acknowledgment and Notice of Acknowledgment.

00165776
B: 485 P: 552 Fee $0.00
Connie Hansen, Millard Recorder Page 6 of 13
05/14/2008 10:08:44 AM By UT STATE GOVERNOR

Attachment 5

00165776
B: 485 P: 553 Fee $0.00
Connie Hansen, Millard Recorder Page 7 of 13
05/14/2008 10:08:44 AM By UT STATE GOVERNOR

AFFIDAVIT OF WILLIAM THAYNE HENRIE

CLEAR LAKE ROAD

MILLARD COUNTY, UTAH

ROAD NUMBER MC220

State of Utah)
: ss.
County of Millard)

WILLIAM THAYNE HENRIE, being first duly sworn, deposes and states as follows:

1. I am an adult competent to testify about the matters set forth below based upon my personal knowledge. I currently reside in Millard County, Utah. I have lived in Millard County for fifty-eight years. I have been an employee of the Millard County Road Department since June of 1990, have been the Road Department Supervisor from January 1993 to the present and have participated in maintenance of the road during that time.

2. I have traveled and am familiar with a road in Millard County known as Clear Lake Road. I am also familiar with the land the road traverses. When I first used and observed the road in the 1950s, it followed the same route as in 2006 when I last observed it. Attached is a Millard County map showing Clear Lake Road. To the best of my knowledge and based upon my use of and familiarity with this road and the land it traverses, the location and route of the road are correctly illustrated on the attached map.

3. I am informed that the County also identifies this road according to the road number listed above.

4. I have observed that the road has been open to the public for all to use, to come and go as they pleased, since at least as early as the 1950s and continuing through 1976 to the present. Throughout this time period I have observed travel on the road by means of cars, trucks, recreational vehicles, and pickup trucks. Throughout this time period, the road has been used daily for more than ten continuous years prior to 1976, and is presently used daily.

00165776
B: 485 P: 554 Fee $0.00
Connie Hansen, Millard Recorder
05/14/2008 10:08:44 AM By UT STATE GOVERNOR

5. Throughout the time period from the 1950s to the present, I have used the road myself for camping, gathering fire wood, hunting, rock hounding, participating in search and rescue efforts and recreation.

6. Throughout the time period described in the previous paragraph, I have observed other vehicles from the general public using the road at various times for the uses described in the previous paragraph, plus mining, prospecting for minerals, livestock operations, farming, trapping, tourism, government access, picnicking, hiking and sightseeing.

7. It is also the reputation in the community that this road has been open to the public for all to use, to come and go as they pleased, since at least as early as the early 1900s and continuing through 1976 to the present, for the uses described in the previous paragraphs.

8. Prior to 1976 I observed graders and other maintenance equipment performing maintenance and construction activities on the road. Maintenance on the road has been performed since 1955 by the Millard County Road Department.

DATED this 5 day of December, 2006.

WILLIAM THAYNE HENRIE

SUBSCRIBED AND SWORN to before me this 5th day of December, 2006.

Notary Public
GLORIA SCHRADER
5110 State Office Bldg.
Salt Lake City, UT 84114-2477
My Commission Expires
October 10, 2008
State of Utah

Gloria Schrader
NOTARY PUBLIC

00165776
B: 485 P: 555 Fee $0.00
Connie Hansen, Millard Recorder Page 9 of 13
05/14/2008 10:08:44 AM By UT STATE GOVERNOR

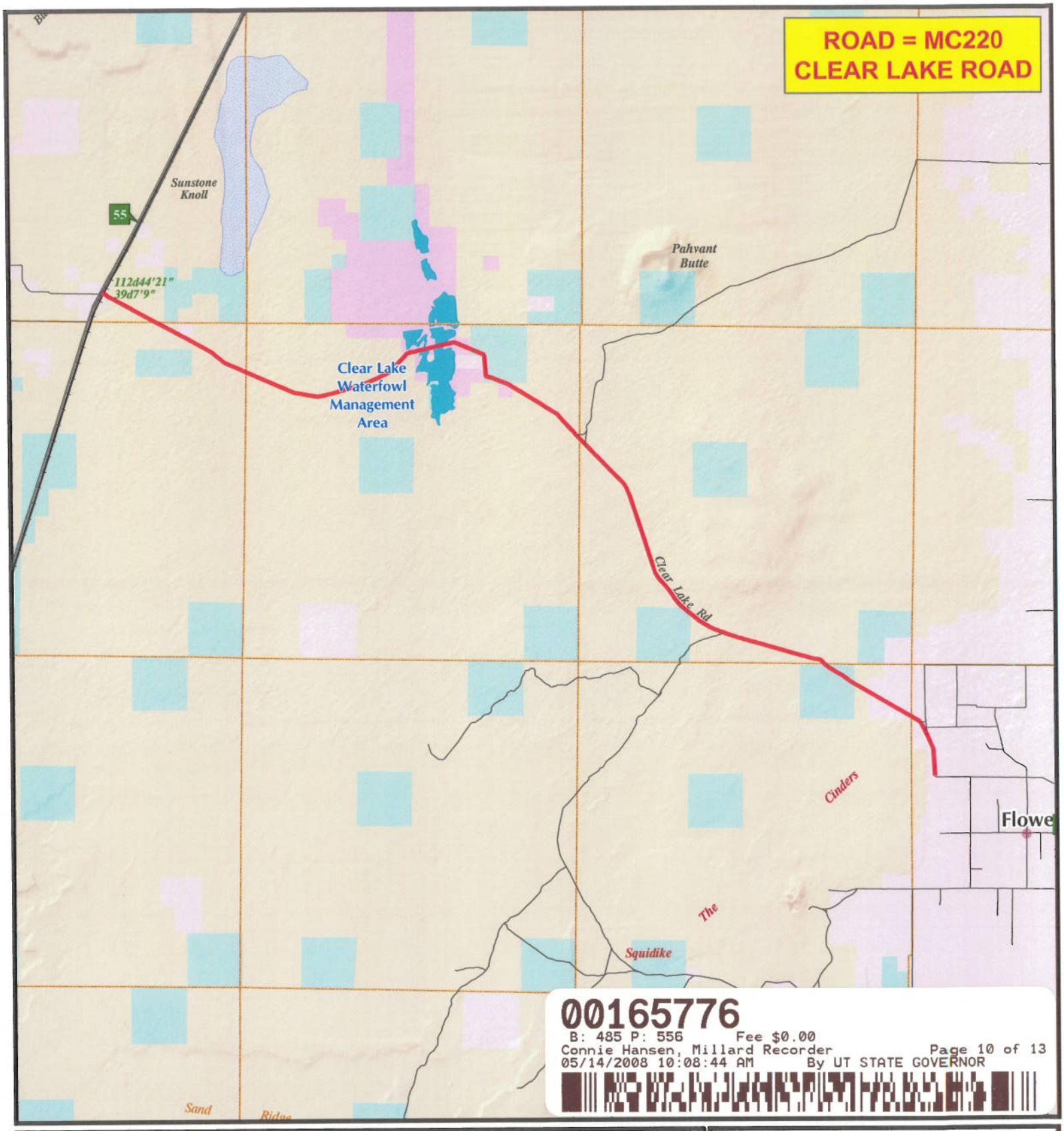

00165776
B: 485 P: 556 Fee $0.00
Connie Hansen, Millard Recorder Page 10 of 13
05/14/2008 10:08:44 AM By UT STATE GOVERNOR

M I L L A R D C O U N T Y

B Class Road of Interest

- Interstate
- Highway Major
- Highway Minor
- B Class Road
- Unimproved Road
- County Border
- River
- Cities / Towns
- Lakes
- Lakes - Intermittent
- Township & Range Line
- Forest Service Lands
- BLM Lands
- State Trust Lands
- Private Lands

0.50.25 0 0.5
Miles

N W E S

Map Printed: 11/30/06

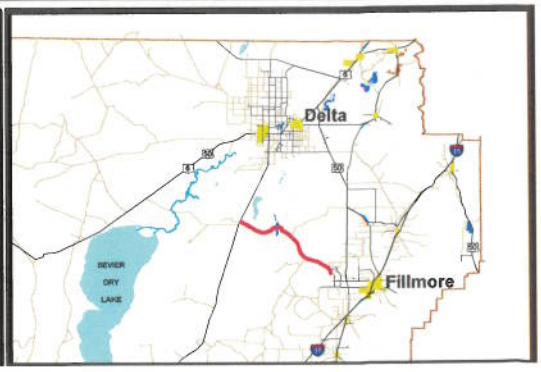

AFFIDAVIT OF JOHN LARSEN

CLEAR LAKE ROAD

MILLARD COUNTY, UTAH

ROAD NUMBER MC220

State of Utah)
: ss
County of Millard)

JOHN LARSEN, being first duly sworn, deposes and states as follows:

1. I am an adult competent to testify about the matters set forth below based upon my personal knowledge. I currently reside in Millard County, Utah. I have lived in Millard County for forty-six years. I have been an employee of the Millard County Road Department since June 1980 to present and have participated in maintenance of the road during that time.

2. I have traveled and am familiar with a road in Millard County known as the Clear Lake Road. I am also familiar with the land the road traverses. When I first used and observed the road in the early 1960s, it followed the same route as in 2006 when I last observed it. Attached is a Millard County map showing Clear Lake Road. To the best of my knowledge and based upon my use of and familiarity with this road and the land it traverses, the location and route of the road are correctly illustrated on the attached map.

3. I am informed that the County also identifies this road according to the road number listed above.

4. I have observed that the road has been open to the public for all to use, to come and go as they pleased, since at least as early as the early 1960s and continuing through 1976 to the present. Throughout this time period I have observed travel on the road by various means, including cars, trucks, recreational vehicles, and pickup trucks. Throughout this time period, the road has been used daily for more than ten continuous years prior to 1976, and is presently used

00165776
B: 485 P: 557 Fee $0.00
Connie Hansen, Millard Recorder
05/14/2008 10:08:44 AM By UT STATE GOVERNOR

daily.

5. Throughout the time period from the early 1960s to the present, I have used the road myself for the following uses: hunting, camping, gathering fire wood, and recreation.

6. Throughout the time period described in the previous paragraph, I observed other vehicles from the general public using the road at various times for the uses described in the previous paragraph, plus the following uses: Mining, prospecting for minerals, livestock operations, farming, trapping, tourism, government access, picnicking, hiking and sightseeing.

7. It is also the reputation in the community that this road has been open to the public for all to use, to come and go as they pleased, since at least as early as 1900 and continuing through 1976 to the present, for the uses described in the previous paragraphs.

8. Prior to 1976, I observed the graded surface of the road and have personally graded the road since 1980.

DATED this 4 day of December, 2006.

John Larsen

JOHN LARSEN

SUBSCRIBED AND SWORN to before me this 4th day of December, 2006.

Notary Public
GLORIA SCHRADER
5110 State Office Bldg.
Salt Lake City, UT 84114-2477
My Commission Expires
October 10, 2008
State of Utah

Gloria Schrader

NOTARY PUBLIC

00165776
B: 485 P: 558 Fee $0.00
Connie Hansen, Millard Recorder
05/14/2008 10:08:44 AM By UT STATE GOVERNOR

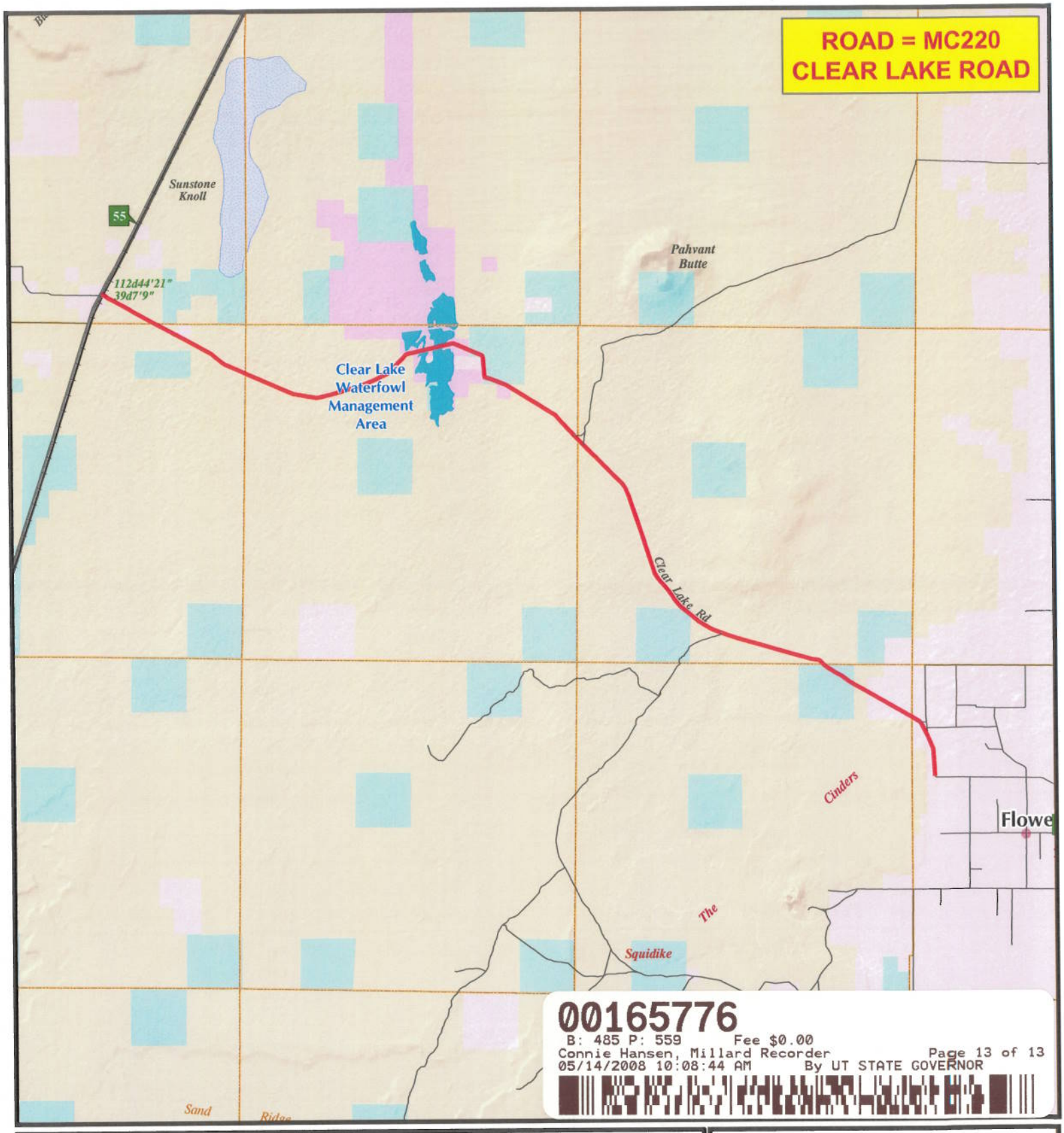

00165776
B: 485 P: 559 Fee $0.00
Connie Hansen, Millard Recorder Page 13 of 13
05/14/2008 10:08:44 AM By UT STATE GOVERNOR

MILLARD COUNTY

B Class Road of Interest

- Interstate
- Highway Major
- Highway Minor
- B Class Road
- Unimproved Road
- County Border
- River
- Cities / Towns
- Lakes
- Lakes - Intermittent
- Township & Range Line
- Forest Service Lands
- BLM Lands
- State Trust Lands
- Private Lands

0.50.25 0 0.5
Miles

N W E S

Map Printed: 11/30/06

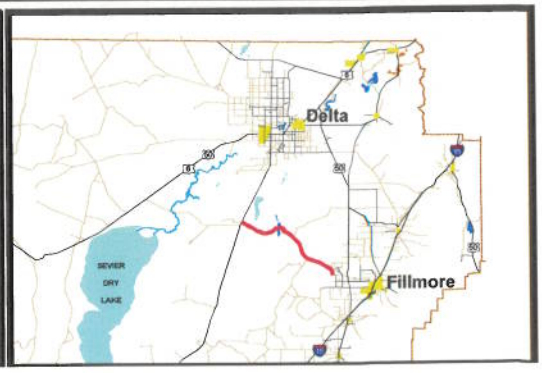

Appendix A to Attachment 4

Popular Name: Clear Lake Road
County: Millard
County Road Number: MC220
State Geographic Information Database (SGID) Road Identification Number: RD141193.
Road-Segment Number: 002
Road-Segment Length: 1.47 miles more or less.
Believed owner of the land underlying this road-segment is: Bureau of Land Management.

The following description is based upon the geographic coordinate system using the NAD83 Datum. The source is GPS mapping grade data as indicated in the metadata and/or the transportation data model of the State of Utah Geographic Information Database (SGID).

The road-segment itself is the monument that is identified by its physical presence on the land. The location of said physical presence is closely approximated by mapping grade Global Positioning System (GPS) data. Said data are checked against the corresponding gray-scale 1-meter Digital Orthophoto Quadrangles published by the United States Geological Survey (USGS) to verify a reasonable degree of accuracy. In circumstances where accurate satellite signal acquisition is not possible, such as deep, narrow canyons or under a canopy of dense foliage, or where very sharp curves in the road make accuracy questionable, such portions of the road were digitized from the corresponding gray-scale 1-meter Digital Orthophoto Quadrangles published by the United States Geological Survey (USGS).

This road-segment may traverse:
Township 19 South Range 8 West, Section(s) 34,35, Salt Lake Base & Meridian
Township 20 South Range 8 West, Section(s) 2, Salt Lake Base & Meridian

The following description closely approximates the location of the centerline of the physical monument (Clear Lake Road)-- Segment 002 based on mapping grade Global Positioning System (GPS) data as defined above:

Beginning at a point on the road center line located at 39 degrees 07 minutes 08.25 seconds North Latitude and -112 degrees 44 minutes 016.9 seconds West Longitude, which can be converted to mapping accuracy State Plane Utah Central Zone NAD 83 feet coordinates of X = 1,289,169.9 feet and Y = 6,850,253.0 feet; thence the following courses along the said road center line:

thence South 57 Degrees 41 Minutes 04 Seconds East 9.7 feet
thence South 48 Degrees 17 Minutes 25 Seconds East 53.4 feet
thence South 46 Degrees 00 Minutes 18 Seconds East 56.8 feet
thence South 46 Degrees 10 Minutes 27 Seconds East 76.3 feet
thence South 45 Degrees 18 Minutes 13 Seconds East 6 feet
thence South 51 Degrees 29 Minutes 07 Seconds East 92.6 feet
thence South 59 Degrees 31 Minutes 10 Seconds East 18 feet
thence South 59 Degrees 53 Minutes 02 Seconds East 124.4 feet
thence South 61 Degrees 42 Minutes 22 Seconds East 231.7 feet
thence South 61 Degrees 00 Minutes 00 Seconds East 227.3 feet
thence South 61 Degrees 12 Minutes 28 Seconds East 1063.4 feet

thence South 62 Degrees 09 Minutes 43 Seconds East 16 feet
thence South 60 Degrees 29 Minutes 01 Seconds East 31 feet
thence South 60 Degrees 33 Minutes 31 Seconds East 37 feet
thence South 59 Degrees 05 Minutes 07 Seconds East 38 feet
thence South 60 Degrees 36 Minutes 35 Seconds East 45.7 feet
thence South 60 Degrees 14 Minutes 57 Seconds East 60.3 feet
thence South 60 Degrees 31 Minutes 28 Seconds East 68 feet
thence South 60 Degrees 25 Minutes 39 Seconds East 71.1 feet
thence South 60 Degrees 29 Minutes 48 Seconds East 75.3 feet
thence South 60 Degrees 28 Minutes 16 Seconds East 79.8 feet
thence South 60 Degrees 06 Minutes 43 Seconds East 83.5 feet
thence South 60 Degrees 35 Minutes 10 Seconds East 85.4 feet
thence South 60 Degrees 15 Minutes 52 Seconds East 87.2 feet
thence South 56 Degrees 07 Minutes 03 Seconds East 84.1 feet
thence South 60 Degrees 53 Minutes 18 Seconds East 410.2 feet
thence South 60 Degrees 54 Minutes 11 Seconds East 2207 feet
thence South 60 Degrees 53 Minutes 09 Seconds East 171 feet
thence South 60 Degrees 29 Minutes 31 Seconds East 70 feet
thence South 68 Degrees 21 Minutes 18 Seconds East 23.7 feet
thence South 61 Degrees 45 Minutes 49 Seconds East 21.3 feet
thence South 60 Degrees 59 Minutes 37 Seconds East 21.4 feet
thence South 61 Degrees 03 Minutes 17 Seconds East 28.2 feet
thence South 62 Degrees 45 Minutes 03 Seconds East 34 feet
thence South 61 Degrees 51 Minutes 38 Seconds East 35.8 feet
thence South 60 Degrees 54 Minutes 52 Seconds East 32.8 feet
thence South 60 Degrees 05 Minutes 32 Seconds East 30 feet
thence South 61 Degrees 54 Minutes 38 Seconds East 27.6 feet
thence South 61 Degrees 41 Minutes 35 Seconds East 24.7 feet
thence South 62 Degrees 00 Minutes 10 Seconds East 29.1 feet
thence South 62 Degrees 52 Minutes 49 Seconds East 39.2 feet
thence South 61 Degrees 39 Minutes 53 Seconds East 52.7 feet
thence South 61 Degrees 29 Minutes 34 Seconds East 59.9 feet
thence South 61 Degrees 59 Minutes 02 Seconds East 67.1 feet
thence South 62 Degrees 29 Minutes 53 Seconds East 74.6 feet
thence South 61 Degrees 53 Minutes 15 Seconds East 77.2 feet
thence South 61 Degrees 53 Minutes 15 Seconds East 77.2 feet
thence South 61 Degrees 48 Minutes 51 Seconds East 74.3 feet
thence South 62 Degrees 04 Minutes 29 Seconds East 70.8 feet
thence South 60 Degrees 47 Minutes 48 Seconds East 68.6 feet
thence South 61 Degrees 52 Minutes 15 Seconds East 67.5 feet
thence South 61 Degrees 42 Minutes 56 Seconds East 66.5 feet
thence South 61 Degrees 24 Minutes 31 Seconds East 68.6 feet
thence South 61 Degrees 59 Minutes 06 Seconds East 71.9 feet
thence South 61 Degrees 46 Minutes 50 Seconds East 68.7 feet
thence South 59 Degrees 42 Minutes 49 Seconds East 69 feet
thence South 63 Degrees 00 Minutes 38 Seconds East 80.9 feet
thence South 61 Degrees 23 Minutes 50 Seconds East 86.2 feet
thence South 62 Degrees 00 Minutes 10 Seconds East 87.2 feet
thence South 60 Degrees 42 Minutes 57 Seconds East 89 feet

thence South 61 Degrees 54 Minutes 20 Seconds East 91.8 feet
thence South 62 Degrees 32 Minutes 42 Seconds East 91.6 feet
thence South 60 Degrees 59 Minutes 26 Seconds East 91.8 feet
thence South 61 Degrees 16 Minutes 28 Seconds East 71.7 feet more or less to **the ending point at:** 39 degrees 06 minutes 31.59 seconds North Latitude and -112 degrees 42 minutes 50.64 seconds West Longitude, which can be converted to mapping accuracy State Plane Utah Central Zone NAD 83 feet coordinates of X = 1,295,917.8 feet and Y = 6,846,451.7 feet.

Appendix B to Attachment 4

Popular Name: Clear Lake Road
County: Millard
County Road Number: MC220
State Geographic Information Database (SGID) Road Identification Number: RD141193.
Road-Segment Number: 004
Road-Segment Length: 4.6 miles more or less.
Believed owner of the land underlying this road-segment is: Bureau of Land Management.

The following description is based upon the geographic coordinate system using the NAD83 Datum. The source is GPS mapping grade data as indicated in the metadata and/or the transportation data model of the State of Utah Geographic Information Database (SGID).

The road-segment itself is the monument that is identified by its physical presence on the land. The location of said physical presence is closely approximated by mapping grade Global Positioning System (GPS) data. Said data are checked against the corresponding gray-scale 1-meter Digital Orthophoto Quadrangles published by the United States Geological Survey (USGS) to verify a reasonable degree of accuracy. In circumstances where accurate satellite signal acquisition is not possible, such as deep, narrow canyons or under a canopy of dense foliage, or where very sharp curves in the road make accuracy questionable, such portions of the road were digitized from the corresponding gray-scale 1-meter Digital Orthophoto Quadrangles published by the United States Geological Survey (USGS).

This road-segment may traverse:
Township 20 South Range 7 West, Section(s) 4,6,7,8,9, Salt Lake Base & Meridian
Township 20 South Range 8 West, Section(s) 1,2, Salt Lake Base & Meridian

The following description closely approximates the location of the centerline of the physical monument (Clear Lake Road)-- Segment 004 based on mapping grade Global Positioning System (GPS) data as defined above:

Beginning at a point on the road center line located at 39 degrees 06 minutes 30.32 seconds North Latitude and -112 degrees 42 minutes 47.57 seconds West Longitude, which can be converted to mapping accuracy State Plane Utah Central Zone NAD 83 feet coordinates of X = 1,296,158.1 feet and Y = 6,846,320.1 feet; thence the following courses along the said road center line:

thence South 61 Degrees 21 Minutes 09 Seconds East 35.2 feet
thence South 61 Degrees 42 Minutes 37 Seconds East 87.1 feet
thence South 61 Degrees 27 Minutes 20 Seconds East 88.4 feet
thence South 61 Degrees 26 Minutes 21 Seconds East 76.8 feet
thence South 61 Degrees 18 Minutes 53 Seconds East 55.5 feet
thence South 48 Degrees 46 Minutes 19 Seconds East 15.3 feet
thence South 60 Degrees 56 Minutes 14 Seconds East 843.7 feet
thence South 60 Degrees 56 Minutes 50 Seconds East 2009.9 feet
thence South 57 Degrees 44 Minutes 55 Seconds East 275.6 feet
thence South 50 Degrees 03 Minutes 19 Seconds East 647 feet
thence South 49 Degrees 54 Minutes 47 Seconds East 716 feet

thence South 56 Degrees 10 Minutes 52 Seconds East 253.3 feet
thence South 64 Degrees 55 Minutes 07 Seconds East 391.9 feet
thence South 66 Degrees 05 Minutes 37 Seconds East 864.2 feet
thence South 66 Degrees 28 Minutes 45 Seconds East 954.5 feet
thence South 66 Degrees 28 Minutes 46 Seconds East 1298.1 feet
thence South 66 Degrees 29 Minutes 51 Seconds East 61 feet
thence South 65 Degrees 02 Minutes 02 Seconds East 58.4 feet
thence South 65 Degrees 57 Minutes 45 Seconds East 60.5 feet
thence South 66 Degrees 00 Minutes 28 Seconds East 63 feet
thence South 66 Degrees 57 Minutes 47 Seconds East 52.2 feet
thence South 67 Degrees 33 Minutes 09 Seconds East 11 feet
thence South 65 Degrees 37 Minutes 36 Seconds East 66.8 feet
thence South 65 Degrees 37 Minutes 13 Seconds East 71.5 feet
thence South 66 Degrees 25 Minutes 01 Seconds East 75.4 feet
thence South 66 Degrees 07 Minutes 12 Seconds East 77.7 feet
thence South 66 Degrees 56 Minutes 53 Seconds East 78.6 feet
thence South 66 Degrees 11 Minutes 44 Seconds East 78.7 feet
thence South 66 Degrees 19 Minutes 04 Seconds East 81.5 feet
thence South 66 Degrees 39 Minutes 41 Seconds East 83.5 feet
thence South 65 Degrees 59 Minutes 10 Seconds East 86.1 feet
thence South 66 Degrees 44 Minutes 10 Seconds East 87 feet
thence South 66 Degrees 12 Minutes 24 Seconds East 85.2 feet
thence South 65 Degrees 51 Minutes 35 Seconds East 83.3 feet
thence South 65 Degrees 54 Minutes 52 Seconds East 85 feet
thence South 66 Degrees 00 Minutes 45 Seconds East 81.4 feet
thence South 66 Degrees 05 Minutes 52 Seconds East 78.4 feet
thence South 66 Degrees 45 Minutes 25 Seconds East 78 feet
thence South 66 Degrees 48 Minutes 18 Seconds East 74.1 feet
thence South 67 Degrees 08 Minutes 22 Seconds East 71.7 feet
thence South 66 Degrees 34 Minutes 22 Seconds East 74.2 feet
thence South 65 Degrees 45 Minutes 21 Seconds East 75 feet
thence South 65 Degrees 22 Minutes 55 Seconds East 71.6 feet
thence South 65 Degrees 22 Minutes 17 Seconds East 66.9 feet
thence South 65 Degrees 24 Minutes 58 Seconds East 70.2 feet
thence South 65 Degrees 34 Minutes 57 Seconds East 73 feet
thence South 67 Degrees 14 Minutes 15 Seconds East 74.5 feet
thence South 66 Degrees 54 Minutes 21 Seconds East 74.4 feet
thence South 67 Degrees 21 Minutes 42 Seconds East 67.3 feet
thence South 67 Degrees 01 Minutes 29 Seconds East 61.4 feet
thence South 65 Degrees 43 Minutes 19 Seconds East 67.8 feet
thence South 66 Degrees 25 Minutes 42 Seconds East 65.7 feet
thence South 67 Degrees 26 Minutes 21 Seconds East 59.1 feet
thence South 67 Degrees 48 Minutes 48 Seconds East 55.8 feet
thence South 66 Degrees 10 Minutes 07 Seconds East 55.4 feet
thence South 65 Degrees 56 Minutes 28 Seconds East 38.2 feet
thence South 65 Degrees 26 Minutes 24 Seconds East 59.3 feet
thence South 65 Degrees 59 Minutes 57 Seconds East 67 feet
thence South 65 Degrees 41 Minutes 42 Seconds East 47.3 feet
thence South 60 Degrees 33 Minutes 31 Seconds East 5.3 feet

thence South 67 Degrees 55 Minutes 24 Seconds East 6 feet
thence South 65 Degrees 51 Minutes 35 Seconds East 23.8 feet
thence South 65 Degrees 31 Minutes 42 Seconds East 32.9 feet
thence South 65 Degrees 51 Minutes 35 Seconds East 39.6 feet
thence South 65 Degrees 42 Minutes 28 Seconds East 51.2 feet
thence South 66 Degrees 41 Minutes 26 Seconds East 65.5 feet
thence South 66 Degrees 06 Minutes 51 Seconds East 67.3 feet
thence South 65 Degrees 57 Minutes 02 Seconds East 68.4 feet
thence South 66 Degrees 17 Minutes 19 Seconds East 72.6 feet
thence South 68 Degrees 16 Minutes 03 Seconds East 74.3 feet
thence South 69 Degrees 50 Minutes 16 Seconds East 73.2 feet
thence South 71 Degrees 22 Minutes 44 Seconds East 72.8 feet
thence South 73 Degrees 54 Minutes 02 Seconds East 79 feet
thence South 76 Degrees 35 Minutes 29 Seconds East 84.4 feet
thence South 79 Degrees 23 Minutes 05 Seconds East 84.9 feet
thence South 79 Degrees 31 Minutes 48 Seconds East 82.5 feet
thence South 78 Degrees 54 Minutes 17 Seconds East 83 feet
thence South 79 Degrees 25 Minutes 05 Seconds East 86.9 feet
thence South 79 Degrees 48 Minutes 44 Seconds East 90.1 feet
thence South 80 Degrees 04 Minutes 18 Seconds East 92.4 feet
thence South 80 Degrees 13 Minutes 38 Seconds East 95.6 feet
thence South 79 Degrees 59 Minutes 56 Seconds East 29.3 feet
thence South 80 Degrees 07 Minutes 16 Seconds East 68.7 feet
thence South 79 Degrees 55 Minutes 50 Seconds East 98.4 feet
thence South 80 Degrees 10 Minutes 20 Seconds East 97 feet
thence South 80 Degrees 14 Minutes 57 Seconds East 94 feet
thence South 80 Degrees 35 Minutes 39 Seconds East 87.6 feet
thence South 79 Degrees 52 Minutes 30 Seconds East 54.4 feet
thence South 80 Degrees 10 Minutes 44 Seconds East 9.3 feet
thence South 78 Degrees 02 Minutes 20 Seconds East 7.7 feet
thence South 83 Degrees 29 Minutes 08 Seconds East 30.4 feet
thence South 79 Degrees 28 Minutes 50 Seconds East 45.4 feet
thence South 79 Degrees 42 Minutes 23 Seconds East 51.7 feet
thence South 79 Degrees 34 Minutes 15 Seconds East 51.1 feet
thence South 80 Degrees 46 Minutes 44 Seconds East 49.6 feet
thence South 80 Degrees 39 Minutes 33 Seconds East 50.9 feet
thence South 79 Degrees 54 Minutes 11 Seconds East 52.7 feet
thence South 80 Degrees 57 Minutes 17 Seconds East 54.5 feet
thence South 77 Degrees 14 Minutes 04 Seconds East 56.6 feet
thence South 81 Degrees 34 Minutes 55 Seconds East 58.4 feet
thence South 79 Degrees 29 Minutes 43 Seconds East 73.5 feet
thence South 80 Degrees 17 Minutes 44 Seconds East 73.6 feet
thence South 81 Degrees 14 Minutes 04 Seconds East 70.8 feet
thence South 81 Degrees 06 Minutes 53 Seconds East 45.2 feet
thence South 78 Degrees 59 Minutes 37 Seconds East 15.1 feet
thence South 75 Degrees 17 Minutes 07 Seconds East 13.9 feet
thence South 85 Degrees 45 Minutes 57 Seconds East 20.7 feet
thence South 85 Degrees 29 Minutes 24 Seconds East 31.3 feet
thence South 83 Degrees 45 Minutes 04 Seconds East 48.9 feet

thence South 88 Degrees 32 Minutes 09 Seconds East 53.2 feet
thence North 86 Degrees 37 Minutes 07 Seconds East 30.6 feet
thence North 77 Degrees 48 Minutes 27 Seconds East 6.4 feet
thence North 85 Degrees 14 Minutes 26 Seconds East 25.3 feet
thence North 84 Degrees 51 Minutes 07 Seconds East 38.9 feet
thence North 82 Degrees 43 Minutes 24 Seconds East 45.9 feet
thence North 80 Degrees 37 Minutes 17 Seconds East 47.8 feet
thence North 79 Degrees 30 Minutes 34 Seconds East 42.7 feet
thence North 77 Degrees 39 Minutes 13 Seconds East 25.2 feet
thence North 84 Degrees 10 Minutes 07 Seconds East 10.2 feet
thence North 79 Degrees 11 Minutes 00 Seconds East 32.4 feet
thence North 78 Degrees 42 Minutes 13 Seconds East 46.5 feet
thence North 78 Degrees 38 Minutes 50 Seconds East 56.5 feet
thence North 78 Degrees 56 Minutes 28 Seconds East 59.8 feet
thence North 77 Degrees 16 Minutes 12 Seconds East 39.6 feet
thence North 74 Degrees 10 Minutes 19 Seconds East 6.1 feet
thence North 84 Degrees 30 Minutes 06 Seconds East 7.2 feet
thence North 78 Degrees 09 Minutes 41 Seconds East 16.4 feet
thence North 78 Degrees 52 Minutes 42 Seconds East 52.4 feet
thence North 78 Degrees 50 Minutes 37 Seconds East 64.5 feet
thence North 77 Degrees 37 Minutes 10 Seconds East 72.1 feet
thence North 77 Degrees 16 Minutes 27 Seconds East 76.3 feet
thence North 78 Degrees 06 Minutes 35 Seconds East 80.1 feet
thence North 76 Degrees 49 Minutes 16 Seconds East 82.5 feet
thence North 76 Degrees 46 Minutes 00 Seconds East 86.5 feet
thence North 77 Degrees 29 Minutes 04 Seconds East 90 feet
thence North 76 Degrees 26 Minutes 38 Seconds East 93 feet
thence North 76 Degrees 22 Minutes 35 Seconds East 95.4 feet
thence North 76 Degrees 27 Minutes 20 Seconds East 97.4 feet
thence North 75 Degrees 50 Minutes 31 Seconds East 100 feet
thence North 75 Degrees 20 Minutes 17 Seconds East 99.2 feet
thence North 74 Degrees 49 Minutes 34 Seconds East 98.5 feet
thence North 74 Degrees 20 Minutes 45 Seconds East 86.8 feet
thence North 74 Degrees 36 Minutes 55 Seconds East 56.8 feet
thence North 75 Degrees 39 Minutes 35 Seconds East 21.6 feet
thence North 75 Degrees 16 Minutes 31 Seconds East 11.9 feet
thence North 76 Degrees 53 Minutes 30 Seconds East 7.4 feet
thence North 74 Degrees 13 Minutes 29 Seconds East 38.1 feet
thence North 75 Degrees 07 Minutes 18 Seconds East 67.8 feet
thence North 72 Degrees 48 Minutes 02 Seconds East 73.4 feet
thence North 73 Degrees 43 Minutes 02 Seconds East 77.5 feet
thence North 73 Degrees 54 Minutes 21 Seconds East 83.2 feet
thence North 74 Degrees 25 Minutes 20 Seconds East 88.4 feet
thence North 73 Degrees 18 Minutes 23 Seconds East 93 feet
thence North 72 Degrees 55 Minutes 20 Seconds East 96.6 feet
thence North 73 Degrees 20 Minutes 24 Seconds East 94.4 feet
thence North 73 Degrees 13 Minutes 19 Seconds East 87.9 feet
thence North 73 Degrees 25 Minutes 05 Seconds East 85.5 feet
thence North 73 Degrees 56 Minutes 21 Seconds East 82.2 feet

thence North 72 Degrees 36 Minutes 32 Seconds East 88.2 feet
thence North 72 Degrees 56 Minutes 00 Seconds East 85.3 feet
thence North 72 Degrees 38 Minutes 38 Seconds East 81.7 feet
thence North 72 Degrees 47 Minutes 50 Seconds East 81.3 feet
thence North 74 Degrees 32 Minutes 48 Seconds East 77.8 feet
thence North 73 Degrees 04 Minutes 41 Seconds East 88.3 feet
thence North 73 Degrees 30 Minutes 51 Seconds East 76.5 feet
thence North 73 Degrees 45 Minutes 02 Seconds East 28.7 feet
thence North 74 Degrees 26 Minutes 27 Seconds East 11.2 feet
thence North 72 Degrees 50 Minutes 15 Seconds East 45.3 feet
thence North 73 Degrees 45 Minutes 02 Seconds East 69.3 feet
thence North 73 Degrees 01 Minutes 08 Seconds East 81.2 feet
thence North 73 Degrees 04 Minutes 41 Seconds East 88.3 feet
thence North 73 Degrees 22 Minutes 01 Seconds East 87.5 feet
thence North 73 Degrees 14 Minutes 57 Seconds East 92.7 feet
thence North 72 Degrees 43 Minutes 05 Seconds East 77.5 feet
thence North 73 Degrees 03 Minutes 03 Seconds East 33.2 feet
thence North 72 Degrees 26 Minutes 32 Seconds East 100.7 feet
thence North 72 Degrees 57 Minutes 36 Seconds East 98 feet
thence North 73 Degrees 43 Minutes 20 Seconds East 91.8 feet
thence North 73 Degrees 42 Minutes 45 Seconds East 67.9 feet
thence North 70 Degrees 05 Minutes 02 Seconds East 30.3 feet
thence North 70 Degrees 50 Minutes 34 Seconds East 14.2 feet
thence North 72 Degrees 59 Minutes 48 Seconds East 6.9 feet
thence North 71 Degrees 32 Minutes 35 Seconds East 21.1 feet
thence North 72 Degrees 42 Minutes 18 Seconds East 24.7 feet
thence North 69 Degrees 08 Minutes 23 Seconds East 30.8 feet
thence North 79 Degrees 46 Minutes 11 Seconds East 13.3 feet
thence North 71 Degrees 15 Minutes 39 Seconds East 33.2 feet
thence North 71 Degrees 54 Minutes 17 Seconds East 46.2 feet
thence North 68 Degrees 41 Minutes 02 Seconds East 53.1 feet
thence North 69 Degrees 58 Minutes 25 Seconds East 55.4 feet
thence North 67 Degrees 04 Minutes 33 Seconds East 8.5 feet
thence North 67 Degrees 57 Minutes 40 Seconds East 104.6 feet
thence North 67 Degrees 35 Minutes 58 Seconds East 82.9 feet
thence North 67 Degrees 01 Minutes 59 Seconds East 101.3 feet
thence North 66 Degrees 15 Minutes 44 Seconds East 115.5 feet
thence North 66 Degrees 28 Minutes 38 Seconds East 123.2 feet
thence North 66 Degrees 06 Minutes 51 Seconds East 90.2 feet
thence North 66 Degrees 13 Minutes 06 Seconds East 35.4 feet
thence North 66 Degrees 04 Minutes 29 Seconds East 128.6 feet
thence North 66 Degrees 13 Minutes 36 Seconds East 127.7 feet
thence North 65 Degrees 09 Minutes 29 Seconds East 132.7 feet
thence North 65 Degrees 03 Minutes 23 Seconds East 135.4 feet
thence North 64 Degrees 31 Minutes 35 Seconds East 126.5 feet
thence North 65 Degrees 05 Minutes 52 Seconds East 111.1 feet
thence North 65 Degrees 05 Minutes 06 Seconds East 111.9 feet
thence North 64 Degrees 28 Minutes 37 Seconds East 112.4 feet
thence North 64 Degrees 29 Minutes 06 Seconds East 105.5 feet

thence North 66 Degrees 11 Minutes 16 Seconds East 79.8 feet
thence North 66 Degrees 09 Minutes 20 Seconds East 36.1 feet
thence North 63 Degrees 23 Minutes 27 Seconds East 97 feet
thence North 63 Degrees 27 Minutes 58 Seconds East 100.2 feet
thence North 64 Degrees 00 Minutes 27 Seconds East 86.3 feet
thence North 64 Degrees 56 Minutes 51 Seconds East 97.2 feet
thence North 63 Degrees 25 Minutes 54 Seconds East 83.8 feet
thence North 63 Degrees 46 Minutes 15 Seconds East 26.3 feet
thence North 60 Degrees 31 Minutes 41 Seconds East 16.2 feet
thence North 62 Degrees 34 Minutes 28 Seconds East 15.1 feet
thence North 64 Degrees 15 Minutes 48 Seconds East 52 feet
thence North 63 Degrees 22 Minutes 21 Seconds East 69.6 feet
thence North 63 Degrees 57 Minutes 33 Seconds East 71 feet
thence North 63 Degrees 29 Minutes 44 Seconds East 69.1 feet
thence North 56 Degrees 13 Minutes 49 Seconds East 46.4 feet
thence North 46 Degrees 32 Minutes 36 Seconds East 7.2 feet
thence North 47 Degrees 15 Minutes 34 Seconds East 15.6 feet
thence North 47 Degrees 57 Minutes 28 Seconds East 44.9 feet
thence North 45 Degrees 37 Minutes 47 Seconds East 85.4 feet
thence North 44 Degrees 50 Minutes 24 Seconds East 92.1 feet
thence North 43 Degrees 22 Minutes 11 Seconds East 100.3 feet
thence North 41 Degrees 49 Minutes 39 Seconds East 115.9 feet
thence North 40 Degrees 47 Minutes 43 Seconds East 122.8 feet
thence North 39 Degrees 35 Minutes 50 Seconds East 125.3 feet
thence North 38 Degrees 03 Minutes 30 Seconds East 128.5 feet
thence North 39 Degrees 08 Minutes 02 Seconds East 124.5 feet
thence North 39 Degrees 42 Minutes 39 Seconds East 114.8 feet
thence North 42 Degrees 24 Minutes 18 Seconds East 110.3 feet
thence North 46 Degrees 14 Minutes 38 Seconds East 94.5 feet
thence North 49 Degrees 50 Minutes 07 Seconds East 44 feet
thence North 47 Degrees 38 Minutes 47 Seconds East 22.5 feet
thence North 47 Degrees 00 Minutes 46 Seconds East 40.2 feet
thence North 46 Degrees 53 Minutes 53 Seconds East 48.3 feet
thence North 47 Degrees 38 Minutes 13 Seconds East 58.8 feet
thence North 48 Degrees 16 Minutes 19 Seconds East 67 feet
thence North 45 Degrees 45 Minutes 00 Seconds East 75.7 feet
thence North 43 Degrees 12 Minutes 14 Seconds East 89.1 feet
thence North 40 Degrees 34 Minutes 15 Seconds East 96.8 feet
thence North 39 Degrees 43 Minutes 33 Seconds East 96.4 feet
thence North 39 Degrees 25 Minutes 26 Seconds East 93.4 feet
thence North 40 Degrees 09 Minutes 45 Seconds East 91 feet
thence North 41 Degrees 32 Minutes 00 Seconds East 84.1 feet
thence North 47 Degrees 59 Minutes 22 Seconds East 64.6 feet
thence North 53 Degrees 13 Minutes 35 Seconds East 18.8 feet
thence North 53 Degrees 13 Minutes 35 Seconds East 9.4 feet
thence North 57 Degrees 41 Minutes 25 Seconds East 18.6 feet
thence North 59 Degrees 23 Minutes 34 Seconds East 29.3 feet
thence North 64 Degrees 20 Minutes 58 Seconds East 20.7 feet more or less to **the ending point at:** 39 degrees 06 minutes 14.46 seconds North Latitude and -112 degrees 38 minutes 12.09 seconds

West Longitude, which can be converted to mapping accuracy State Plane Utah Central Zone NAD 83 feet coordinates of X = 1,317,850.1 feet and Y = 6,844,430.3 feet.

Appendix C to Attachment 4

Popular Name: Clear Lake Road
County: Millard
County Road Number: MC220
State Geographic Information Database (SGID) Road Identification Number: RD141193.
Road-Segment Number: 006
Road-Segment Length: 5.34 miles more or less.
Believed owner of the land underlying this road-segment is: Bureau of Land Management.

The following description is based upon the geographic coordinate system using the NAD83 Datum. The source is GPS mapping grade data as indicated in the metadata and/or the transportation data model of the State of Utah Geographic Information Database (SGID).

The road-segment itself is the monument that is identified by its physical presence on the land. The location of said physical presence is closely approximated by mapping grade Global Positioning System (GPS) data. Said data are checked against the corresponding gray-scale 1-meter Digital Orthophoto Quadrangles published by the United States Geological Survey (USGS) to verify a reasonable degree of accuracy. In circumstances where accurate satellite signal acquisition is not possible, such as deep, narrow canyons or under a canopy of dense foliage, or where very sharp curves in the road make accuracy questionable, such portions of the road were digitized from the corresponding gray-scale 1-meter Digital Orthophoto Quadrangles published by the United States Geological Survey (USGS).

This road-segment may traverse:
Township 20 South Range 6 West, Section(s) 7,18,19,20,29,32, Salt Lake Base & Meridian
Township 20 South Range 7 West, Section(s) 11,12, Salt Lake Base & Meridian

The following description closely approximates the location of the centerline of the physical monument (Clear Lake Road)-- Segment 006 based on mapping grade Global Positioning System (GPS) data as defined above:

Beginning at a point on the road center line located at 39 degrees 05 minutes 46.98 seconds North Latitude and -112 degrees 36 minutes 14.74 seconds West Longitude, which can be converted to mapping accuracy State Plane Utah Central Zone NAD 83 feet coordinates of X = 1,327,065.7 feet and Y = 6,841,534.6 feet; thence the following courses along the said road center line:

thence South 67 Degrees 49 Minutes 30 Seconds East 10.3 feet
thence South 68 Degrees 21 Minutes 45 Seconds East 74.6 feet
thence South 67 Degrees 21 Minutes 19 Seconds East 79.1 feet
thence South 65 Degrees 48 Minutes 01 Seconds East 77.5 feet
thence South 64 Degrees 05 Minutes 48 Seconds East 70.6 feet
thence South 61 Degrees 50 Minutes 50 Seconds East 48.9 feet
thence South 59 Degrees 31 Minutes 49 Seconds East 68 feet
thence South 57 Degrees 34 Minutes 59 Seconds East 80.7 feet
thence South 57 Degrees 27 Minutes 50 Seconds East 85.9 feet
thence South 57 Degrees 59 Minutes 49 Seconds East 79.2 feet
thence South 56 Degrees 36 Minutes 51 Seconds East 33.1 feet

thence South 57 Degrees 25 Minutes 11 Seconds East 45.3 feet
thence South 58 Degrees 28 Minutes 37 Seconds East 67.2 feet
thence South 57 Degrees 51 Minutes 12 Seconds East 71.5 feet
thence South 57 Degrees 46 Minutes 09 Seconds East 45.1 feet
thence South 55 Degrees 36 Minutes 33 Seconds East 5.2 feet
thence South 57 Degrees 45 Minutes 16 Seconds East 18.3 feet
thence South 58 Degrees 31 Minutes 24 Seconds East 35.5 feet
thence South 57 Degrees 11 Minutes 35 Seconds East 54.1 feet
thence South 57 Degrees 42 Minutes 14 Seconds East 67 feet
thence South 58 Degrees 33 Minutes 55 Seconds East 74.9 feet
thence South 58 Degrees 11 Minutes 53 Seconds East 79 feet
thence South 57 Degrees 42 Minutes 06 Seconds East 76.7 feet
thence South 57 Degrees 53 Minutes 00 Seconds East 57.5 feet
thence South 58 Degrees 06 Minutes 31 Seconds East 10.5 feet
thence South 55 Degrees 28 Minutes 47 Seconds East 9.2 feet
thence South 56 Degrees 23 Minutes 53 Seconds East 24.1 feet
thence South 61 Degrees 57 Minutes 55 Seconds East 66.4 feet
thence South 58 Degrees 24 Minutes 49 Seconds East 52.2 feet
thence South 57 Degrees 54 Minutes 16 Seconds East 40.4 feet
thence South 55 Degrees 31 Minutes 35 Seconds East 14.4 feet
thence South 57 Degrees 38 Minutes 36 Seconds East 30.4 feet
thence South 57 Degrees 43 Minutes 07 Seconds East 37.8 feet
thence South 58 Degrees 09 Minutes 07 Seconds East 40.7 feet
thence South 57 Degrees 59 Minutes 31 Seconds East 45.4 feet
thence South 58 Degrees 43 Minutes 14 Seconds East 52 feet
thence South 58 Degrees 04 Minutes 32 Seconds East 53.5 feet
thence South 58 Degrees 45 Minutes 37 Seconds East 38.9 feet
thence South 60 Degrees 33 Minutes 34 Seconds East 23.8 feet
thence South 58 Degrees 54 Minutes 51 Seconds East 45.4 feet
thence South 58 Degrees 30 Minutes 20 Seconds East 57.9 feet
thence South 57 Degrees 44 Minutes 15 Seconds East 60.3 feet
thence South 58 Degrees 32 Minutes 42 Seconds East 56.7 feet
thence South 58 Degrees 00 Minutes 14 Seconds East 33.8 feet
thence South 62 Degrees 45 Minutes 06 Seconds East 8.5 feet
thence South 57 Degrees 38 Minutes 36 Seconds East 30.4 feet
thence South 57 Degrees 20 Minutes 06 Seconds East 14.5 feet
thence South 56 Degrees 58 Minutes 59 Seconds East 42.4 feet
thence South 57 Degrees 42 Minutes 14 Seconds East 67 feet
thence South 57 Degrees 42 Minutes 58 Seconds East 61.5 feet
thence South 56 Degrees 57 Minutes 25 Seconds East 60.9 feet
thence South 55 Degrees 49 Minutes 42 Seconds East 59.7 feet
thence South 57 Degrees 56 Minutes 28 Seconds East 66.8 feet
thence South 57 Degrees 08 Minutes 36 Seconds East 69 feet
thence South 58 Degrees 17 Minutes 56 Seconds East 74.3 feet
thence South 58 Degrees 10 Minutes 11 Seconds East 77.1 feet
thence South 57 Degrees 17 Minutes 27 Seconds East 77.1 feet
thence South 58 Degrees 19 Minutes 30 Seconds East 76.2 feet
thence South 58 Degrees 14 Minutes 49 Seconds East 76.7 feet
thence South 57 Degrees 29 Minutes 24 Seconds East 71.4 feet

thence South 58 Degrees 00 Minutes 23 Seconds East 74.9 feet
thence South 58 Degrees 10 Minutes 11 Seconds East 77.1 feet
thence South 57 Degrees 48 Minutes 53 Seconds East 78.2 feet
thence South 57 Degrees 33 Minutes 16 Seconds East 77.6 feet
thence South 58 Degrees 39 Minutes 01 Seconds East 79.4 feet
thence South 57 Degrees 55 Minutes 09 Seconds East 83.9 feet
thence South 57 Degrees 28 Minutes 10 Seconds East 79.3 feet
thence South 56 Degrees 24 Minutes 12 Seconds East 49.4 feet
thence South 56 Degrees 15 Minutes 30 Seconds East 14.7 feet
thence South 58 Degrees 23 Minutes 00 Seconds East 23.6 feet
thence South 57 Degrees 16 Minutes 50 Seconds East 39.1 feet
thence South 58 Degrees 03 Minutes 43 Seconds East 50.4 feet
thence South 58 Degrees 07 Minutes 43 Seconds East 58.5 feet
thence South 57 Degrees 16 Minutes 05 Seconds East 63.8 feet
thence South 57 Degrees 16 Minutes 50 Seconds East 70.4 feet
thence South 58 Degrees 08 Minutes 42 Seconds East 64.7 feet
thence South 57 Degrees 27 Minutes 19 Seconds East 49.6 feet
thence South 58 Degrees 52 Minutes 29 Seconds East 20.8 feet
thence South 58 Degrees 06 Minutes 31 Seconds East 10.5 feet
thence South 58 Degrees 21 Minutes 35 Seconds East 32.9 feet
thence South 56 Degrees 50 Minutes 00 Seconds East 47.6 feet
thence South 57 Degrees 36 Minutes 30 Seconds East 57.7 feet
thence South 56 Degrees 51 Minutes 19 Seconds East 64.9 feet
thence South 57 Degrees 27 Minutes 12 Seconds East 68.4 feet
thence South 58 Degrees 09 Minutes 07 Seconds East 67.8 feet
thence South 57 Degrees 51 Minutes 17 Seconds East 67.3 feet
thence South 57 Degrees 28 Minutes 06 Seconds East 67.2 feet
thence South 57 Degrees 47 Minutes 23 Seconds East 66.5 feet
thence South 57 Degrees 14 Minutes 41 Seconds East 66.2 feet
thence South 58 Degrees 12 Minutes 27 Seconds East 65.5 feet
thence South 57 Degrees 39 Minutes 21 Seconds East 65.1 feet
thence South 58 Degrees 34 Minutes 51 Seconds East 63.7 feet
thence South 57 Degrees 44 Minutes 38 Seconds East 64.6 feet
thence South 58 Degrees 25 Minutes 08 Seconds East 66.5 feet
thence South 58 Degrees 09 Minutes 30 Seconds East 70.9 feet
thence South 57 Degrees 38 Minutes 36 Seconds East 76 feet
thence South 57 Degrees 27 Minutes 43 Seconds East 73.8 feet
thence South 57 Degrees 13 Minutes 10 Seconds East 51.7 feet
thence South 59 Degrees 36 Minutes 17 Seconds East 12.2 feet
thence South 35 Degrees 07 Minutes 44 Seconds East 9.2 feet
thence South 46 Degrees 25 Minutes 40 Seconds East 11.8 feet
thence South 71 Degrees 07 Minutes 31 Seconds East 8 feet
thence South 77 Degrees 37 Minutes 26 Seconds East 13.5 feet
thence South 63 Degrees 44 Minutes 21 Seconds East 24.2 feet
thence South 56 Degrees 55 Minutes 35 Seconds East 33.4 feet
thence South 53 Degrees 19 Minutes 54 Seconds East 36.6 feet
thence South 53 Degrees 47 Minutes 19 Seconds East 42.5 feet
thence South 54 Degrees 05 Minutes 23 Seconds East 51.7 feet
thence South 51 Degrees 54 Minutes 15 Seconds East 56.5 feet

thence South 49 Degrees 21 Minutes 14 Seconds East 52.6 feet
thence South 47 Degrees 44 Minutes 28 Seconds East 43.7 feet
thence South 45 Degrees 18 Minutes 16 Seconds East 41.8 feet
thence South 42 Degrees 54 Minutes 26 Seconds East 49.9 feet
thence South 37 Degrees 53 Minutes 42 Seconds East 52.2 feet
thence South 38 Degrees 38 Minutes 16 Seconds East 36 feet
thence South 34 Degrees 59 Minutes 58 Seconds East 5.2 feet
thence South 37 Degrees 29 Minutes 21 Seconds East 23.9 feet
thence South 38 Degrees 57 Minutes 51 Seconds East 35.7 feet
thence South 38 Degrees 38 Minutes 42 Seconds East 46 feet
thence South 39 Degrees 37 Minutes 06 Seconds East 53.9 feet
thence South 40 Degrees 13 Minutes 47 Seconds East 60.3 feet
thence South 39 Degrees 57 Minutes 41 Seconds East 64.8 feet
thence South 40 Degrees 15 Minutes 02 Seconds East 68.5 feet
thence South 41 Degrees 32 Minutes 25 Seconds East 70.7 feet
thence South 43 Degrees 06 Minutes 57 Seconds East 72.9 feet
thence South 42 Degrees 47 Minutes 57 Seconds East 74.3 feet
thence South 41 Degrees 28 Minutes 01 Seconds East 76.3 feet
thence South 42 Degrees 28 Minutes 38 Seconds East 75.3 feet
thence South 42 Degrees 10 Minutes 13 Seconds East 80.6 feet
thence South 42 Degrees 29 Minutes 20 Seconds East 85 feet
thence South 42 Degrees 16 Minutes 32 Seconds East 87.8 feet
thence South 42 Degrees 27 Minutes 51 Seconds East 89 feet
thence South 42 Degrees 26 Minutes 58 Seconds East 88.5 feet
thence South 43 Degrees 10 Minutes 19 Seconds East 87.3 feet
thence South 42 Degrees 51 Minutes 17 Seconds East 86.9 feet
thence South 42 Degrees 38 Minutes 53 Seconds East 90.1 feet
thence South 43 Degrees 06 Minutes 06 Seconds East 96.6 feet
thence South 43 Degrees 20 Minutes 18 Seconds East 101.5 feet
thence South 42 Degrees 57 Minutes 04 Seconds East 101.7 feet
thence South 43 Degrees 40 Minutes 59 Seconds East 98.4 feet
thence South 43 Degrees 31 Minutes 25 Seconds East 89.6 feet
thence South 42 Degrees 52 Minutes 04 Seconds East 87.3 feet
thence South 43 Degrees 26 Minutes 51 Seconds East 93.1 feet
thence South 43 Degrees 44 Minutes 27 Seconds East 93.5 feet
thence South 43 Degrees 52 Minutes 06 Seconds East 83.3 feet
thence South 43 Degrees 28 Minutes 35 Seconds East 43.6 feet
thence South 42 Degrees 15 Minutes 05 Seconds East 34.9 feet
thence South 42 Degrees 43 Minutes 07 Seconds East 36 feet
thence South 43 Degrees 14 Minutes 23 Seconds East 470.2 feet
thence South 44 Degrees 22 Minutes 16 Seconds East 71.2 feet
thence South 44 Degrees 14 Minutes 24 Seconds East 212.3 feet
thence South 44 Degrees 17 Minutes 44 Seconds East 527.2 feet
thence South 42 Degrees 55 Minutes 06 Seconds East 22.3 feet
thence South 43 Degrees 49 Minutes 59 Seconds East 840.4 feet
thence South 44 Degrees 53 Minutes 11 Seconds East 668 feet
thence South 45 Degrees 18 Minutes 15 Seconds East 250.6 feet
thence South 43 Degrees 57 Minutes 21 Seconds East 1449.4 feet
thence South 43 Degrees 56 Minutes 29 Seconds East 624.3 feet

thence South 44 Degrees 27 Minutes 45 Seconds East 837 feet
thence South 45 Degrees 03 Minutes 26 Seconds East 538.3 feet
thence South 42 Degrees 52 Minutes 40 Seconds East 164.4 feet
thence South 36 Degrees 18 Minutes 09 Seconds East 142.4 feet
thence South 26 Degrees 06 Minutes 01 Seconds East 262.4 feet
thence South 24 Degrees 25 Minutes 40 Seconds East 509.8 feet
thence South 23 Degrees 00 Minutes 25 Seconds East 278.9 feet
thence South 18 Degrees 00 Minutes 50 Seconds East 41 feet
thence South 18 Degrees 14 Minutes 06 Seconds East 353.9 feet
thence South 18 Degrees 14 Minutes 45 Seconds East 1530.7 feet
thence South 18 Degrees 15 Minutes 45 Seconds East 137.3 feet
thence South 18 Degrees 30 Minutes 08 Seconds East 1832.4 feet
thence South 17 Degrees 15 Minutes 25 Seconds East 369.1 feet
thence South 18 Degrees 27 Minutes 24 Seconds East 21.1 feet
thence South 16 Degrees 23 Minutes 41 Seconds East 35.5 feet
thence South 17 Degrees 02 Minutes 45 Seconds East 42.1 feet
thence South 16 Degrees 51 Minutes 40 Seconds East 50.7 feet
thence South 18 Degrees 38 Minutes 00 Seconds East 56.3 feet
thence South 17 Degrees 07 Minutes 31 Seconds East 59 feet
thence South 16 Degrees 51 Minutes 10 Seconds East 59.9 feet
thence South 17 Degrees 42 Minutes 39 Seconds East 63.6 feet
thence South 17 Degrees 39 Minutes 29 Seconds East 66 feet
thence South 18 Degrees 21 Minutes 06 Seconds East 61.4 feet
thence South 17 Degrees 52 Minutes 31 Seconds East 62 feet
thence South 17 Degrees 23 Minutes 08 Seconds East 65.9 feet
thence South 17 Degrees 18 Minutes 32 Seconds East 70.7 feet
thence South 17 Degrees 20 Minutes 59 Seconds East 72.8 feet
thence South 16 Degrees 03 Minutes 43 Seconds East 68.9 feet
thence South 16 Degrees 52 Minutes 06 Seconds East 66.8 feet
thence South 18 Degrees 21 Minutes 52 Seconds East 63.5 feet
thence South 15 Degrees 53 Minutes 48 Seconds East 29.3 feet
thence South 17 Degrees 45 Minutes 04 Seconds East 12 feet
thence South 19 Degrees 04 Minutes 55 Seconds East 17.3 feet
thence South 17 Degrees 20 Minutes 30 Seconds East 21.3 feet
thence South 16 Degrees 49 Minutes 47 Seconds East 31.1 feet
thence South 16 Degrees 27 Minutes 40 Seconds East 36.6 feet
thence South 17 Degrees 02 Minutes 59 Seconds East 38.7 feet
thence South 17 Degrees 13 Minutes 53 Seconds East 39.4 feet
thence South 17 Degrees 11 Minutes 51 Seconds East 46.3 feet
thence South 18 Degrees 02 Minutes 55 Seconds East 51.7 feet
thence South 17 Degrees 26 Minutes 39 Seconds East 36.7 feet
thence South 18 Degrees 05 Minutes 16 Seconds East 18.3 feet
thence South 17 Degrees 34 Minutes 42 Seconds East 56.4 feet
thence South 17 Degrees 13 Minutes 05 Seconds East 58.6 feet
thence South 14 Degrees 34 Minutes 06 Seconds East 59.9 feet
thence South 17 Degrees 27 Minutes 09 Seconds East 60.1 feet
thence South 18 Degrees 44 Minutes 20 Seconds East 58.1 feet
thence South 19 Degrees 21 Minutes 42 Seconds East 38.2 feet
thence South 17 Degrees 06 Minutes 08 Seconds East 18.2 feet

thence South 19 Degrees 13 Minutes 43 Seconds East 12.1 feet
thence South 18 Degrees 24 Minutes 27 Seconds East 18 feet
thence South 18 Degrees 01 Minutes 11 Seconds East 24.8 feet
thence South 18 Degrees 20 Minutes 17 Seconds East 29.7 feet
thence South 20 Degrees 36 Minutes 44 Seconds East 44.4 feet
thence South 20 Degrees 00 Minutes 09 Seconds East 56.5 feet
thence South 18 Degrees 44 Minutes 20 Seconds East 64.3 feet
thence South 18 Degrees 18 Minutes 29 Seconds East 69 feet
thence South 18 Degrees 13 Minutes 54 Seconds East 70.4 feet
thence South 19 Degrees 09 Minutes 04 Seconds East 72.1 feet
thence South 18 Degrees 20 Minutes 37 Seconds East 75.2 feet
thence South 16 Degrees 35 Minutes 52 Seconds East 44.4 feet
thence South 26 Degrees 04 Minutes 23 Seconds East 21.1 feet
thence South 14 Degrees 57 Minutes 38 Seconds East 22 feet
thence South 18 Degrees 28 Minutes 11 Seconds East 22.1 feet
thence South 22 Degrees 26 Minutes 22 Seconds East 20.9 feet
thence South 18 Degrees 44 Minutes 20 Seconds East 27 feet
thence South 15 Degrees 22 Minutes 20 Seconds East 44.2 feet
thence South 18 Degrees 31 Minutes 00 Seconds East 53.5 feet
thence South 18 Degrees 26 Minutes 12 Seconds East 59 feet
thence South 18 Degrees 06 Minutes 12 Seconds East 65.5 feet
thence South 18 Degrees 08 Minutes 28 Seconds East 69.6 feet
thence South 18 Degrees 16 Minutes 23 Seconds East 63.8 feet
thence South 17 Degrees 50 Minutes 50 Seconds East 53.3 feet
thence South 17 Degrees 39 Minutes 28 Seconds East 55 feet
thence South 17 Degrees 48 Minutes 53 Seconds East 64.3 feet
thence South 18 Degrees 39 Minutes 08 Seconds East 68.8 feet
thence South 16 Degrees 10 Minutes 39 Seconds East 72 feet
thence South 17 Degrees 57 Minutes 57 Seconds East 69.2 feet
thence South 17 Degrees 34 Minutes 47 Seconds East 71.8 feet
thence South 18 Degrees 00 Minutes 34 Seconds East 73.4 feet
thence South 17 Degrees 14 Minutes 30 Seconds East 75.5 feet
thence South 20 Degrees 30 Minutes 04 Seconds East 67.5 feet
thence South 20 Degrees 59 Minutes 57 Seconds East 47.4 feet
thence South 20 Degrees 31 Minutes 43 Seconds East 6.6 feet
thence South 23 Degrees 23 Minutes 20 Seconds East 21.8 feet
thence South 25 Degrees 36 Minutes 19 Seconds East 20 feet
thence South 23 Degrees 06 Minutes 01 Seconds East 24.6 feet
thence South 26 Degrees 52 Minutes 08 Seconds East 30.1 feet
thence South 28 Degrees 44 Minutes 48 Seconds East 35.8 feet
thence South 29 Degrees 38 Minutes 08 Seconds East 39.5 feet
thence South 30 Degrees 30 Minutes 06 Seconds East 46.3 feet
thence South 33 Degrees 51 Minutes 16 Seconds East 74.8 feet
thence South 34 Degrees 03 Minutes 00 Seconds East 92.7 feet
thence South 34 Degrees 46 Minutes 34 Seconds East 106.7 feet
thence South 35 Degrees 04 Minutes 26 Seconds East 111.1 feet
thence South 36 Degrees 04 Minutes 32 Seconds East 102.7 feet
thence South 39 Degrees 12 Minutes 48 Seconds East 94 feet
thence South 39 Degrees 59 Minutes 21 Seconds East 100.2 feet

thence South 42 Degrees 13 Minutes 25 Seconds East 103.6 feet
thence South 42 Degrees 49 Minutes 26 Seconds East 118 feet
thence South 42 Degrees 54 Minutes 49 Seconds East 128 feet
thence South 42 Degrees 48 Minutes 51 Seconds East 128.2 feet
thence South 43 Degrees 33 Minutes 44 Seconds East 137.4 feet
thence South 42 Degrees 38 Minutes 27 Seconds East 139.8 feet
thence South 40 Degrees 24 Minutes 37 Seconds East 136 feet
thence South 38 Degrees 57 Minutes 49 Seconds East 130.3 feet
thence South 36 Degrees 22 Minutes 29 Seconds East 127.1 feet
thence South 35 Degrees 17 Minutes 45 Seconds East 128.2 feet
thence South 34 Degrees 37 Minutes 42 Seconds East 131.5 feet
thence South 34 Degrees 04 Minutes 17 Seconds East 134.6 feet
thence South 34 Degrees 24 Minutes 14 Seconds East 139.9 feet
thence South 34 Degrees 30 Minutes 08 Seconds East 143.6 feet
thence South 34 Degrees 24 Minutes 01 Seconds East 141.1 feet
thence South 33 Degrees 50 Minutes 33 Seconds East 137.8 feet
thence South 34 Degrees 04 Minutes 24 Seconds East 131.1 feet
thence South 36 Degrees 33 Minutes 58 Seconds East 117.6 feet
thence South 38 Degrees 07 Minutes 49 Seconds East 102.2 feet
thence South 39 Degrees 01 Minutes 40 Seconds East 91.3 feet
thence South 38 Degrees 07 Minutes 19 Seconds East 87.2 feet
thence South 38 Degrees 06 Minutes 27 Seconds East 92.6 feet
thence South 37 Degrees 36 Minutes 01 Seconds East 96.9 feet
thence South 39 Degrees 25 Minutes 35 Seconds East 95.2 feet
thence South 43 Degrees 39 Minutes 34 Seconds East 97 feet
thence South 48 Degrees 21 Minutes 30 Seconds East 100.1 feet
thence South 50 Degrees 39 Minutes 49 Seconds East 101.8 feet
thence South 50 Degrees 39 Minutes 15 Seconds East 77.1 feet
thence South 50 Degrees 29 Minutes 53 Seconds East 17.9 feet more or less to **the ending point at:** 39 degrees 02 minutes 16.67 seconds North Latitude and -112 degrees 32 minutes 38.31 seconds West Longitude, which can be converted to mapping accuracy State Plane Utah Central Zone NAD 83 feet coordinates of X = 1,343,878.5 feet and Y = 6,820,053.3 feet.

Appendix D to Attachment 4

Popular Name: Clear Lake Road
County: Millard
County Road Number: MC220
State Geographic Information Database (SGID) Road Identification Number: RD141193.
Road-Segment Number: 008
Road-Segment Length: 2.6 miles more or less.
Believed owner of the land underlying this road-segment is: Bureau of Land Management.

The following description is based upon the geographic coordinate system using the NAD83 Datum. The source is GPS mapping grade data as indicated in the metadata and/or the transportation data model of the State of Utah Geographic Information Database (SGID).

The road-segment itself is the monument that is identified by its physical presence on the land. The location of said physical presence is closely approximated by mapping grade Global Positioning System (GPS) data. Said data are checked against the corresponding gray-scale 1-meter Digital Orthophoto Quadrangles published by the United States Geological Survey (USGS) to verify a reasonable degree of accuracy. In circumstances where accurate satellite signal acquisition is not possible, such as deep, narrow canyons or under a canopy of dense foliage, or where very sharp curves in the road make accuracy questionable, such portions of the road were digitized from the corresponding gray-scale 1-meter Digital Orthophoto Quadrangles published by the United States Geological Survey (USGS).

This road-segment may traverse:
Township 20 South Range 6 West, Section(s) 33,34,35, Salt Lake Base & Meridian
Township 21 South Range 6 West, Section(s) 2, Salt Lake Base & Meridian

The following description closely approximates the location of the centerline of the physical monument (Clear Lake Road)-- Segment 008 based on mapping grade Global Positioning System (GPS) data as defined above:

Beginning at a point on the road center line located at 39 degrees 02 minutes 10.68 seconds North Latitude and -112 degrees 32 minutes 28.68 seconds West Longitude, which can be converted to mapping accuracy State Plane Utah Central Zone NAD 83 feet coordinates of X = 1,344,631.9 feet and Y = 6,819,438.0 feet; thence the following courses along the said road center line:

thence South 50 Degrees 44 Minutes 39 Seconds East 19.6 feet
thence South 50 Degrees 57 Minutes 07 Seconds East 63.7 feet
thence South 50 Degrees 39 Minutes 49 Seconds East 101.8 feet
thence South 48 Degrees 46 Minutes 33 Seconds East 103.4 feet
thence South 49 Degrees 42 Minutes 09 Seconds East 105.9 feet
thence South 49 Degrees 31 Minutes 51 Seconds East 107 feet
thence South 49 Degrees 42 Minutes 09 Seconds East 105.9 feet
thence South 50 Degrees 13 Minutes 03 Seconds East 102.9 feet
thence South 50 Degrees 22 Minutes 39 Seconds East 99.7 feet
thence South 50 Degrees 59 Minutes 15 Seconds East 98.4 feet
thence South 51 Degrees 48 Minutes 24 Seconds East 90.1 feet

thence South 54 Degrees 09 Minutes 35 Seconds East 82.9 feet
thence South 56 Degrees 36 Minutes 49 Seconds East 94.7 feet
thence South 57 Degrees 45 Minutes 48 Seconds East 104.3 feet
thence South 59 Degrees 07 Minutes 22 Seconds East 103.9 feet
thence South 58 Degrees 56 Minutes 48 Seconds East 98.4 feet
thence South 58 Degrees 03 Minutes 50 Seconds East 93.5 feet
thence South 59 Degrees 55 Minutes 50 Seconds East 92.8 feet
thence South 61 Degrees 02 Minutes 02 Seconds East 93.3 feet
thence South 60 Degrees 35 Minutes 02 Seconds East 93.3 feet
thence South 59 Degrees 42 Minutes 33 Seconds East 96.1 feet
thence South 60 Degrees 45 Minutes 13 Seconds East 95.8 feet
thence South 59 Degrees 52 Minutes 03 Seconds East 97.8 feet
thence South 59 Degrees 26 Minutes 20 Seconds East 97.9 feet
thence South 59 Degrees 30 Minutes 32 Seconds East 95.5 feet
thence South 61 Degrees 00 Minutes 44 Seconds East 92.6 feet
thence South 61 Degrees 10 Minutes 10 Seconds East 91.7 feet
thence South 63 Degrees 27 Minutes 31 Seconds East 90.1 feet
thence South 65 Degrees 40 Minutes 48 Seconds East 86.6 feet
thence South 66 Degrees 06 Minutes 18 Seconds East 88.9 feet
thence South 67 Degrees 28 Minutes 48 Seconds East 92.2 feet
thence South 69 Degrees 37 Minutes 03 Seconds East 84.5 feet
thence South 67 Degrees 30 Minutes 26 Seconds East 24.6 feet
thence South 70 Degrees 19 Minutes 14 Seconds East 15.4 feet
thence South 71 Degrees 29 Minutes 45 Seconds East 47.8 feet
thence South 70 Degrees 01 Minutes 16 Seconds East 64.4 feet
thence South 70 Degrees 10 Minutes 03 Seconds East 73.4 feet
thence South 69 Degrees 41 Minutes 38 Seconds East 82 feet
thence South 70 Degrees 04 Minutes 06 Seconds East 89.2 feet
thence South 70 Degrees 39 Minutes 00 Seconds East 87.8 feet
thence South 69 Degrees 41 Minutes 32 Seconds East 79.2 feet
thence South 69 Degrees 17 Minutes 39 Seconds East 48.5 feet
thence South 76 Degrees 16 Minutes 03 Seconds East 40.6 feet
thence South 68 Degrees 49 Minutes 06 Seconds East 33.1 feet
thence South 68 Degrees 21 Minutes 18 Seconds East 47.4 feet
thence South 69 Degrees 12 Minutes 58 Seconds East 53.8 feet
thence South 70 Degrees 26 Minutes 22 Seconds East 54.1 feet
thence South 69 Degrees 25 Minutes 04 Seconds East 53.4 feet
thence South 69 Degrees 38 Minutes 41 Seconds East 42.8 feet
thence South 68 Degrees 30 Minutes 08 Seconds East 10.6 feet
thence South 71 Degrees 00 Minutes 49 Seconds East 7 feet
thence South 69 Degrees 31 Minutes 53 Seconds East 30.5 feet
thence South 69 Degrees 25 Minutes 45 Seconds East 41.4 feet
thence South 69 Degrees 44 Minutes 52 Seconds East 44.9 feet
thence South 68 Degrees 34 Minutes 26 Seconds East 48.7 feet
thence South 67 Degrees 33 Minutes 51 Seconds East 48.4 feet
thence South 67 Degrees 45 Minutes 38 Seconds East 56.5 feet
thence South 68 Degrees 50 Minutes 45 Seconds East 61 feet
thence South 70 Degrees 32 Minutes 59 Seconds East 63.1 feet
thence South 70 Degrees 07 Minutes 59 Seconds East 68.5 feet

thence South 72 Degrees 22 Minutes 06 Seconds East 71.4 feet
thence South 67 Degrees 22 Minutes 51 Seconds East 71.6 feet
thence South 72 Degrees 07 Minutes 19 Seconds East 70.5 feet
thence South 71 Degrees 57 Minutes 23 Seconds East 67.8 feet
thence South 72 Degrees 23 Minutes 00 Seconds East 69.3 feet
thence South 72 Degrees 50 Minutes 56 Seconds East 66.7 feet
thence South 71 Degrees 46 Minutes 44 Seconds East 66.1 feet
thence South 72 Degrees 17 Minutes 58 Seconds East 69 feet
thence South 73 Degrees 09 Minutes 29 Seconds East 64.6 feet
thence South 75 Degrees 40 Minutes 58 Seconds East 54.6 feet
thence South 74 Degrees 31 Minutes 23 Seconds East 15.7 feet
thence South 74 Degrees 21 Minutes 30 Seconds East 9.6 feet
thence South 71 Degrees 03 Minutes 15 Seconds East 21.9 feet
thence South 72 Degrees 01 Minutes 52 Seconds East 36.6 feet
thence South 72 Degrees 01 Minutes 06 Seconds East 39.7 feet
thence South 72 Degrees 19 Minutes 31 Seconds East 52.1 feet
thence South 71 Degrees 58 Minutes 01 Seconds East 60.5 feet
thence South 72 Degrees 40 Minutes 02 Seconds East 59.6 feet
thence South 72 Degrees 10 Minutes 35 Seconds East 58 feet
thence South 73 Degrees 24 Minutes 43 Seconds East 65.5 feet
thence South 73 Degrees 52 Minutes 54 Seconds East 65 feet
thence South 73 Degrees 20 Minutes 15 Seconds East 60.7 feet
thence South 72 Degrees 09 Minutes 56 Seconds East 60.1 feet
thence South 71 Degrees 11 Minutes 57 Seconds East 62.2 feet
thence South 74 Degrees 36 Minutes 15 Seconds East 63.1 feet
thence South 75 Degrees 08 Minutes 59 Seconds East 65.3 feet
thence South 74 Degrees 55 Minutes 39 Seconds East 54.5 feet
thence South 74 Degrees 31 Minutes 23 Seconds East 15.7 feet
thence South 74 Degrees 27 Minutes 50 Seconds East 73.3 feet
thence South 74 Degrees 31 Minutes 41 Seconds East 76 feet
thence South 73 Degrees 03 Minutes 15 Seconds East 75.2 feet
thence South 74 Degrees 07 Minutes 20 Seconds East 76.5 feet
thence South 73 Degrees 48 Minutes 44 Seconds East 52 feet
thence South 73 Degrees 54 Minutes 51 Seconds East 5.8 feet
thence South 73 Degrees 47 Minutes 58 Seconds East 9.2 feet
thence South 74 Degrees 46 Minutes 47 Seconds East 30.7 feet
thence South 75 Degrees 06 Minutes 31 Seconds East 55.1 feet
thence South 73 Degrees 44 Minutes 48 Seconds East 76 feet
thence South 73 Degrees 59 Minutes 24 Seconds East 84.1 feet
thence South 74 Degrees 03 Minutes 39 Seconds East 43.4 feet
thence South 74 Degrees 34 Minutes 18 Seconds East 24.2 feet
thence South 76 Degrees 04 Minutes 20 Seconds East 46.7 feet
thence South 76 Degrees 40 Minutes 01 Seconds East 57.1 feet
thence South 73 Degrees 36 Minutes 16 Seconds East 61.7 feet
thence South 73 Degrees 40 Minutes 59 Seconds East 68.8 feet
thence South 73 Degrees 57 Minutes 20 Seconds East 76.9 feet
thence South 73 Degrees 40 Minutes 12 Seconds East 82.5 feet
thence South 73 Degrees 33 Minutes 54 Seconds East 91.1 feet
thence South 74 Degrees 58 Minutes 56 Seconds East 99.3 feet

thence South 74 Degrees 30 Minutes 28 Seconds East 103.7 feet
thence South 73 Degrees 55 Minutes 27 Seconds East 107.1 feet
thence South 73 Degrees 12 Minutes 51 Seconds East 106.1 feet
thence South 73 Degrees 06 Minutes 47 Seconds East 109.9 feet
thence South 74 Degrees 29 Minutes 33 Seconds East 115.6 feet
thence South 74 Degrees 12 Minutes 03 Seconds East 114.8 feet
thence South 73 Degrees 52 Minutes 38 Seconds East 85.9 feet
thence South 74 Degrees 46 Minutes 47 Seconds East 18.4 feet
thence South 74 Degrees 49 Minutes 57 Seconds East 38.1 feet
thence South 73 Degrees 31 Minutes 16 Seconds East 43.2 feet
thence South 77 Degrees 29 Minutes 58 Seconds East 14.8 feet
thence South 78 Degrees 59 Minutes 38 Seconds East 16.7 feet
thence South 74 Degrees 01 Minutes 16 Seconds East 3323.9 feet
thence South 73 Degrees 36 Minutes 17 Seconds East 3.4 feet
thence South 74 Degrees 00 Minutes 35 Seconds East 355.6 feet
thence South 78 Degrees 59 Minutes 38 Seconds East 5 feet
thence South 73 Degrees 26 Minutes 44 Seconds East 22.6 feet
thence South 73 Degrees 16 Minutes 25 Seconds East 38.1 feet
thence South 72 Degrees 30 Minutes 53 Seconds East 64.4 feet
thence South 75 Degrees 50 Minutes 01 Seconds East 10.5 feet
thence South 73 Degrees 29 Minutes 21 Seconds East 62.4 feet
thence South 73 Degrees 24 Minutes 37 Seconds East 92.6 feet
thence South 74 Degrees 09 Minutes 50 Seconds East 106.2 feet
thence South 75 Degrees 08 Minutes 59 Seconds East 114.2 feet
thence South 75 Degrees 02 Minutes 56 Seconds East 108.5 feet
thence South 76 Degrees 47 Minutes 43 Seconds East 112.4 feet
thence South 77 Degrees 45 Minutes 27 Seconds East 116.3 feet
thence South 77 Degrees 56 Minutes 19 Seconds East 87.3 feet
thence South 81 Degrees 16 Minutes 08 Seconds East 94 feet
thence South 82 Degrees 45 Minutes 16 Seconds East 82.4 feet
thence South 84 Degrees 06 Minutes 36 Seconds East 85.2 feet
thence South 83 Degrees 44 Minutes 49 Seconds East 86.2 feet
thence South 75 Degrees 46 Minutes 10 Seconds East 91.5 feet
thence South 63 Degrees 44 Minutes 20 Seconds East 100.5 feet
thence South 53 Degrees 42 Minutes 38 Seconds East 95.2 feet
thence South 50 Degrees 41 Minutes 36 Seconds East 12.4 feet
thence South 48 Degrees 40 Minutes 13 Seconds East 11.9 feet
thence South 49 Degrees 03 Minutes 20 Seconds East 28.4 feet
thence South 42 Degrees 56 Minutes 22 Seconds East 258.7 feet
thence South 43 Degrees 46 Minutes 10 Seconds East 104 feet
thence South 43 Degrees 30 Minutes 50 Seconds East 14.9 feet more or less to **the ending point at:** 39 degrees 01 minutes 24.13 seconds North Latitude and -112 degrees 29 minutes 47.22 seconds West Longitude, which can be converted to mapping accuracy State Plane Utah Central Zone NAD 83 feet coordinates of X = 1,357,318.6 feet and Y = 6,814,583.4 feet.

Appendix E to Attachment 4

Popular Name: Clear Lake Road
County: Millard
County Road Number: MC220
State Geographic Information Database (SGID) Road Identification Number: RD141193.
Road-Segment Number: 010
Road-Segment Length: 0.28 miles more or less.
Believed owner of the land underlying this road-segment is: Bureau of Land Management.

The following description is based upon the geographic coordinate system using the NAD83 Datum. The source is GPS mapping grade data as indicated in the metadata and/or the transportation data model of the State of Utah Geographic Information Database (SGID).

The road-segment itself is the monument that is identified by its physical presence on the land. The location of said physical presence is closely approximated by mapping grade Global Positioning System (GPS) data. Said data are checked against the corresponding gray-scale 1-meter Digital Orthophoto Quadrangles published by the United States Geological Survey (USGS) to verify a reasonable degree of accuracy. In circumstances where accurate satellite signal acquisition is not possible, such as deep, narrow canyons or under a canopy of dense foliage, or where very sharp curves in the road make accuracy questionable, such portions of the road were digitized from the corresponding gray-scale 1-meter Digital Orthophoto Quadrangles published by the United States Geological Survey (USGS).

This road-segment may traverse:
Township 21 South Range 6 West, Section(s) 1, Salt Lake Base & Meridian

The following description closely approximates the location of the centerline of the physical monument (Clear Lake Road)-- Segment 010 based on mapping grade Global Positioning System (GPS) data as defined above:

Beginning at a point on the road center line located at 39 degrees 01 minutes 05.87 seconds North Latitude and -112 degrees 29 minutes 11.21 seconds West Longitude, which can be converted to mapping accuracy State Plane Utah Central Zone NAD 83 feet coordinates of X = 1,360,139.8 feet and Y = 6,812,705.0 feet; thence the following courses along the said road center line:

thence South 59 Degrees 20 Minutes 25 Seconds East 1.9 feet
thence South 59 Degrees 56 Minutes 02 Seconds East 619.2 feet
thence South 59 Degrees 36 Minutes 15 Seconds East 24.4 feet
thence South 59 Degrees 55 Minutes 57 Seconds East 811.3 feet more or less to **the ending point at:** 39 degrees 00 minutes 58.79 seconds North Latitude and -112 degrees 28 minutes 55.13 seconds West Longitude, which can be converted to mapping accuracy State Plane Utah Central Zone NAD 83 feet coordinates of X = 1,361,400.5 feet and Y = 6,811,975.0 feet.