Acknowledgment and Notice of Acknowledgment of Acceptance of R.S. 2477 Right-of-Way Grant

00165749
B: 485 P: 196 Fee $0.00
Connie Hansen, Millard Recorder Page 1 of 13
05/14/2008 09:50:25 AM By UT STATE GOVERNOR

THE STATE OF UTAH

TO ALL WHOM THESE PRESENTS SHALL COME, Greeting:

Know ye, This is an Acknowledgment and Notice of Acknowledgment made under Utah Code Sections 72-5-309 through 310 inclusive, that the grant of the United States of America of "the right of way for the construction of highways over public lands, not reserved for public uses" under United States Revised Statutes 2477 (43 U.S.C. Section 932 (repealed October 21, 1976, with proviso recognizing the validity of rights-of-way already established)) was accepted for and on behalf of the State of Utah and its political subdivision Millard County as it pertains to the highway located in Millard County known as Squidike Springs Road; County Road Number: MC16; State Geographic Information Database (SGID) Road Identification Number: RD140659. Total road length is 4.79 miles more or less.

The reason for this Acknowledgment and Notice of Acknowledgment includes, but is not limited to, the fact that the road was constructed, mechanically, or by continuous use as a public highway for a period of at least ten years, over public lands not reserved for public uses, prior to the earlier of (a) the October 21, 1976 repeal of R.S. 2477 or (b) the date the servient estate was reserved for public uses.

This Acknowledgment and Notice of Acknowledgment applies only to the segments of the road that traverse land owned by the Bureau of Land Management, United States Department of the Interior, and does not apply to segments of the road that traverse land owned by any other person or entity. The State of Utah and its political subdivisions reserve the right to make further acknowledgments and notices of acknowledgment with regard to road segments that traverse land owned by other entities, including the United States of America, through one or more of its agencies.

A printed copy of a map showing the location of the road in said county is appended hereto as "Attachment 1," a printed copy of representative photos of the road is appended hereto as "Attachment 2," a printed copy of a description of the beginning and ending points of the entire road together with a list of Townships, Ranges and Sections that may be traversed by the road in said county is appended hereto as "Attachment 3," and a printed copy of the Road Centerline Description Cover Page(s) is appended hereto as "Attachment 4." The Appendices listed in "Attachment 4" that contain the actual road centerline descriptions are incorporated herein by reference. Affidavits provided by individuals familiar with the road are appended hereto as "Attachment 5."

A printed copy of this Acknowledgment and Notice of Acknowledgment, together with its Attachments and Appendices, may be viewed and/or obtained at the office of the Utah State Archives.

An electronic copy of this Acknowledgment and Notice of Acknowledgment, together with its Attachments and Appendices, may be viewed and/or downloaded as read-only PDF (Portable Document Format) files via the

Internet at http://recorded2477roads.utah.gov.

The owner of the servient estate in the land underlying the road-segments subject to this Acknowledgment and Notice is believed to be the United States of America through one or more of its agencies. Any of such agencies or any other person with a servient ownership claim or a competing dominant estate right-of-way ownership claim, may file a petition in the State District Court for Salt Lake County for a decision regarding the correctness of this Acknowledgment. A claimant shall file a petition within sixty (60) days after receipt of this Notice.

In Witness Whereof, I, John Harja, the official designee of the Governor of the State of Utah, in conformity to the laws of the State (Utah Code Sections 72-5-308 through 310 inclusive), have caused this Acknowledgment and Notice of Acknowledgment to be made.

Signed by my hand in Salt Lake City, Utah, the 23rd day of April, 2008.

By the Governor's Designee

John Harja

CERTIFICATION

State of Utah)
: ss
County of Salt Lake)

I hereby certify that the signer of the foregoing document, John Harja, is personally known by me, has made a voluntary signature and taken an oath stating that he is the official designee of the Governor of the State of Utah and is authorized to sign this document on the Governor's behalf pursuant to Utah Code Section 72-5-309. He further vouched that, based upon information and belief, the facts alleged therein are true.

Dated this 23rd day of April, 2008.

NOTARY PUBLIC
PAMELA Z. BLACKHAM
5110 State Office Bldg
Salt Lake City, Utah 84114
COMMISSION EXPIRES
May 3, 2011
STATE OF UTAH

Pamela Z. Blackham
Notary Public

00165749
B: 485 P: 197 Fee $0.00
Connie Hansen, Millard Recorder Page 2 of 13
05/14/2008 09:50:25 AM By UT STATE GOVERNOR

00165749
B: 485 P: 198 Fee $0.00
Connie Hansen, Millard Recorder
05/14/2008 09:50:25 AM By UT STATE GOVERNOR
Page 3 of 13

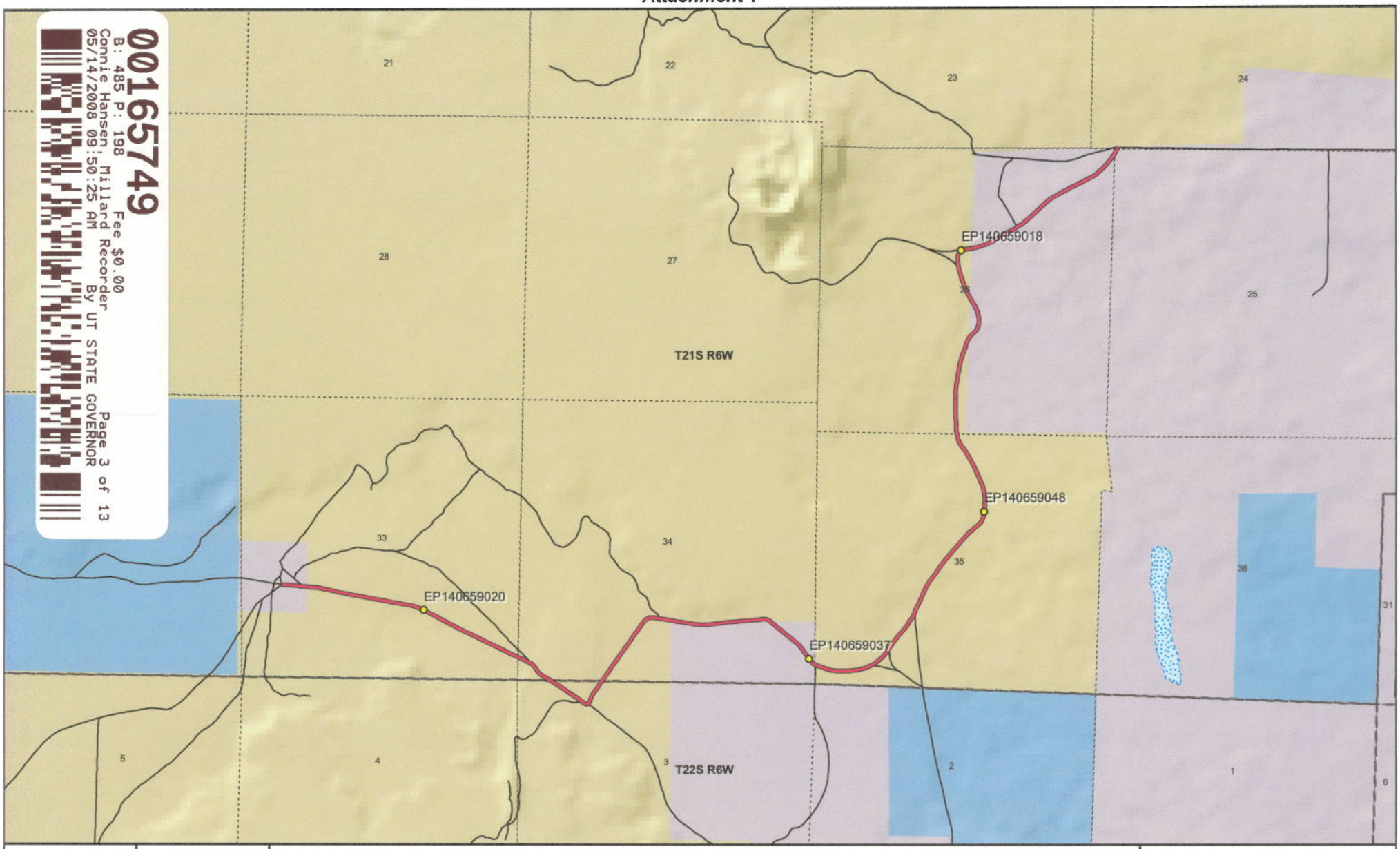

1:29,812
1 inch equals 0.5 miles

Squidike Springs Road - Millard County
SGID RD_ID RD140659

Land Ownership Categories

- BLM
- Private
- SITLA, State Trust Land
- USFS, National Forest
- State Parks and Recreation
- Tribal, Indian Reservation
- NPS, National Park
- Wilderness
- UDWR Wildlife Reserve
- DOD, Military
- State Sovereign Land
- National Recreation Area
- USFWS, Natl. Wildlife Refuge

Transportation Network

- Squidike Springs Road
- Other Roads
- Title V: Issued Or Under Consideration By BLM Or County
- Photo Event Point
- Section = 1 Mile

Map prepared by the State of Utah
Automated Geographic Reference Center
Room 5130 State Office Building
Salt Lake City, Utah 84114
Nov 23, 2006

EP140659018

EP140659020

EP140659037

EP140659048

EP000000000

00165749
B: 485 P: 199 Fee $0.00
Connie Hansen, Millard Recorder Page 4 of 13
05/14/2008 09:50:25 AM By UT STATE GOVERNOR

EP000000000

Squidike Springs Road - Millard County
SGID RD_ID RD140659

Map prepared by the State of Utah
Automated Geographic Reference Center
Room 5130 State Office Building
Salt Lake City, Utah 84114
November 22, 2006

Attachment 3

Beginning & Ending Points and Township, Range, and Section References For:

Popular Name: Squidike Springs Road
County: Millard
County Road Number: MC16
State Geographic Information Database (SGID) Road Identification Number: RD140659.
Total Road Length: 4.79 miles more or less.

Beginning at a point on the road centerline located at 38 degrees 56 minutes 29.37 seconds North Latitude and -112 degrees 32 minutes 21.63 seconds West Longitude, which can be converted to mapping accuracy State Plane Utah Central Zone NAD 83 feet coordinates of X = 1,344,786.5 feet and Y = 6,784,902.1 feet based on the US Survey Foot conversion.

Ending at a point on the road centerline located at 38 degrees 57 minutes 052.4 seconds North Latitude and -112 degrees 29 minutes 04.88 seconds West Longitude, which can be converted to mapping accuracy State Plane Utah Central Zone NAD 83 feet coordinates of X = 1,360,424.0 feet and Y = 6,793,126.2 feet based on the US Survey Foot conversion.

This road may traverse:

Township 21 South Range 6 West, Section(s) 24,25,26,33,34,35, Salt Lake Base & Meridian
Township 22 South Range 6 West, Section(s) 3, Salt Lake Base & Meridian
See Attachment 1 above for a cartographic depiction of the course of this road.

00165749
B: 485 P: 200 Fee $0.00
Connie Hansen, Millard Recorder Page 5 of 13
05/14/2008 09:50:25 AM By UT STATE GOVERNOR

Attachment 4
Road Centerline Description Cover Page(s)

Popular Name: Squidike Springs Road
County: Millard
County Road Number: MC16
State Geographic Information Database (SGID) Road Identification Number: RD140659.
Total Road Length: 4.79 miles more or less.

Centerline Descriptions Of Road-Segments That Cross Over Federally Owned Land, Derived From Global Positioning System Data And Cross-checked against USGS Digital Orthophoto Quadrangles Compiled By The Utah Automated Geographic Reference Center And Entered Into The State Geographic Information Database (SGID).

Road-Segments Listed by SGID Road Identification Number (RD_ID)	Road-Segment Numbers	Believed Ownership Of Servient Estate	Approximate Segment Length	See Attached Appendix
RD140659	001	PVT	0.09 Miles	(not shown)
RD140659	002	BLM	1.6 Miles	A
RD140659	003	PVT	0.19 Miles	(not shown)
RD140659	004	BLM	0.13 Miles	B
RD140659	005	PVT	0.22 Miles	(not shown)
RD140659	006	BLM	1.53 Miles	C
RD140659	007	PVT	0.17 Miles	(not shown)
RD140659	008	BLM	0.21 Miles	D
RD140659	009	PVT	0.64 Miles	(not shown)
		Total Road Length	4.79	_____

*** Indicates that a Title V permit will be requested, is in process, or has been issued.**
† Indicates that road-segments crossing Forest Service land are under consideration by the state and county as of the date of this Acknowledgment and Notice of Acknowledgment.

00165749
B: 485 P: 201 Fee $0.00
Connie Hansen, Millard Recorder Page 6 of 13
05/14/2008 09:50:25 AM By UT STATE GOVERNOR

Attachment 5

00165749
B: 485 P: 202 Fee $0.00
Connie Hansen, Millard Recorder
05/14/2008 09:50:25 AM By UT STATE GOVERNOR

AFFIDAVIT OF WILLIAM THAYNE HENRIE

SQUIDIKE SPRINGS ROAD

MILLARD COUNTY, UTAH

ROAD NUMBER MC16

State of Utah)
: ss.
County of Millard)

WILLIAM THAYNE HENRIE, being first duly sworn, deposes and states as follows:

1. I am an adult competent to testify about the matters set forth below based upon my personal knowledge. I currently reside in Millard County, Utah. I have lived in Millard County for fifty-eight years. I have been an employee of the Millard County Road Department since June of 1990, have been the Road Department Supervisor from January 1993 to the present and have participated in maintenance of the road during that time.

2. I have traveled and am familiar with a road in Millard County known as Squidike Springs Road. I am also familiar with the land the road traverses. When I first used and observed the road in the 1950s, it followed the same route as in 2006 when I last observed it. Attached is a Millard County map showing Squidike Springs Road. To the best of my knowledge and based upon my use of and familiarity with this road and the land it traverses, the location and route of the road are correctly illustrated on the attached map.

3. I am informed that the County also identifies this road according to the road number listed above.

4. I have observed that the road has been open to the public for all to use, to come and go as they pleased, since at least as early as the 1950s and continuing through 1976 to the present. Throughout this time period I have observed travel on the road by means of cars, trucks, recreational vehicles, and pickup trucks. Throughout this time period, the road has been used weekly for more than ten continuous years prior to 1976, and is presently used weekly.

00165749
B: 485 P: 203 Fee $0.00
Connie Hansen, Millard Recorder
05/14/2008 09:50:25 AM By UT STATE GOVERNOR

5. Throughout the time period from the 1950s to the present, I have used the road myself for camping, gathering fire wood, hunting, rock hounding, participating in search and rescue efforts and recreation.

6. Throughout the time period described in the previous paragraph, I have observed other vehicles from the general public using the road at various times for the uses described in the previous paragraph, plus mining, prospecting for minerals, livestock operations, farming, trapping, tourism, government access, picnicking, hiking and sightseeing.

7. It is also the reputation in the community that this road has been open to the public for all to use, to come and go as they pleased, since at least as early as the early 1900s and continuing through 1976 to the present, for the uses described in the previous paragraphs.

8. Prior to 1976 I observed graders and other maintenance equipment performing maintenance and construction activities on the road. Maintenance on the road has been performed since 1955 by the Millard County Road Department.

DATED this 5 day of December, 2006.

WILLIAM THAYNE HENRIE

SUBSCRIBED AND SWORN to before me this 5th day of December, 2006.

Notary Public
GLORIA SCHRADER
5110 State Office Bldg.
Salt Lake City, UT 84114-2477
My Commission Expires
October 10, 2008
State of Utah

NOTARY PUBLIC

00165749
B: 485 P: 204 Fee $0.00
Connie Hansen, Millard Recorder Page 9 of 13
05/14/2008 09:50:25 AM By UT STATE GOVERNOR

00165749
B: 485 P: 205 Fee $0.00
Connie Hansen, Millard Recorder Page 10 of 13
05/14/2008 09:50:25 AM By UT STATE GOVERNOR

MILLARD COUNTY

B Class Road of Interest

Interstate
Highway Major
Highway Minor
B Class Road
Unimproved Road
County Border
River
Cities / Towns
Lakes
Lakes - Intermittent
Township & Range Line
Forest Service Lands
BLM Lands
State Trust Lands
Private Lands

0.6 0.3 0 0.6
Miles

N W E S

Map Printed: 11/28/06

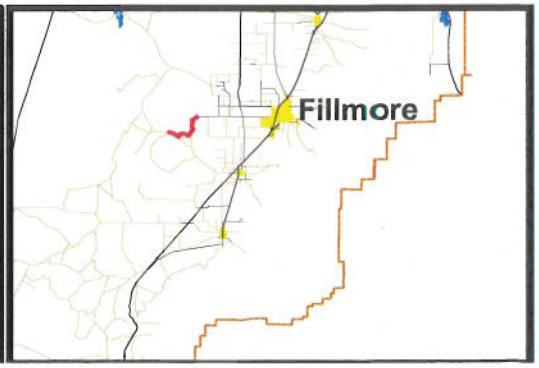

AFFIDAVIT OF JOHN LARSEN

SQUIDIKE SPRINGS ROAD

MILLARD COUNTY, UTAH

ROAD NUMBER MC16

State of Utah)
: ss
County of Millard)

JOHN LARSEN, being first duly sworn, deposes and states as follows:

1. I am an adult competent to testify about the matters set forth below based upon my personal knowledge. I currently reside in Millard County, Utah. I have lived in Millard County for forty-six years. I have been an employee of the Millard County Road Department since June 1980 to present and have participated in maintenance of the road during that time.

2. I have traveled and am familiar with a road in Millard County known as the Squidike Springs Road. I am also familiar with the land the road traverses. When I first used and observed the road in the early 1960s, it followed the same route as in 2006 when I last observed it. Attached is a Millard County map showing Squidike Springs Road. To the best of my knowledge and based upon my use of and familiarity with this road and the land it traverses, the location and route of the road are correctly illustrated on the attached map.

3. I am informed that the County also identifies this road according to the road number listed above.

4. I have observed that the road has been open to the public for all to use, to come and go as they pleased, since at least as early as the early 1960s and continuing through 1976 to the present. Throughout this time period I have observed travel on the road by various means, including cars, trucks, recreational vehicles, and pickup trucks. Throughout this time period, the road has been used daily for more than ten continuous years prior to 1976, and is presently used

00165749
B: 485 P: 206 Fee $0.00
Connie Hansen, Millard Recorder
05/14/2008 09:50:25 AM By UT STATE GOVERNOR

daily.

5. Throughout the time period from the early 1960s to the present, I have used the road myself for the following uses: hunting, camping, gathering fire wood, and recreation.

6. Throughout the time period described in the previous paragraph, I observed other vehicles from the general public using the road at various times for the uses described in the previous paragraph, plus the following uses: Mining, prospecting for minerals, livestock operations, farming, trapping, tourism, government access, picnicking, hiking and sightseeing.

7. It is also the reputation in the community that this road has been open to the public for all to use, to come and go as they pleased, since at least as early as 1900 and continuing through 1976 to the present, for the uses described in the previous paragraphs.

8. Prior to 1976, I observed the graded surface of the road and have personally graded the road since 1980.

DATED this 4 day of December, 2006.

John Larsen

JOHN LARSEN

SUBSCRIBED AND SWORN to before me this 4th day of December, 2006.

Notary Public
GLORIA SCHRADER
5110 State Office Bldg.
Salt Lake City, UT 84114-2477
My Commission Expires
October 10, 2008
State of Utah

Gloria Schrader

NOTARY PUBLIC

00165749
B: 485 P: 207 Fee $0.00
Connie Hansen, Millard Recorder Page 12 of 13
05/14/2008 09:50:25 AM By UT STATE GOVERNOR

00165749
B: 485 P: 208 Fee $0.00
Connie Hansen, Millard Recorder Page 13 of 13
05/14/2008 09:50:25 AM By UT STATE GOVERNOR

MILLARD COUNTY

B Class Road of Interest

- Interstate
- Highway Major
- Highway Minor
- B Class Road
- Unimproved Road
- County Border
- River
- Cities / Towns
- Lakes
- Lakes - Intermittent
- Township & Range Line
- Forest Service Lands
- BLM Lands
- State Trust Lands
- Private Lands

0.6 0.3 0 0.6
Miles

N W E S

Map Printed: 11/28/06

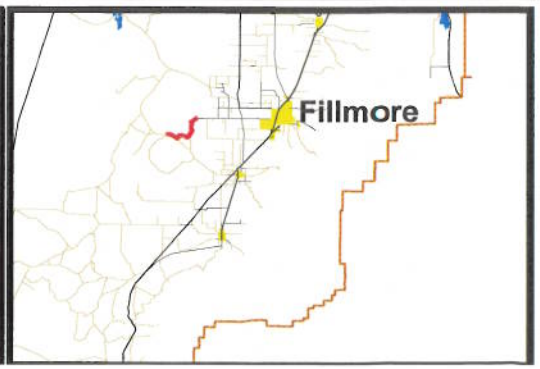

Appendix A to Attachment 4

Popular Name: Squidike Springs Road
County: Millard
County Road Number: MC16
State Geographic Information Database (SGID) Road Identification Number: RD140659.
Road-Segment Number: 002
Road-Segment Length: 1.6 miles more or less.
Believed owner of the land underlying this road-segment is: Bureau of Land Management.

The following description is based upon the geographic coordinate system using the NAD83 Datum. The source is GPS mapping grade data as indicated in the metadata and/or the transportation data model of the State of Utah Geographic Information Database (SGID).

The road-segment itself is the monument that is identified by its physical presence on the land. The location of said physical presence is closely approximated by mapping grade Global Positioning System (GPS) data. Said data are checked against the corresponding gray-scale 1-meter Digital Orthophoto Quadrangles published by the United States Geological Survey (USGS) to verify a reasonable degree of accuracy. In circumstances where accurate satellite signal acquisition is not possible, such as deep, narrow canyons or under a canopy of dense foliage, or where very sharp curves in the road make accuracy questionable, such portions of the road were digitized from the corresponding gray-scale 1-meter Digital Orthophoto Quadrangles published by the United States Geological Survey (USGS).

This road-segment may traverse:
Township 21 South Range 6 West, Section(s) 33,34, Salt Lake Base & Meridian
Township 22 South Range 6 West, Section(s) 3, Salt Lake Base & Meridian

The following description closely approximates the location of the centerline of the physical monument (Squidike Springs Road)-- Segment 002 based on mapping grade Global Positioning System (GPS) data as defined above:

Beginning at a point on the road center line located at 38 degrees 56 minutes 29.02 seconds North Latitude and -112 degrees 32 minutes 015.7 seconds West Longitude, which can be converted to mapping accuracy State Plane Utah Central Zone NAD 83 feet coordinates of X = 1,345,254.4 feet and Y = 6,784,861.2 feet; thence the following courses along the said road center line:

thence South 85 Degrees 32 Minutes 17 Seconds East 7.9 feet
thence South 86 Degrees 00 Minutes 45 Seconds East 13.2 feet
thence South 85 Degrees 00 Minutes 17 Seconds East 49.8 feet
thence South 85 Degrees 46 Minutes 37 Seconds East 45.8 feet
thence South 84 Degrees 13 Minutes 46 Seconds East 46.5 feet
thence South 83 Degrees 01 Minutes 04 Seconds East 44 feet
thence South 81 Degrees 33 Minutes 20 Seconds East 43.2 feet
thence South 79 Degrees 34 Minutes 38 Seconds East 44.1 feet
thence South 79 Degrees 22 Minutes 20 Seconds East 48.5 feet
thence South 78 Degrees 06 Minutes 05 Seconds East 49.7 feet

thence South 78 Degrees 59 Minutes 31 Seconds East 38.5 feet
thence South 79 Degrees 37 Minutes 55 Seconds East 23 feet
thence South 76 Degrees 43 Minutes 53 Seconds East 19.6 feet
thence South 77 Degrees 20 Minutes 56 Seconds East 33.7 feet
thence South 77 Degrees 26 Minutes 20 Seconds East 42.7 feet
thence South 76 Degrees 49 Minutes 15 Seconds East 49.3 feet
thence South 78 Degrees 34 Minutes 36 Seconds East 53.3 feet
thence South 79 Degrees 18 Minutes 25 Seconds East 58.5 feet
thence South 79 Degrees 47 Minutes 56 Seconds East 59.4 feet
thence South 79 Degrees 21 Minutes 27 Seconds East 60.5 feet
thence South 79 Degrees 38 Minutes 42 Seconds East 62.1 feet
thence South 79 Degrees 17 Minutes 24 Seconds East 61.8 feet
thence South 79 Degrees 10 Minutes 21 Seconds East 61.2 feet
thence South 80 Degrees 01 Minutes 35 Seconds East 57 feet
thence South 79 Degrees 08 Minutes 13 Seconds East 50.8 feet
thence South 78 Degrees 46 Minutes 02 Seconds East 49.2 feet
thence South 80 Degrees 36 Minutes 16 Seconds East 52.6 feet
thence South 79 Degrees 33 Minutes 03 Seconds East 52.8 feet
thence South 79 Degrees 08 Minutes 13 Seconds East 50.8 feet
thence South 79 Degrees 28 Minutes 44 Seconds East 45.4 feet
thence South 79 Degrees 49 Minutes 39 Seconds East 39.7 feet
thence South 80 Degrees 04 Minutes 47 Seconds East 40.7 feet
thence South 80 Degrees 06 Minutes 21 Seconds East 46.3 feet
thence South 79 Degrees 17 Minutes 54 Seconds East 48.1 feet
thence South 80 Degrees 16 Minutes 07 Seconds East 43.3 feet
thence South 79 Degrees 39 Minutes 09 Seconds East 39.1 feet
thence South 80 Degrees 02 Minutes 12 Seconds East 42.4 feet
thence South 79 Degrees 36 Minutes 35 Seconds East 47.8 feet
thence South 80 Degrees 57 Minutes 26 Seconds East 52.5 feet
thence South 79 Degrees 34 Minutes 09 Seconds East 51.1 feet
thence South 80 Degrees 54 Minutes 04 Seconds East 50.2 feet
thence South 80 Degrees 46 Minutes 38 Seconds East 49.6 feet
thence South 78 Degrees 59 Minutes 31 Seconds East 51.9 feet
thence South 77 Degrees 36 Minutes 45 Seconds East 50.8 feet
thence South 72 Degrees 46 Minutes 35 Seconds East 45.8 feet
thence South 69 Degrees 35 Minutes 16 Seconds East 41.7 feet
thence South 67 Degrees 47 Minutes 31 Seconds East 39.4 feet
thence South 66 Degrees 33 Minutes 08 Seconds East 35.9 feet
thence South 67 Degrees 11 Minutes 15 Seconds East 29.3 feet
thence South 62 Degrees 42 Minutes 16 Seconds East 16.3 feet
thence South 63 Degrees 44 Minutes 12 Seconds East 8.8 feet
thence South 62 Degrees 57 Minutes 07 Seconds East 21.4 feet
thence South 65 Degrees 44 Minutes 05 Seconds East 37.9 feet
thence South 64 Degrees 19 Minutes 39 Seconds East 42.7 feet
thence South 62 Degrees 26 Minutes 51 Seconds East 45.7 feet
thence South 62 Degrees 41 Minutes 20 Seconds East 48.1 feet
thence South 62 Degrees 24 Minutes 16 Seconds East 44.2 feet
thence South 61 Degrees 55 Minutes 07 Seconds East 46.3 feet
thence South 61 Degrees 44 Minutes 46 Seconds East 54.9 feet

thence South 61 Degrees 47 Minutes 26 Seconds East 60.5 feet
thence South 61 Degrees 46 Minutes 00 Seconds East 59.8 feet
thence South 61 Degrees 54 Minutes 59 Seconds East 60.1 feet
thence South 61 Degrees 50 Minutes 12 Seconds East 62 feet
thence South 62 Degrees 07 Minutes 24 Seconds East 62.5 feet
thence South 62 Degrees 28 Minutes 12 Seconds East 59.7 feet
thence South 63 Degrees 35 Minutes 34 Seconds East 58.4 feet
thence South 62 Degrees 49 Minutes 39 Seconds East 55.5 feet
thence South 64 Degrees 12 Minutes 00 Seconds East 54.4 feet
thence South 63 Degrees 34 Minutes 59 Seconds East 54.7 feet
thence South 64 Degrees 21 Minutes 34 Seconds East 54 feet
thence South 64 Degrees 11 Minutes 38 Seconds East 55.2 feet
thence South 64 Degrees 55 Minutes 27 Seconds East 56.7 feet
thence South 64 Degrees 37 Minutes 30 Seconds East 56.8 feet
thence South 62 Degrees 58 Minutes 22 Seconds East 55 feet
thence South 63 Degrees 53 Minutes 42 Seconds East 53.1 feet
thence South 64 Degrees 14 Minutes 01 Seconds East 50.8 feet
thence South 64 Degrees 26 Minutes 47 Seconds East 47.4 feet
thence South 64 Degrees 34 Minutes 46 Seconds East 49.9 feet
thence South 63 Degrees 54 Minutes 16 Seconds East 50.2 feet
thence South 64 Degrees 15 Minutes 22 Seconds East 48.6 feet
thence South 64 Degrees 31 Minutes 57 Seconds East 42.3 feet
thence South 63 Degrees 30 Minutes 04 Seconds East 35.7 feet
thence South 66 Degrees 20 Minutes 22 Seconds East 25.9 feet
thence South 60 Degrees 14 Minutes 00 Seconds East 7.2 feet
thence South 65 Degrees 31 Minutes 36 Seconds East 9.4 feet
thence South 62 Degrees 21 Minutes 53 Seconds East 49 feet
thence South 63 Degrees 53 Minutes 58 Seconds East 51.7 feet
thence South 64 Degrees 55 Minutes 11 Seconds East 49.8 feet
thence South 64 Degrees 26 Minutes 47 Seconds East 47.4 feet
thence South 64 Degrees 43 Minutes 39 Seconds East 50.9 feet
thence South 65 Degrees 01 Minutes 27 Seconds East 52.3 feet
thence South 65 Degrees 24 Minutes 38 Seconds East 45.2 feet
thence South 65 Degrees 17 Minutes 06 Seconds East 5.4 feet
thence South 64 Degrees 28 Minutes 51 Seconds East 45.2 feet
thence South 65 Degrees 18 Minutes 56 Seconds East 37.3 feet
thence South 64 Degrees 59 Minutes 20 Seconds East 26.9 feet
thence South 65 Degrees 14 Minutes 04 Seconds East 22.5 feet
thence South 64 Degrees 52 Minutes 57 Seconds East 36.7 feet
thence South 63 Degrees 27 Minutes 41 Seconds East 30.5 feet
thence South 62 Degrees 42 Minutes 16 Seconds East 16.3 feet
thence South 66 Degrees 37 Minutes 11 Seconds East 20.4 feet
thence South 65 Degrees 01 Minutes 27 Seconds East 13.1 feet
thence South 63 Degrees 44 Minutes 12 Seconds East 7.3 feet
thence South 56 Degrees 09 Minutes 57 Seconds East 23.4 feet
thence South 48 Degrees 27 Minutes 24 Seconds East 29.5 feet
thence South 42 Degrees 20 Minutes 01 Seconds East 31.4 feet
thence South 37 Degrees 23 Minutes 41 Seconds East 33.7 feet
thence South 36 Degrees 08 Minutes 22 Seconds East 36.4 feet

thence South 37 Degrees 16 Minutes 13 Seconds East 38.2 feet
thence South 37 Degrees 03 Minutes 58 Seconds East 35.6 feet
thence South 40 Degrees 59 Minutes 51 Seconds East 21.6 feet
thence South 44 Degrees 15 Minutes 37 Seconds East 12.8 feet
thence South 45 Degrees 57 Minutes 37 Seconds East 20.2 feet
thence South 50 Degrees 58 Minutes 09 Seconds East 30.5 feet
thence South 56 Degrees 15 Minutes 21 Seconds East 29.3 feet
thence South 60 Degrees 38 Minutes 06 Seconds East 29.8 feet
thence South 62 Degrees 37 Minutes 15 Seconds East 22.6 feet
thence South 58 Degrees 17 Minutes 47 Seconds East 9.3 feet
thence South 60 Degrees 19 Minutes 13 Seconds East 9.8 feet
thence South 60 Degrees 08 Minutes 50 Seconds East 39.8 feet
thence South 58 Degrees 17 Minutes 47 Seconds East 31 feet
thence South 58 Degrees 01 Minutes 34 Seconds East 14.7 feet
thence South 58 Degrees 31 Minutes 30 Seconds East 43.6 feet
thence South 58 Degrees 38 Minutes 05 Seconds East 41.3 feet
thence South 56 Degrees 44 Minutes 34 Seconds East 39.8 feet
thence South 57 Degrees 49 Minutes 50 Seconds East 34.2 feet
thence South 56 Degrees 06 Minutes 57 Seconds East 21 feet
thence South 58 Degrees 04 Minutes 23 Seconds East 17.8 feet
thence South 55 Degrees 44 Minutes 22 Seconds East 35.9 feet
thence South 57 Degrees 10 Minutes 20 Seconds East 37.2 feet
thence South 57 Degrees 22 Minutes 11 Seconds East 34.4 feet
thence South 56 Degrees 47 Minutes 02 Seconds East 30.3 feet
thence South 56 Degrees 36 Minutes 42 Seconds East 24.8 feet
thence South 56 Degrees 15 Minutes 21 Seconds East 14.7 feet
thence South 58 Degrees 41 Minutes 40 Seconds East 5 feet
thence South 60 Degrees 33 Minutes 25 Seconds East 13.2 feet
thence South 56 Degrees 16 Minutes 57 Seconds East 31.7 feet
thence South 57 Degrees 32 Minutes 00 Seconds East 34 feet
thence South 56 Degrees 56 Minutes 08 Seconds East 32.2 feet
thence South 56 Degrees 06 Minutes 22 Seconds East 30.9 feet
thence South 55 Degrees 51 Minutes 46 Seconds East 27.9 feet
thence South 56 Degrees 22 Minutes 19 Seconds East 21.8 feet
thence South 58 Degrees 08 Minutes 58 Seconds East 13.6 feet
thence South 55 Degrees 18 Minutes 35 Seconds East 12 feet
thence South 53 Degrees 53 Minutes 08 Seconds East 24.9 feet
thence South 52 Degrees 18 Minutes 11 Seconds East 26.7 feet
thence South 52 Degrees 08 Minutes 41 Seconds East 23.4 feet
thence South 56 Degrees 36 Minutes 42 Seconds East 10.6 feet
thence South 57 Degrees 55 Minutes 16 Seconds East 31.9 feet
thence South 56 Degrees 36 Minutes 42 Seconds East 10.6 feet
thence South 51 Degrees 48 Minutes 04 Seconds East 18.4 feet
thence South 51 Degrees 18 Minutes 39 Seconds East 26.6 feet
thence South 57 Degrees 23 Minutes 48 Seconds East 6.6 feet
thence South 59 Degrees 39 Minutes 04 Seconds East 10.3 feet
thence South 70 Degrees 48 Minutes 57 Seconds East 22.6 feet
thence North 85 Degrees 07 Minutes 26 Seconds East 8.2 feet
thence North 82 Degrees 47 Minutes 12 Seconds East 10.9 feet

thence North 74 Degrees 57 Minutes 15 Seconds East 6.4 feet
thence North 58 Degrees 44 Minutes 03 Seconds East 5.7 feet
thence North 54 Degrees 33 Minutes 49 Seconds East 10.8 feet
thence North 32 Degrees 20 Minutes 33 Seconds East 24.9 feet
thence North 22 Degrees 53 Minutes 47 Seconds East 22.5 feet
thence North 19 Degrees 58 Minutes 50 Seconds East 32.2 feet
thence North 23 Degrees 24 Minutes 02 Seconds East 44.1 feet
thence North 26 Degrees 25 Minutes 57 Seconds East 49.6 feet
thence North 31 Degrees 37 Minutes 26 Seconds East 50.3 feet
thence North 32 Degrees 33 Minutes 59 Seconds East 50.8 feet
thence North 34 Degrees 39 Minutes 31 Seconds East 49.3 feet
thence North 35 Degrees 22 Minutes 27 Seconds East 47.3 feet
thence North 34 Degrees 32 Minutes 09 Seconds East 50 feet
thence North 33 Degrees 34 Minutes 50 Seconds East 54.2 feet
thence North 34 Degrees 37 Minutes 44 Seconds East 25.2 feet
thence North 34 Degrees 41 Minutes 23 Seconds East 32 feet
thence North 34 Degrees 09 Minutes 31 Seconds East 60.9 feet
thence North 33 Degrees 54 Minutes 49 Seconds East 59.5 feet
thence North 34 Degrees 54 Minutes 00 Seconds East 58.6 feet
thence North 34 Degrees 11 Minutes 23 Seconds East 58.5 feet
thence North 34 Degrees 51 Minutes 07 Seconds East 57 feet
thence North 34 Degrees 49 Minutes 55 Seconds East 54.2 feet
thence North 34 Degrees 43 Minutes 04 Seconds East 54.9 feet
thence North 34 Degrees 10 Minutes 26 Seconds East 59.7 feet
thence North 34 Degrees 10 Minutes 26 Seconds East 59.7 feet
thence North 34 Degrees 55 Minutes 52 Seconds East 57.4 feet
thence North 34 Degrees 59 Minutes 51 Seconds East 55.1 feet
thence North 34 Degrees 56 Minutes 57 Seconds East 53.4 feet
thence North 34 Degrees 23 Minutes 35 Seconds East 51.9 feet
thence North 34 Degrees 06 Minutes 38 Seconds East 50.5 feet
thence North 35 Degrees 08 Minutes 55 Seconds East 50.4 feet
thence North 34 Degrees 23 Minutes 35 Seconds East 51.9 feet
thence North 35 Degrees 21 Minutes 34 Seconds East 52.9 feet
thence North 34 Degrees 53 Minutes 52 Seconds East 51.8 feet
thence North 34 Degrees 23 Minutes 34 Seconds East 51.9 feet
thence North 34 Degrees 30 Minutes 33 Seconds East 51.2 feet
thence North 34 Degrees 43 Minutes 12 Seconds East 50.9 feet
thence North 33 Degrees 58 Minutes 17 Seconds East 53.6 feet
thence North 34 Degrees 06 Minutes 38 Seconds East 50.5 feet
thence North 35 Degrees 49 Minutes 01 Seconds East 45.1 feet
thence North 35 Degrees 29 Minutes 42 Seconds East 42.1 feet
thence North 41 Degrees 19 Minutes 53 Seconds East 39.5 feet
thence North 52 Degrees 25 Minutes 53 Seconds East 37.9 feet
thence North 69 Degrees 01 Minutes 24 Seconds East 37.2 feet
thence North 84 Degrees 02 Minutes 18 Seconds East 36.6 feet
thence South 87 Degrees 31 Minutes 22 Seconds East 33.8 feet
thence South 82 Degrees 58 Minutes 03 Seconds East 33.4 feet
thence South 82 Degrees 27 Minutes 59 Seconds East 36.1 feet
thence South 80 Degrees 09 Minutes 23 Seconds East 31.7 feet

thence South 81 Degrees 08 Minutes 23 Seconds East 10.3 feet
thence South 78 Degrees 59 Minutes 31 Seconds East 5 feet
thence South 80 Degrees 17 Minutes 38 Seconds East 5.7 feet
thence South 80 Degrees 17 Minutes 38 Seconds East 17 feet
thence South 82 Degrees 10 Minutes 19 Seconds East 30.2 feet
thence South 81 Degrees 03 Minutes 59 Seconds East 40.9 feet
thence South 80 Degrees 42 Minutes 11 Seconds East 45.3 feet
thence South 80 Degrees 59 Minutes 31 Seconds East 40.6 feet
thence South 81 Degrees 19 Minutes 46 Seconds East 18.9 feet
thence South 78 Degrees 36 Minutes 46 Seconds East 9.7 feet
thence South 85 Degrees 06 Minutes 27 Seconds East 7.2 feet
thence South 81 Degrees 15 Minutes 16 Seconds East 52.2 feet
thence South 81 Degrees 41 Minutes 44 Seconds East 61.4 feet
thence South 81 Degrees 23 Minutes 35 Seconds East 61.4 feet
thence South 79 Degrees 55 Minutes 13 Seconds East 43.7 feet more or less to **the ending point at:** 38 degrees 56 minutes 23.55 seconds North Latitude and -112 degrees 30 minutes 46.66 seconds West Longitude, which can be converted to mapping accuracy State Plane Utah Central Zone NAD 83 feet coordinates of X = 1,352,282.8 feet and Y = 6,784,227.9 feet.

Appendix B to Attachment 4

Popular Name: Squidike Springs Road
County: Millard
County Road Number: MC16
State Geographic Information Database (SGID) Road Identification Number: RD140659.
Road-Segment Number: 004
Road-Segment Length: 0.13 miles more or less.
Believed owner of the land underlying this road-segment is: Bureau of Land Management.

The following description is based upon the geographic coordinate system using the NAD83 Datum. The source is GPS mapping grade data as indicated in the metadata and/or the transportation data model of the State of Utah Geographic Information Database (SGID).

The road-segment itself is the monument that is identified by its physical presence on the land. The location of said physical presence is closely approximated by mapping grade Global Positioning System (GPS) data. Said data are checked against the corresponding gray-scale 1-meter Digital Orthophoto Quadrangles published by the United States Geological Survey (USGS) to verify a reasonable degree of accuracy. In circumstances where accurate satellite signal acquisition is not possible, such as deep, narrow canyons or under a canopy of dense foliage, or where very sharp curves in the road make accuracy questionable, such portions of the road were digitized from the corresponding gray-scale 1-meter Digital Orthophoto Quadrangles published by the United States Geological Survey (USGS).

This road-segment may traverse:
Township 21 South Range 6 West, Section(s) 34, Salt Lake Base & Meridian

The following description closely approximates the location of the centerline of the physical monument (Squidike Springs Road)-- Segment 004 based on mapping grade Global Positioning System (GPS) data as defined above:

Beginning at a point on the road center line located at 38 degrees 56 minutes 023.8 seconds North Latitude and -112 degrees 30 minutes 34.27 seconds West Longitude, which can be converted to mapping accuracy State Plane Utah Central Zone NAD 83 feet coordinates of X = 1,353,262.3 feet and Y = 6,784,241.6 feet; thence the following courses along the said road center line:

thence North 84 Degrees 04 Minutes 48 Seconds East 60.3 feet
thence North 85 Degrees 06 Minutes 42 Seconds East 61.6 feet
thence North 85 Degrees 38 Minutes 03 Seconds East 60.2 feet
thence North 84 Degrees 46 Minutes 52 Seconds East 61.3 feet
thence North 84 Degrees 28 Minutes 37 Seconds East 64.9 feet
thence North 84 Degrees 38 Minutes 16 Seconds East 63.3 feet
thence North 84 Degrees 57 Minutes 37 Seconds East 59.6 feet
thence North 84 Degrees 21 Minutes 08 Seconds East 56.4 feet
thence North 84 Degrees 32 Minutes 12 Seconds East 51.1 feet
thence North 86 Degrees 22 Minutes 47 Seconds East 45.4 feet
thence South 79 Degrees 59 Minutes 50 Seconds East 40.4 feet

thence South 60 Degrees 48 Minutes 39 Seconds East 46 feet
thence South 51 Degrees 38 Minutes 32 Seconds East 8.4 feet
thence South 51 Degrees 07 Minutes 42 Seconds East 11.4 feet more or less to **the ending point at:** 38 degrees 56 minutes 23.98 seconds North Latitude and -112 degrees 30 minutes 25.71 seconds West Longitude, which can be converted to mapping accuracy State Plane Utah Central Zone NAD 83 feet coordinates of X = 1,353,939.3 feet and Y = 6,784,252.0 feet.

Appendix C to Attachment 4

Popular Name: Squidike Springs Road
County: Millard
County Road Number: MC16
State Geographic Information Database (SGID) Road Identification Number: RD140659.
Road-Segment Number: 006
Road-Segment Length: 1.53 miles more or less.
Believed owner of the land underlying this road-segment is: Bureau of Land Management.

The following description is based upon the geographic coordinate system using the NAD83 Datum. The source is GPS mapping grade data as indicated in the metadata and/or the transportation data model of the State of Utah Geographic Information Database (SGID).

The road-segment itself is the monument that is identified by its physical presence on the land. The location of said physical presence is closely approximated by mapping grade Global Positioning System (GPS) data. Said data are checked against the corresponding gray-scale 1-meter Digital Orthophoto Quadrangles published by the United States Geological Survey (USGS) to verify a reasonable degree of accuracy. In circumstances where accurate satellite signal acquisition is not possible, such as deep, narrow canyons or under a canopy of dense foliage, or where very sharp curves in the road make accuracy questionable, such portions of the road were digitized from the corresponding gray-scale 1-meter Digital Orthophoto Quadrangles published by the United States Geological Survey (USGS).

This road-segment may traverse:
Township 21 South Range 6 West, Section(s) 26,35, Salt Lake Base & Meridian

The following description closely approximates the location of the centerline of the physical monument (Squidike Springs Road)-- Segment 006 based on mapping grade Global Positioning System (GPS) data as defined above:

Beginning at a point on the road center line located at 38 degrees 56 minutes 16.02 seconds North Latitude and -112 degrees 30 minutes 14.94 seconds West Longitude, which can be converted to mapping accuracy State Plane Utah Central Zone NAD 83 feet coordinates of X = 1,354,780.7 feet and Y = 6,783,437.4 feet; thence the following courses along the said road center line:

thence South 61 Degrees 41 Minutes 30 Seconds East 8.2 feet
thence South 65 Degrees 17 Minutes 07 Seconds East 5.4 feet
thence South 71 Degrees 12 Minutes 31 Seconds East 18.1 feet
thence South 74 Degrees 46 Minutes 41 Seconds East 6.1 feet
thence South 69 Degrees 55 Minutes 32 Seconds East 12.3 feet
thence South 72 Degrees 13 Minutes 07 Seconds East 16.9 feet
thence South 72 Degrees 46 Minutes 35 Seconds East 6.5 feet
thence South 70 Degrees 43 Minutes 44 Seconds East 15.7 feet
thence South 71 Degrees 07 Minutes 23 Seconds East 24 feet
thence South 70 Degrees 02 Minutes 44 Seconds East 29.4 feet
thence South 70 Degrees 43 Minutes 05 Seconds East 36.2 feet

thence South 70 Degrees 59 Minutes 25 Seconds East 40.7 feet
thence South 72 Degrees 22 Minutes 27 Seconds East 46.9 feet
thence South 76 Degrees 00 Minutes 31 Seconds East 53.2 feet
thence South 81 Degrees 33 Minutes 21 Seconds East 60.4 feet
thence South 84 Degrees 56 Minutes 47 Seconds East 63.3 feet
thence South 87 Degrees 37 Minutes 56 Seconds East 63.4 feet
thence North 89 Degrees 23 Minutes 40 Seconds East 62 feet
thence North 87 Degrees 20 Minutes 10 Seconds East 63.7 feet
thence North 85 Degrees 17 Minutes 56 Seconds East 64.2 feet
thence North 84 Degrees 23 Minutes 48 Seconds East 63.9 feet
thence North 81 Degrees 56 Minutes 45 Seconds East 63.3 feet
thence North 78 Degrees 23 Minutes 16 Seconds East 61.9 feet
thence North 74 Degrees 00 Minutes 27 Seconds East 60.7 feet
thence North 69 Degrees 47 Minutes 38 Seconds East 60.7 feet
thence North 66 Degrees 48 Minutes 01 Seconds East 57.4 feet
thence North 62 Degrees 34 Minutes 35 Seconds East 60.5 feet
thence North 56 Degrees 16 Minutes 42 Seconds East 57.8 feet
thence North 52 Degrees 03 Minutes 24 Seconds East 63.4 feet
thence North 49 Degrees 53 Minutes 31 Seconds East 58.9 feet
thence North 47 Degrees 13 Minutes 52 Seconds East 52.5 feet
thence North 43 Degrees 35 Minutes 07 Seconds East 47.8 feet
thence North 39 Degrees 54 Minutes 27 Seconds East 41.7 feet
thence North 35 Degrees 10 Minutes 03 Seconds East 32.2 feet
thence North 35 Degrees 57 Minutes 05 Seconds East 12.2 feet
thence North 31 Degrees 58 Minutes 24 Seconds East 7.4 feet
thence North 32 Degrees 22 Minutes 11 Seconds East 35.9 feet
thence North 31 Degrees 42 Minutes 11 Seconds East 15.5 feet
thence North 31 Degrees 45 Minutes 18 Seconds East 38.3 feet
thence North 34 Degrees 01 Minutes 16 Seconds East 57.6 feet
thence North 34 Degrees 14 Minutes 16 Seconds East 61.3 feet
thence North 36 Degrees 44 Minutes 57 Seconds East 62.1 feet
thence North 38 Degrees 49 Minutes 25 Seconds East 56.7 feet
thence North 39 Degrees 41 Minutes 37 Seconds East 50.5 feet
thence North 39 Degrees 38 Minutes 25 Seconds East 52.6 feet
thence North 39 Degrees 35 Minutes 28 Seconds East 54.7 feet
thence North 38 Degrees 35 Minutes 29 Seconds East 50.2 feet
thence North 37 Degrees 01 Minutes 51 Seconds East 48.7 feet
thence North 33 Degrees 48 Minutes 07 Seconds East 50.3 feet
thence North 31 Degrees 24 Minutes 32 Seconds East 47.4 feet
thence North 32 Degrees 37 Minutes 31 Seconds East 41.1 feet
thence North 34 Degrees 41 Minutes 22 Seconds East 32 feet
thence North 35 Degrees 51 Minutes 21 Seconds East 21.1 feet
thence North 26 Degrees 21 Minutes 11 Seconds East 92.9 feet
thence North 19 Degrees 05 Minutes 22 Seconds East 43.5 feet
thence North 24 Degrees 15 Minutes 53 Seconds East 12.6 feet
thence North 22 Degrees 24 Minutes 01 Seconds East 34.9 feet
thence North 24 Degrees 31 Minutes 19 Seconds East 53.1 feet
thence North 26 Degrees 06 Minutes 45 Seconds East 56.1 feet
thence North 25 Degrees 34 Minutes 20 Seconds East 60.9 feet

thence North 24 Degrees 11 Minutes 22 Seconds East 64.9 feet
thence North 21 Degrees 33 Minutes 01 Seconds East 67.9 feet
thence North 21 Degrees 53 Minutes 28 Seconds East 71.2 feet
thence North 25 Degrees 17 Minutes 59 Seconds East 69.9 feet
thence North 29 Degrees 46 Minutes 42 Seconds East 69.4 feet
thence North 33 Degrees 55 Minutes 20 Seconds East 68.3 feet
thence North 34 Degrees 53 Minutes 21 Seconds East 69.5 feet
thence North 35 Degrees 15 Minutes 55 Seconds East 72.2 feet
thence North 34 Degrees 40 Minutes 06 Seconds East 73.3 feet
thence North 34 Degrees 46 Minutes 33 Seconds East 71.4 feet
thence North 35 Degrees 06 Minutes 52 Seconds East 72.5 feet
thence North 35 Degrees 32 Minutes 06 Seconds East 72.9 feet
thence North 36 Degrees 43 Minutes 14 Seconds East 73.6 feet
thence North 38 Degrees 11 Minutes 36 Seconds East 71.7 feet
thence North 39 Degrees 52 Minutes 20 Seconds East 71.7 feet
thence North 40 Degrees 00 Minutes 41 Seconds East 71 feet
thence North 40 Degrees 43 Minutes 58 Seconds East 70.5 feet
thence North 41 Degrees 10 Minutes 12 Seconds East 67.9 feet
thence North 42 Degrees 12 Minutes 28 Seconds East 64.1 feet
thence North 41 Degrees 42 Minutes 32 Seconds East 57.9 feet
thence North 41 Degrees 07 Minutes 16 Seconds East 44.6 feet
thence North 39 Degrees 07 Minutes 31 Seconds East 19.1 feet
thence North 42 Degrees 09 Minutes 50 Seconds East 26.2 feet
thence North 41 Degrees 58 Minutes 16 Seconds East 43.9 feet
thence North 42 Degrees 39 Minutes 07 Seconds East 52 feet
thence North 43 Degrees 54 Minutes 19 Seconds East 50.4 feet
thence North 50 Degrees 37 Minutes 30 Seconds East 42.7 feet
thence North 48 Degrees 56 Minutes 02 Seconds East 37.7 feet
thence North 48 Degrees 03 Minutes 50 Seconds East 23.7 feet
thence North 49 Degrees 38 Minutes 12 Seconds East 18.9 feet
thence North 50 Degrees 03 Minutes 47 Seconds East 42.2 feet
thence North 51 Degrees 02 Minutes 15 Seconds East 46.2 feet
thence North 41 Degrees 19 Minutes 51 Seconds East 51.4 feet
thence North 29 Degrees 10 Minutes 24 Seconds East 52 feet
thence North 19 Degrees 46 Minutes 32 Seconds East 50.7 feet
thence North 13 Degrees 24 Minutes 53 Seconds East 42.9 feet
thence North 10 Degrees 21 Minutes 28 Seconds East 28.4 feet
thence North 13 Degrees 44 Minutes 01 Seconds East 5.4 feet
thence North 11 Degrees 42 Minutes 32 Seconds East 15.8 feet
thence North 11 Degrees 00 Minutes 26 Seconds East 10 feet
thence North 05 Degrees 24 Minutes 29 Seconds East 6.6 feet
thence North 07 Degrees 14 Minutes 48 Seconds East 27.5 feet
thence North 04 Degrees 53 Minutes 30 Seconds East 39.9 feet
thence North 02 Degrees 59 Minutes 29 Seconds East 45.7 feet
thence North 01 Degrees 44 Minutes 34 Seconds East 46 feet
thence North 00 Degrees 52 Minutes 57 Seconds East 47.6 feet
thence North 01 Degrees 54 Minutes 09 Seconds West 58.8 feet
thence North 07 Degrees 44 Minutes 46 Seconds West 65.9 feet
thence North 10 Degrees 42 Minutes 17 Seconds West 69.1 feet

thence North 16 Degrees 19 Minutes 22 Seconds West 69 feet
thence North 20 Degrees 45 Minutes 53 Seconds West 70.4 feet
thence North 23 Degrees 55 Minutes 00 Seconds West 71.3 feet
thence North 23 Degrees 55 Minutes 54 Seconds West 68.8 feet
thence North 24 Degrees 52 Minutes 10 Seconds West 63.1 feet
thence North 25 Degrees 07 Minutes 10 Seconds West 62.5 feet
thence North 26 Degrees 52 Minutes 03 Seconds West 66.8 feet
thence North 26 Degrees 52 Minutes 03 Seconds West 71.9 feet
thence North 28 Degrees 26 Minutes 57 Seconds West 74.4 feet
thence North 29 Degrees 53 Minutes 11 Seconds West 72.5 feet
thence North 32 Degrees 13 Minutes 10 Seconds West 67.7 feet
thence North 35 Degrees 04 Minutes 03 Seconds West 67.9 feet
thence North 36 Degrees 59 Minutes 32 Seconds West 62.6 feet
thence North 36 Degrees 31 Minutes 17 Seconds West 57.8 feet
thence North 30 Degrees 05 Minutes 16 Seconds West 57.5 feet
thence North 22 Degrees 06 Minutes 14 Seconds West 51.2 feet
thence North 15 Degrees 59 Minutes 50 Seconds West 41.2 feet
thence North 12 Degrees 15 Minutes 32 Seconds West 28.5 feet
thence North 09 Degrees 23 Minutes 34 Seconds West 24.9 feet
thence North 08 Degrees 25 Minutes 57 Seconds West 11.6 feet
thence North 09 Degrees 45 Minutes 53 Seconds West 8 feet
thence North 07 Degrees 25 Minutes 39 Seconds West 5.3 feet
thence North 09 Degrees 33 Minutes 29 Seconds West 44.9 feet
thence North 06 Degrees 38 Minutes 33 Seconds West 62.4 feet
thence North 04 Degrees 16 Minutes 02 Seconds West 66.4 feet
thence North 01 Degrees 28 Minutes 18 Seconds West 64.3 feet
thence North 01 Degrees 29 Minutes 23 Seconds West 63.3 feet
thence North 02 Degrees 17 Minutes 14 Seconds West 66.3 feet
thence North 01 Degrees 06 Minutes 07 Seconds West 70.6 feet
thence North 01 Degrees 06 Minutes 47 Seconds West 69.6 feet
thence North 00 Degrees 53 Minutes 03 Seconds West 64.6 feet
thence North 00 Degrees 36 Minutes 38 Seconds West 61 feet
thence North 00 Degrees 18 Minutes 09 Seconds West 64 feet
thence North 02 Degrees 07 Minutes 41 Seconds East 69.6 feet
thence North 04 Degrees 31 Minutes 27 Seconds East 74.1 feet
thence North 06 Degrees 49 Minutes 20 Seconds East 71.4 feet
thence North 09 Degrees 01 Minutes 29 Seconds East 68.8 feet
thence North 09 Degrees 43 Minutes 18 Seconds East 66 feet
thence North 09 Degrees 37 Minutes 25 Seconds East 66.6 feet
thence North 08 Degrees 32 Minutes 42 Seconds East 70.4 feet
thence North 09 Degrees 27 Minutes 42 Seconds East 71.6 feet
thence North 11 Degrees 15 Minutes 47 Seconds East 72 feet
thence North 15 Degrees 16 Minutes 41 Seconds East 70.9 feet
thence North 18 Degrees 03 Minutes 06 Seconds East 74 feet
thence North 18 Degrees 07 Minutes 56 Seconds East 73.7 feet
thence North 17 Degrees 53 Minutes 10 Seconds East 72.5 feet
thence North 18 Degrees 22 Minutes 38 Seconds East 72.7 feet
thence North 19 Degrees 49 Minutes 01 Seconds East 70.6 feet
thence North 28 Degrees 30 Minutes 29 Seconds East 7.5 feet

thence North 28 Degrees 50 Minutes 43 Seconds East 19.5 feet more or less to **the ending point at:** 38 degrees 57 minutes 16.69 seconds North Latitude and -112 degrees 29 minutes 39.86 seconds West Longitude, which can be converted to mapping accuracy State Plane Utah Central Zone NAD 83 feet coordinates of X = 1,357,620.8 feet and Y = 6,789,544.3 feet.

Appendix D to Attachment 4

Popular Name: Squidike Springs Road
County: Millard
County Road Number: MC16
State Geographic Information Database (SGID) Road Identification Number: RD140659.
Road-Segment Number: 008
Road-Segment Length: 0.21 miles more or less.
Believed owner of the land underlying this road-segment is: Bureau of Land Management.

The following description is based upon the geographic coordinate system using the NAD83 Datum. The source is GPS mapping grade data as indicated in the metadata and/or the transportation data model of the State of Utah Geographic Information Database (SGID).

The road-segment itself is the monument that is identified by its physical presence on the land. The location of said physical presence is closely approximated by mapping grade Global Positioning System (GPS) data. Said data are checked against the corresponding gray-scale 1-meter Digital Orthophoto Quadrangles published by the United States Geological Survey (USGS) to verify a reasonable degree of accuracy. In circumstances where accurate satellite signal acquisition is not possible, such as deep, narrow canyons or under a canopy of dense foliage, or where very sharp curves in the road make accuracy questionable, such portions of the road were digitized from the corresponding gray-scale 1-meter Digital Orthophoto Quadrangles published by the United States Geological Survey (USGS).

This road-segment may traverse:
Township 21 South Range 6 West, Section(s) 26, Salt Lake Base & Meridian

The following description closely approximates the location of the centerline of the physical monument (Squidike Springs Road)-- Segment 008 based on mapping grade Global Positioning System (GPS) data as defined above:

Beginning at a point on the road center line located at 38 degrees 57 minutes 24.58 seconds North Latitude and -112 degrees 29 minutes 39.71 seconds West Longitude, which can be converted to mapping accuracy State Plane Utah Central Zone NAD 83 feet coordinates of X = 1,357,641.2 feet and Y = 6,790,342.8 feet; thence the following courses along the said road center line:

thence North 28 Degrees 54 Minutes 47 Seconds West 4.1 feet
thence North 28 Degrees 36 Minutes 12 Seconds West 14.5 feet
thence North 26 Degrees 37 Minutes 14 Seconds West 68.1 feet
thence North 24 Degrees 24 Minutes 17 Seconds West 68.3 feet
thence North 22 Degrees 12 Minutes 41 Seconds West 65.1 feet
thence North 22 Degrees 51 Minutes 04 Seconds West 60.8 feet
thence North 19 Degrees 50 Minutes 21 Seconds West 54 feet
thence North 19 Degrees 44 Minutes 33 Seconds West 41.4 feet
thence North 17 Degrees 00 Minutes 07 Seconds West 30.8 feet
thence North 14 Degrees 46 Minutes 22 Seconds West 10.5 feet
thence North 17 Degrees 00 Minutes 07 Seconds West 20.6 feet

thence North 16 Degrees 08 Minutes 44 Seconds West 25.2 feet
thence North 15 Degrees 47 Minutes 28 Seconds West 28.3 feet
thence North 16 Degrees 10 Minutes 06 Seconds West 32.4 feet
thence North 14 Degrees 50 Minutes 13 Seconds West 18.3 feet
thence North 14 Degrees 36 Minutes 10 Seconds West 17.3 feet
thence North 10 Degrees 13 Minutes 44 Seconds West 26.7 feet
thence North 00 Degrees 18 Minutes 09 Seconds West 5.3 feet
thence North 09 Degrees 18 Minutes 40 Seconds West 27.2 feet
thence North 09 Degrees 58 Minutes 17 Seconds West 44.9 feet
thence North 06 Degrees 43 Minutes 17 Seconds West 52.8 feet
thence North 01 Degrees 20 Minutes 39 Seconds West 54.2 feet
thence North 09 Degrees 20 Minutes 56 Seconds East 48.9 feet
thence North 23 Degrees 12 Minutes 54 Seconds East 38.7 feet
thence North 37 Degrees 24 Minutes 47 Seconds East 31.1 feet
thence North 46 Degrees 23 Minutes 54 Seconds East 23.4 feet
thence North 48 Degrees 30 Minutes 40 Seconds East 14 feet
thence North 55 Degrees 24 Minutes 37 Seconds East 17.5 feet
thence North 68 Degrees 36 Minutes 48 Seconds East 29.2 feet
thence North 78 Degrees 52 Minutes 27 Seconds East 45.4 feet
thence North 81 Degrees 52 Minutes 05 Seconds East 53 feet
thence North 82 Degrees 19 Minutes 45 Seconds East 38.4 feet more or less to **the ending point at:** 38 degrees 57 minutes 33.55 seconds North Latitude and -112 degrees 29 minutes 39.55 seconds West Longitude, which can be converted to mapping accuracy State Plane Utah Central Zone NAD 83 feet coordinates of X = 1,357,664.3 feet and Y = 6,791,249.6 feet.