Acknowledgment and Notice of Acknowledgment of Acceptance of R.S. 2477 Right-of-Way Grant

00165735
B: 485 P: 014 Fee $0.00
Connie Hansen, Millard Recorder Page 1 of 13
05/14/2008 09:42:20 AM By UT STATE GOVERNOR

THE STATE OF UTAH

TO ALL WHOM THESE PRESENTS SHALL COME, Greeting:

Know ye, This is an Acknowledgment and Notice of Acknowledgment made under Utah Code Sections 72-5-309 through 310 inclusive, that the grant of the United States of America of "the right of way for the construction of highways over public lands, not reserved for public uses" under United States Revised Statutes 2477 (43 U.S.C. Section 932 (repealed October 21, 1976, with proviso recognizing the validity of rights-of-way already established)) was accepted for and on behalf of the State of Utah and its political subdivision Millard County as it pertains to the highway located in Millard County known as Burbank Back Road; County Road Number: MC1349; State Geographic Information Database (SGID) Road Identification Number: RD140398. Total road length is 8.2 miles more or less.

The reason for this Acknowledgment and Notice of Acknowledgment includes, but is not limited to, the fact that the road was constructed, mechanically, or by continuous use as a public highway for a period of at least ten years, over public lands not reserved for public uses, prior to the earlier of (a) the October 21, 1976 repeal of R.S. 2477 or (b) the date the servient estate was reserved for public uses.

This Acknowledgment and Notice of Acknowledgment applies only to the segments of the road that traverse land owned by the Bureau of Land Management, United States Department of the Interior, and does not apply to segments of the road that traverse land owned by any other person or entity. The State of Utah and its political subdivisions reserve the right to make further acknowledgments and notices of acknowledgment with regard to road segments that traverse land owned by other entities, including the United States of America, through one or more of its agencies.

A printed copy of a map showing the location of the road in said county is appended hereto as "Attachment 1," a printed copy of representative photos of the road is appended hereto as "Attachment 2," a printed copy of a description of the beginning and ending points of the entire road together with a list of Townships, Ranges and Sections that may be traversed by the road in said county is appended hereto as "Attachment 3," and a printed copy of the Road Centerline Description Cover Page(s) is appended hereto as "Attachment 4." The Appendices listed in "Attachment 4" that contain the actual road centerline descriptions are incorporated herein by reference. Affidavits provided by individuals familiar with the road are appended hereto as "Attachment 5."

A printed copy of this Acknowledgment and Notice of Acknowledgment, together with its Attachments and Appendices, may be viewed and/or obtained at the office of the Utah State Archives.

An electronic copy of this Acknowledgment and Notice of Acknowledgment, together with its Attachments and Appendices, may be viewed and/or downloaded as read-only PDF (Portable Document Format) files via the

Internet at http://recorded2477roads.utah.gov.

The owner of the servient estate in the land underlying the road-segments subject to this Acknowledgment and Notice is believed to be the United States of America through one or more of its agencies. Any of such agencies or any other person with a servient ownership claim or a competing dominant estate right-of-way ownership claim, may file a petition in the State District Court for Salt Lake County for a decision regarding the correctness of this Acknowledgment. A claimant shall file a petition within sixty (60) days after receipt of this Notice.

In Witness Whereof, I, John Harja, the official designee of the Governor of the State of Utah, in conformity to the laws of the State (Utah Code Sections 72-5-308 through 310 inclusive), have caused this Acknowledgment and Notice of Acknowledgment to be made.

Signed by my hand in Salt Lake City, Utah, the 23rd day of April, 2008.

By the Governor's Designee

John Harja

CERTIFICATION

State of Utah)
: ss
County of Salt Lake)

I hereby certify that the signer of the foregoing document, John Harja, is personally known by me, has made a voluntary signature and taken an oath stating that he is the official designee of the Governor of the State of Utah and is authorized to sign this document on the Governor's behalf pursuant to Utah Code Section 72-5-309. He further vouched that, based upon information and belief, the facts alleged therein are true.

Dated this 23rd day of April, 2008.

NOTARY PUBLIC
PAMELA Z. BLACKHAM
5110 State Office Bldg
Salt Lake City, Utah 84114
COMMISSION EXPIRES
May 3, 2011
STATE OF UTAH

Pamela Z. Blackham
Notary Public

00165735
B: 485 P: 015 Fee $0.00
Connie Hansen, Millard Recorder Page 2 of 13
05/14/2008 09:42:20 AM By UT STATE GOVERNOR

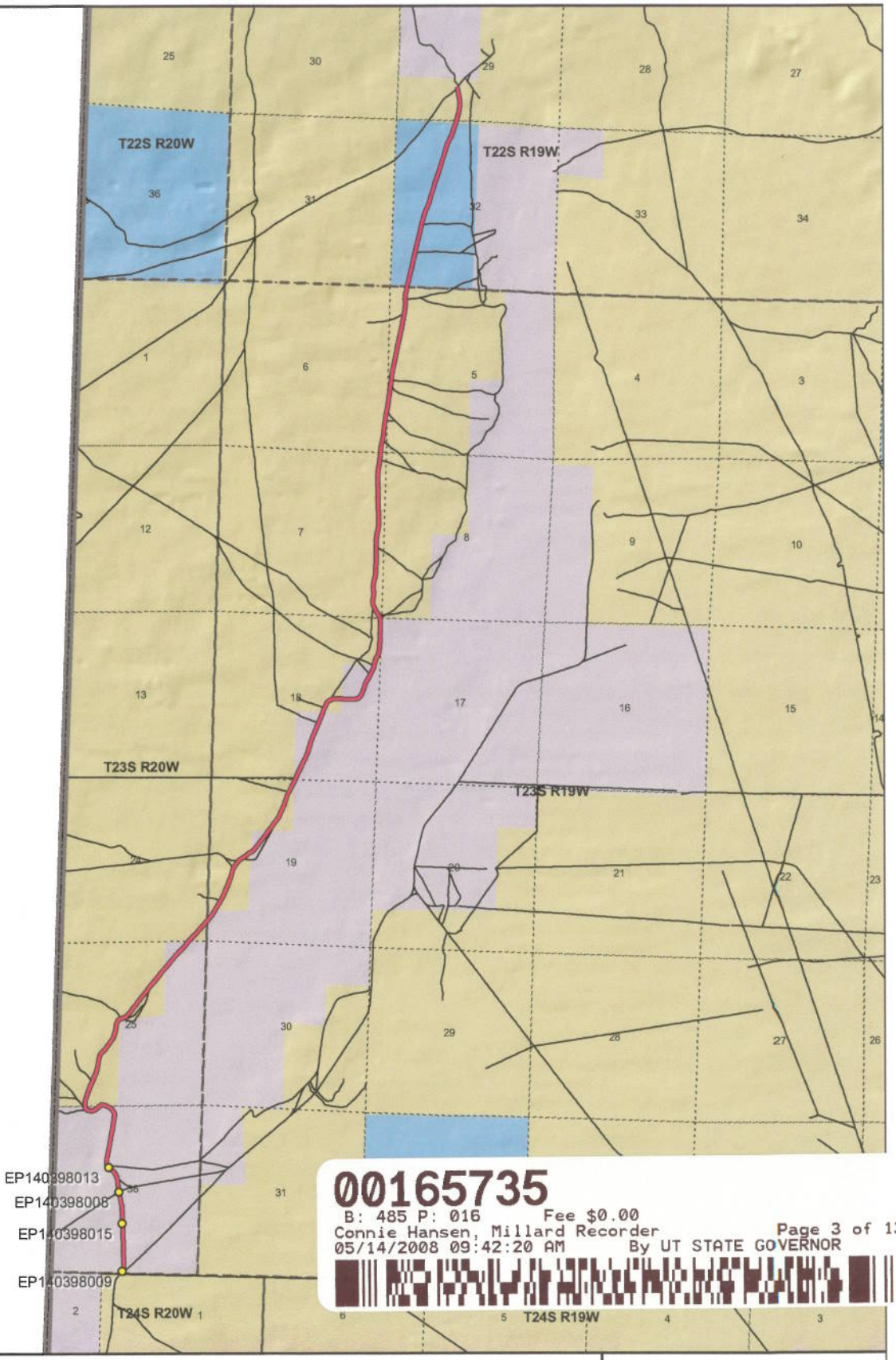

00165735
B: 485 P: 016 Fee $0.00
Connie Hansen, Millard Recorder Page 3 of 13
05/14/2008 09:42:20 AM By UT STATE GOVERNOR

1:59,097
1 inch equals 0.9 miles

Burbank Back Road - Millard County
SGID RD_ID RD140398

Land Ownership Categories

- BLM
- Private
- SITLA, State Trust Land
- USFS, National Forest
- State Parks and Recreation
- Tribal, Indian Reservation
- NPS, National Park
- Wilderness
- UDWR Wildlife Reserve
- DOD, Military
- State Sovereign Land
- National Recreation Area
- USFWS, Natl. Wildlife Refuge

Transportation Network

- Burbank Back Road
- Title V: Issued Or Under Consideration By BLM Or County
- Other Roads
- Photo Event Point
- Section = 1 Mile

Map prepared by the State of Utah
Automated Geographic Reference Center
Room 5130 State Office Building
Salt Lake City, Utah 84114
Nov 26, 2006

EP140398008

EP140398009

EP140398013

EP140398015

EP000000000

00165735
B: 485 P: 017 Fee $0.00
Connie Hansen, Millard Recorder Page 4 of 13
05/14/2008 09:42:20 AM By UT STATE GOVERNOR

EP000000000

Burbank Back Road - Millard County
SGID RD_ID RD140398

Map prepared by the State of Utah
Automated Geographic Reference Center
Room 5130 State Office Building
Salt Lake City, Utah 84114
November 22, 2006

Attachment 3

Beginning & Ending Points and Township, Range, and Section References For:

Popular Name: Burbank Back Road
County: Millard
County Road Number: MC1349
State Geographic Information Database (SGID) Road Identification Number: RD140398.
Total Road Length: 8.2 miles more or less.

Beginning at a point on the road centerline located at 38 degrees 45 minutes 53.25 seconds North Latitude and -114 degrees 02 minutes 29.42 seconds West Longitude, which can be converted to mapping accuracy State Plane Utah Central Zone NAD 83 feet coordinates of X = 915,763.8 feet and Y = 6,729,121.2 feet based on the US Survey Foot conversion.

Ending at a point on the road centerline located at 38 degrees 52 minutes 13.24 seconds North Latitude and -114 degrees 00 minutes 27.22 seconds West Longitude, which can be converted to mapping accuracy State Plane Utah Central Zone NAD 83 feet coordinates of X = 926,517.5 feet and Y = 6,767,278.8 feet based on the US Survey Foot conversion.

This road may traverse:

Township 22 South Range 19 West, Section(s) 29,32, Salt Lake Base & Meridian
Township 23 South Range 19 West, Section(s) 5,6,7,18,19, Salt Lake Base & Meridian
Township 23 South Range 20 West, Section(s) 24,25,36, Salt Lake Base & Meridian
See Attachment 1 above for a cartographic depiction of the course of this road.

00165735
B: 485 P: 018 Fee $0.00 Page 5 of 13
Connie Hansen, Millard Recorder
05/14/2008 09:42:20 AM By UT STATE GOVERNOR

Attachment 4
Road Centerline Description Cover Page(s)

Popular Name: Burbank Back Road
County: Millard
County Road Number: MC1349
State Geographic Information Database (SGID) Road Identification Number: RD140398.
Total Road Length: 8.2 miles more or less.

Centerline Descriptions Of Road-Segments That Cross Over Federally Owned Land, Derived From Global Positioning System Data And Cross-checked against USGS Digital Orthophoto Quadrangles Compiled By The Utah Automated Geographic Reference Center And Entered Into The State Geographic Information Database (SGID).

Road-Segments Listed by SGID Road Identification Number (RD_ID)	Road-Segment Numbers	Believed Ownership Of Servient Estate	Approximate Segment Length	See Attached Appendix
RD140398	001	PVT	1.07 Miles	(not shown)
RD140398	002	BLM	0.05 Miles	A
RD140398	003	PVT	0.12 Miles	(not shown)
RD140398	004	BLM	0.99 Miles	B
RD140398	005	PVT	0.23 Miles	(not shown)
RD140398	006	BLM	0.16 Miles	C
RD140398	007	PVT	0.09 Miles	(not shown)
RD140398	008	BLM	0.43 Miles	D
RD140398	009	PVT	0.17 Miles	(not shown)
RD140398	010	BLM	0.33 Miles	E
RD140398	011	PVT	0.47 Miles	(not shown)
RD140398	012	BLM	0.16 Miles	F
RD140398	013	PVT	0.34 Miles	(not shown)
RD140398	014	BLM	2.34 Miles	G
RD140398	015	ST	1.04 Miles	(not shown)
RD140398	016	BLM	0.22 Miles	H
		Total Road Length	8.2	———

*** Indicates that a Title V permit will be requested, is in process, or has been issued.**
† Indicates that road-segments crossing Forest Service land are under consideration by the state and county as of the date of this Acknowledgment and Notice of Acknowledgment.

00165735
B: 485 P: 019 Fee $0.00 Page 6 of 13
Connie Hansen, Millard Recorder
05/14/2008 09:42:20 AM By UT STATE GOVERNOR

Attachment 5

00165735
B: 485 P: 020 Fee $0.00
Connie Hansen, Millard Recorder Page 7 of 13
05/14/2008 09:42:20 AM By UT STATE GOVERNOR

AFFIDAVIT OF JAY ATKINSON

BURBANK BACK ROAD

MILLARD COUNTY, UTAH

ROAD NUMBER MC 1349

State of Utah)
: ss.
County of Millard)

JAY ATKINSON, being first duly sworn, deposes and states as follows:

1. I am an adult competent to testify about the matters set forth below based upon my personal knowledge. I currently reside in Millard County, Utah. I have lived in Millard County for sixty-eight years. I was an employee of the Millard County Road Department from February of 1970 to April of 2000, and participated in maintenance of the road during that time.

2. I have traveled and am familiar with a road in Millard County known as Burbank Back Road. I am also familiar with the land the road traverses. When I first used and observed the road in the early 1940s, it followed the same route as in 2005 when I last observed it. Attached is a Millard County map showing Burbank Back Road. To the best of my knowledge and based upon my use of and familiarity with this road and the land it traverses, the location and route of the road are correctly illustrated on the attached map.

3. I am informed that the County also identifies this road according to the road number listed above.

4. I have observed that the road has been open to the public for all to use, to come and go as they pleased, since at least as early as the early 1940s and continuing through 1976 to 2005. Throughout this time period I have observed travel on the road by various means, including cars, trucks, recreational vehicles, and pickup trucks. Throughout this time period, the road has been used daily for more than ten continuous years prior to 1976, and was so used through 2005.

00165735
B: 485 P: 021 Fee $0.00
Connie Hansen, Millard Recorder
05/14/2008 09:42:20 AM By UT STATE GOVERNOR

5. Throughout the time period from the early 1940s to 2005, I have used the road myself for the following uses: hunting, rock hounding, county road work and recreation.

6. Throughout the time period described in the previous paragraph, I observed other vehicles from the general public using the road at various times for the uses described in the previous paragraph, plus the following uses: livestock operations, trapping, government access, picnicking, traveling in and through the area, hiking and sightseeing.

7. It is also the reputation in the community that this road has been open to the public for all to use, to come and go as they pleased, since at least as early as the early 1930s and continuing through 1976 to the present, for the uses described in the previous paragraphs.

8. Prior to 1976, I participated in maintenance and construction activities on the road. Construction and maintenance have been performed since the early 1950s by Millard County Road Department.

DATED this 6 day of December, 2006.

Jay Atkinson

JAY ATKINSON

SUBSCRIBED AND SWORN to before me this 6th day of December, 2006.

Notary Public
GLORIA SCHRADER
5110 State Office Bldg
Salt Lake City, UT 84114-2477
My Commission Expires
October 10, 2008
State of Utah

Gloria Schrader

NOTARY PUBLIC

00165735
B: 485 P: 022 Fee $0.00
Connie Hansen, Millard Recorder Page 9 of 13
05/14/2008 09:42:20 AM By UT STATE GOVERNOR

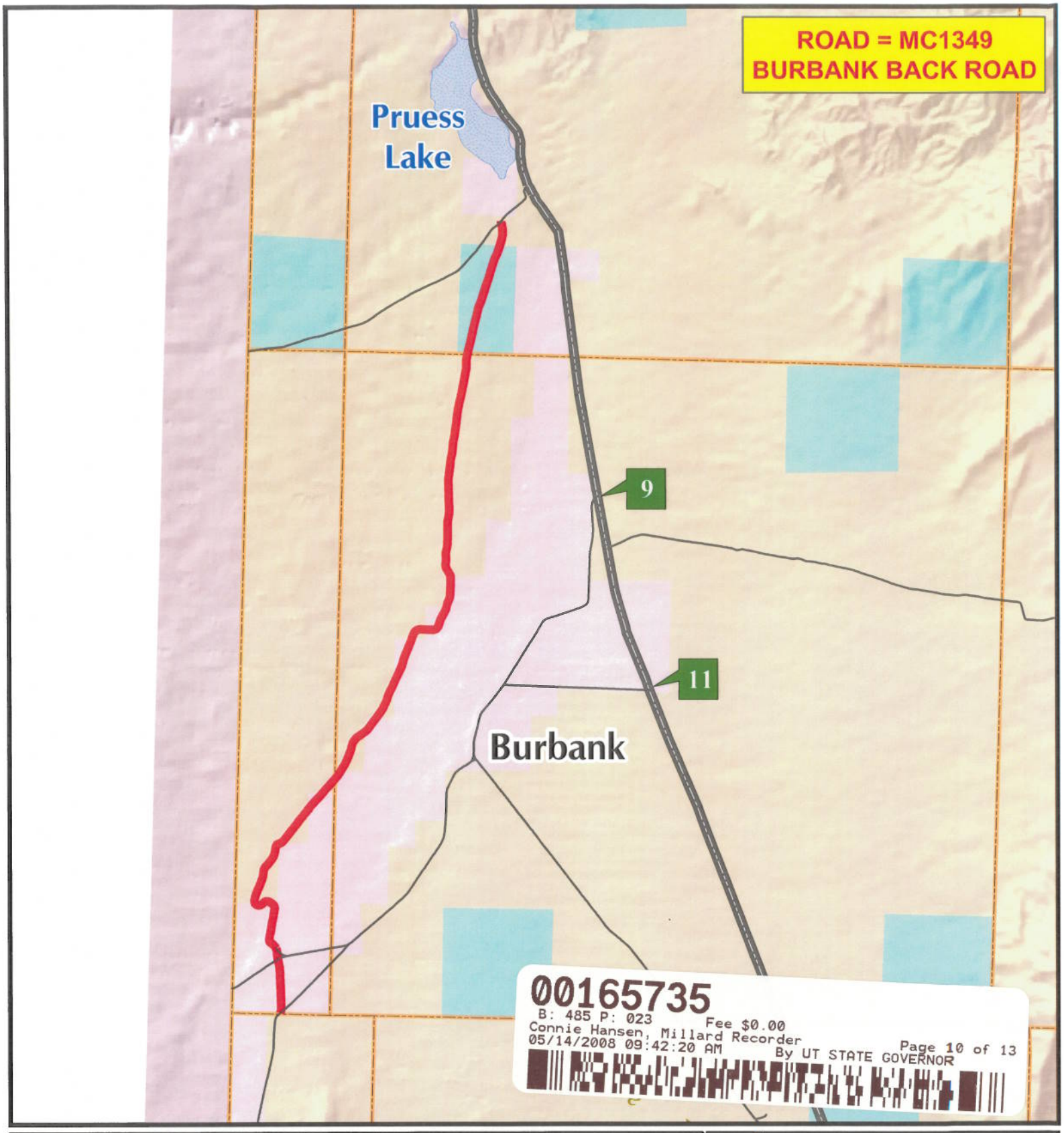

00165735
B: 485 P: 023 Fee $0.00
Connie Hansen, Millard Recorder
05/14/2008 09:42:20 AM By UT STATE GOVERNOR
Page 10 of 13

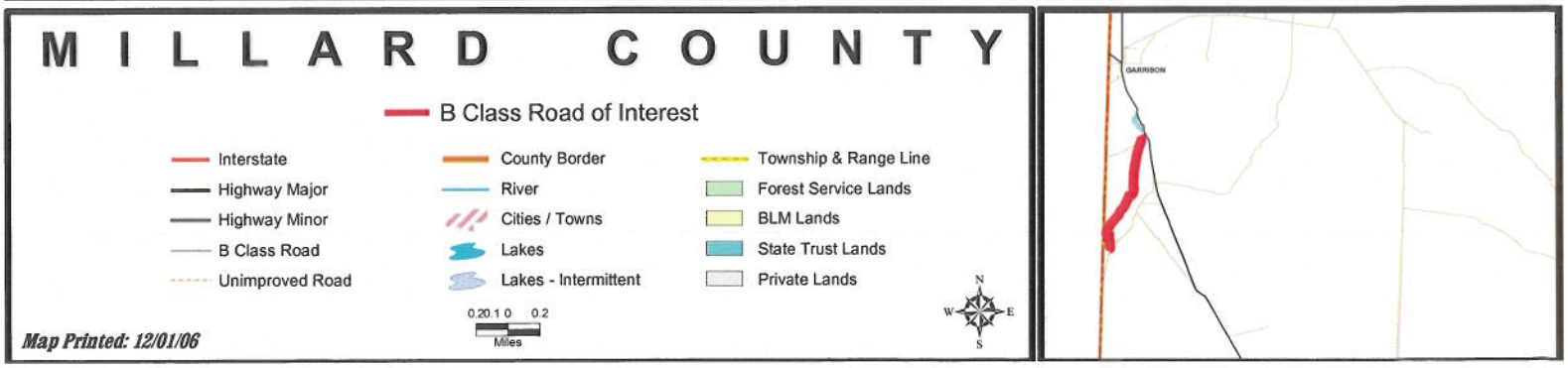

AFFIDAVIT OF WILLIAM THAYNE HENRIE

BURBANK BACK ROAD

MILLARD COUNTY, UTAH

ROAD NUMBER MC1349

State of Utah)
: ss.
County of Millard)

WILLIAM THAYNE HENRIE, being first duly sworn, deposes and states as follows:

1. I am an adult competent to testify about the matters set forth below based upon my personal knowledge. I currently reside in Millard County, Utah. I have lived in Millard County for fifty-eight years. I have been an employee of the Millard County Road Department since June of 1990, have been the Road Department Supervisor from January 1993 to the present and have participated in maintenance of the road during that time.

2. I have traveled and am familiar with a road in Millard County known as Burbank Back Road. I am also familiar with the land the road traverses. When I first used and observed the road in the 1950s, it followed the same route as in 2006 when I last observed it. Attached is a Millard County map showing Burbank Back Gap Road. To the best of my knowledge and based upon my use of and familiarity with this road and the land it traverses, the location and route of the road are correctly illustrated on the attached map.

3. I am informed that the County also identifies this road according to the road number listed above.

4. I have observed that the road has been open to the public for all to use, to come and go as they pleased, since at least as early as the 1950s and continuing through 1976 to the present. Throughout this time period I have observed travel on the road by means of cars, trucks, recreational vehicles, and pickup trucks. Throughout this time period, the road has been used daily for more than ten continuous years prior to 1976, and is presently used daily

00165735
B: 485 P: 024 Fee $0.00
Connie Hansen, Millard Recorder
05/14/2008 09:42:20 AM By UT STATE GOVERNOR

5. Throughout the time period from the 1950s to the present, I have used the road myself for camping, gathering fire wood, hunting, rock hounding, participating in search and rescue efforts and recreation.

6. Throughout the time period described in the previous paragraph, I have observed other vehicles from the general public using the road at various times for the uses described in the previous paragraph, plus mining, prospecting for minerals, livestock operations, farming, trapping, tourism, government access, picnicking, hiking and sightseeing.

7. It is also the reputation in the community that this road has been open to the public for all to use, to come and go as they pleased, since at least as early as the early 1900s and continuing through 1976 to the present, for the uses described in the previous paragraphs.

8. Prior to 1976 I observed graders and other maintenance equipment performing maintenance and construction activities on the road. Maintenance on the road has been performed since 1955 by the Millard County Road Department.

DATED this 5 day of December, 2006.

WILLIAM THAYNE HENRIE

SUBSCRIBED AND SWORN to before me this 5th day of December, 2006.

Notary Public
GLORIA SCHRADER
5110 State Office Bldg.
Salt Lake City, UT 84114-2477
My Commission Expires
October 10, 2008
State of Utah

NOTARY PUBLIC

00165735
B: 485 P: 025 Fee $0.00
Connie Hansen, Millard Recorder
05/14/2008 09:42:20 AM By UT STATE GOVERNOR
Page 12 of 13

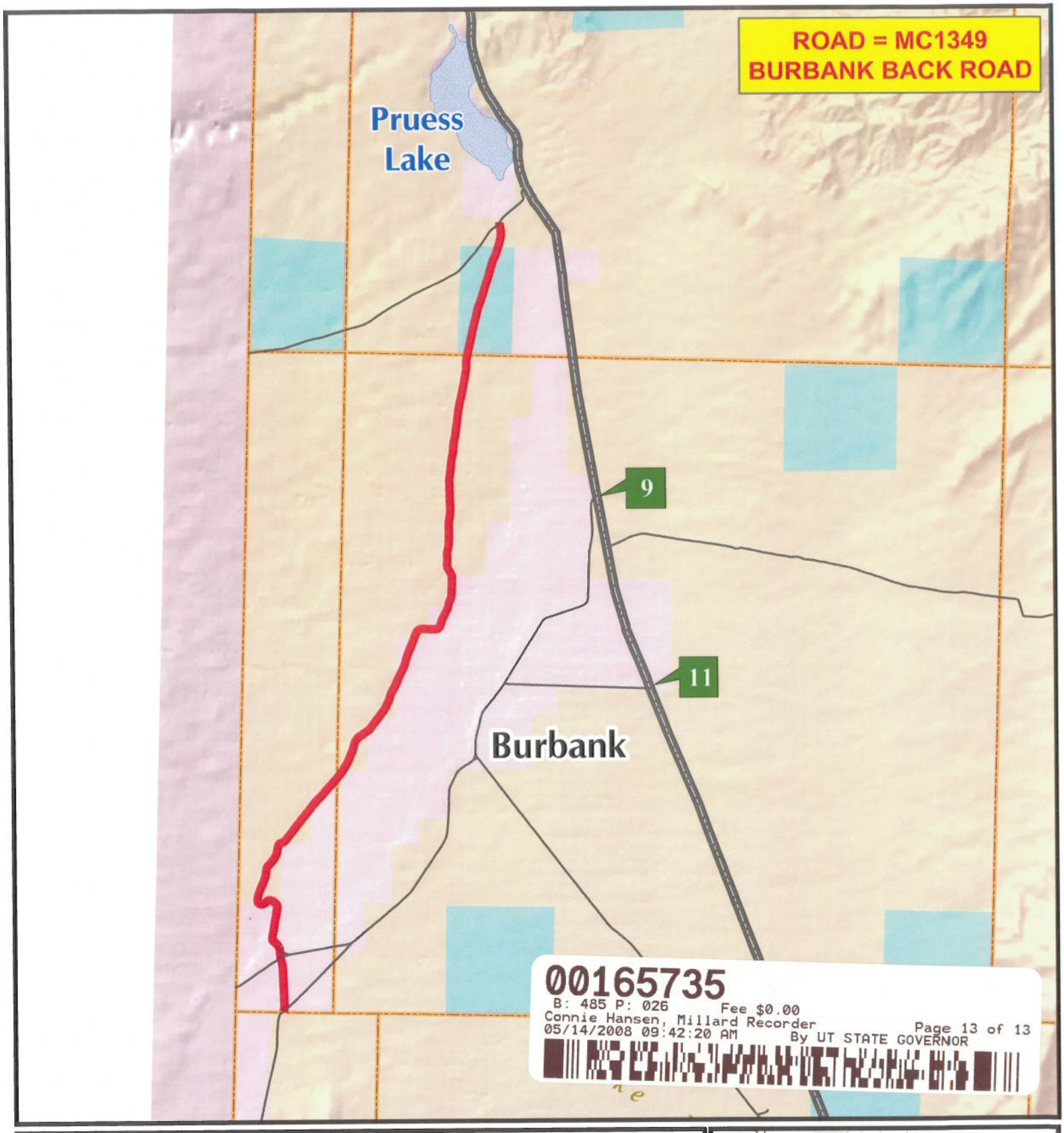

00165735
B: 485 P: 026 Fee $0.00
Connie Hansen, Millard Recorder
05/14/2008 09:42:20 AM By UT STATE GOVERNOR

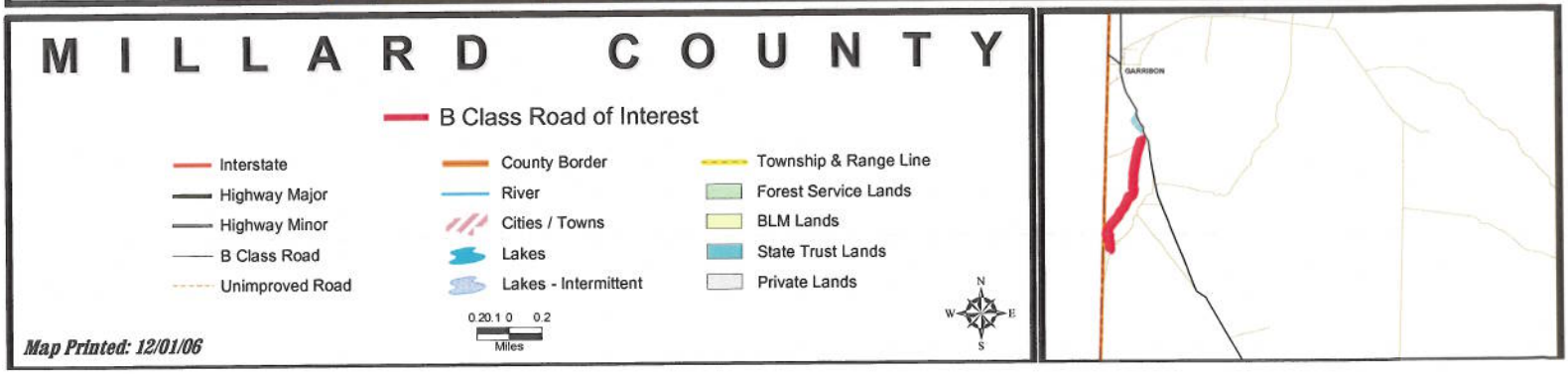

Appendix A to Attachment 4

Popular Name: Burbank Back Road
County: Millard
County Road Number: MC1349
State Geographic Information Database (SGID) Road Identification Number: RD140398.
Road-Segment Number: 002
Road-Segment Length: 0.05 miles more or less.
Believed owner of the land underlying this road-segment is: Bureau of Land Management.

The following description is based upon the geographic coordinate system using the NAD83 Datum. The source is GPS mapping grade data as indicated in the metadata and/or the transportation data model of the State of Utah Geographic Information Database (SGID).

The road-segment itself is the monument that is identified by its physical presence on the land. The location of said physical presence is closely approximated by mapping grade Global Positioning System (GPS) data. Said data are checked against the corresponding gray-scale 1-meter Digital Orthophoto Quadrangles published by the United States Geological Survey (USGS) to verify a reasonable degree of accuracy. In circumstances where accurate satellite signal acquisition is not possible, such as deep, narrow canyons or under a canopy of dense foliage, or where very sharp curves in the road make accuracy questionable, such portions of the road were digitized from the corresponding gray-scale 1-meter Digital Orthophoto Quadrangles published by the United States Geological Survey (USGS).

This road-segment may traverse:
Township 23 South Range 20 West, Section(s) 25, Salt Lake Base & Meridian

The following description closely approximates the location of the centerline of the physical monument (Burbank Back Road)-- Segment 002 based on mapping grade Global Positioning System (GPS) data as defined above:

Beginning at a point on the road center line located at 38 degrees 46 minutes 45.93 seconds North Latitude and -114 degrees 02 minutes 37.66 seconds West Longitude, which can be converted to mapping accuracy State Plane Utah Central Zone NAD 83 feet coordinates of X = 915,263.0 feet and Y = 6,734,468.1 feet; thence the following courses along the said road center line:

thence North 67 Degrees 10 Minutes 18 Seconds West 26.7 feet
thence North 72 Degrees 52 Minutes 31 Seconds West 46.1 feet
thence North 77 Degrees 17 Minutes 00 Seconds West 43.8 feet
thence North 86 Degrees 25 Minutes 55 Seconds West 39.1 feet
thence South 78 Degrees 50 Minutes 11 Seconds West 34.7 feet
thence South 60 Degrees 42 Minutes 56 Seconds West 37.9 feet
thence South 50 Degrees 03 Minutes 14 Seconds West 17.5 feet more or less to **the ending point at:** 38 degrees 46 minutes 45.86 seconds North Latitude and -114 degrees 02 minutes 40.57 seconds West Longitude, which can be converted to mapping accuracy State Plane Utah Central Zone NAD 83 feet coordinates of X = 915,032.1 feet and Y = 6,734,467.6 feet.

Appendix B to Attachment 4

Popular Name: Burbank Back Road
County: Millard
County Road Number: MC1349
State Geographic Information Database (SGID) Road Identification Number: RD140398.
Road-Segment Number: 004
Road-Segment Length: 0.99 miles more or less.
Believed owner of the land underlying this road-segment is: Bureau of Land Management.

The following description is based upon the geographic coordinate system using the NAD83 Datum. The source is GPS mapping grade data as indicated in the metadata and/or the transportation data model of the State of Utah Geographic Information Database (SGID).

The road-segment itself is the monument that is identified by its physical presence on the land. The location of said physical presence is closely approximated by mapping grade Global Positioning System (GPS) data. Said data are checked against the corresponding gray-scale 1-meter Digital Orthophoto Quadrangles published by the United States Geological Survey (USGS) to verify a reasonable degree of accuracy. In circumstances where accurate satellite signal acquisition is not possible, such as deep, narrow canyons or under a canopy of dense foliage, or where very sharp curves in the road make accuracy questionable, such portions of the road were digitized from the corresponding gray-scale 1-meter Digital Orthophoto Quadrangles published by the United States Geological Survey (USGS).

This road-segment may traverse:
Township 23 South Range 20 West, Section(s) 25, Salt Lake Base & Meridian

The following description closely approximates the location of the centerline of the physical monument (Burbank Back Road)-- Segment 004 based on mapping grade Global Positioning System (GPS) data as defined above:

Beginning at a point on the road center line located at 38 degrees 46 minutes 45.72 seconds North Latitude and -114 degrees 02 minutes 046.5 seconds West Longitude, which can be converted to mapping accuracy State Plane Utah Central Zone NAD 83 feet coordinates of X = 914,562.1 feet and Y = 6,734,466.0 feet; thence the following courses along the said road center line:

thence North 09 Degrees 44 Minutes 25 Seconds West 4 feet
thence North 04 Degrees 20 Minutes 04 Seconds West 46.4 feet
thence North 00 Degrees 12 Minutes 42 Seconds East 38.4 feet
thence North 03 Degrees 40 Minutes 01 Seconds East 19.1 feet
thence North 08 Degrees 15 Minutes 10 Seconds East 19.9 feet
thence North 11 Degrees 18 Minutes 51 Seconds East 52.2 feet
thence North 15 Degrees 23 Minutes 12 Seconds East 64.4 feet
thence North 16 Degrees 49 Minutes 29 Seconds East 62.4 feet
thence North 17 Degrees 58 Minutes 25 Seconds East 64.9 feet
thence North 19 Degrees 33 Minutes 14 Seconds East 63.8 feet
thence North 20 Degrees 23 Minutes 08 Seconds East 61.3 feet

thence North 20 Degrees 27 Minutes 48 Seconds East 59.3 feet
thence North 22 Degrees 09 Minutes 28 Seconds East 55 feet
thence North 22 Degrees 09 Minutes 52 Seconds East 49 feet
thence North 22 Degrees 09 Minutes 17 Seconds East 38.7 feet
thence North 22 Degrees 48 Minutes 25 Seconds East 21.7 feet
thence North 23 Degrees 31 Minutes 40 Seconds East 12.2 feet
thence North 24 Degrees 53 Minutes 23 Seconds East 30.1 feet
thence North 23 Degrees 18 Minutes 32 Seconds East 50.8 feet
thence North 23 Degrees 09 Minutes 42 Seconds East 51.1 feet
thence North 22 Degrees 55 Minutes 13 Seconds East 52.5 feet
thence North 22 Degrees 28 Minutes 22 Seconds East 55.1 feet
thence North 22 Degrees 19 Minutes 05 Seconds East 61.5 feet
thence North 20 Degrees 57 Minutes 29 Seconds East 67.9 feet
thence North 20 Degrees 05 Minutes 53 Seconds East 73.5 feet
thence North 16 Degrees 47 Minutes 21 Seconds East 78.2 feet
thence North 13 Degrees 06 Minutes 10 Seconds East 76.5 feet
thence North 09 Degrees 06 Minutes 12 Seconds East 76.5 feet
thence North 07 Degrees 13 Minutes 03 Seconds East 75.4 feet
thence North 07 Degrees 25 Minutes 52 Seconds East 75.8 feet
thence North 10 Degrees 00 Minutes 11 Seconds East 71.7 feet
thence North 17 Degrees 48 Minutes 18 Seconds East 67.6 feet
thence North 31 Degrees 08 Minutes 15 Seconds East 64.2 feet
thence North 41 Degrees 22 Minutes 47 Seconds East 63.6 feet
thence North 42 Degrees 02 Minutes 05 Seconds East 64.3 feet
thence North 41 Degrees 41 Minutes 15 Seconds East 65.7 feet
thence North 39 Degrees 54 Minutes 21 Seconds East 63.5 feet
thence North 38 Degrees 22 Minutes 53 Seconds East 56.7 feet
thence North 38 Degrees 34 Minutes 30 Seconds East 45.5 feet
thence North 36 Degrees 43 Minutes 27 Seconds East 28.3 feet
thence North 42 Degrees 07 Minutes 09 Seconds East 10.2 feet
thence North 34 Degrees 49 Minutes 03 Seconds East 14.8 feet
thence North 36 Degrees 54 Minutes 23 Seconds East 47.8 feet
thence North 34 Degrees 58 Minutes 09 Seconds East 60.2 feet
thence North 32 Degrees 27 Minutes 25 Seconds East 54.6 feet
thence North 30 Degrees 00 Minutes 24 Seconds East 47.5 feet
thence North 28 Degrees 56 Minutes 10 Seconds East 57.1 feet
thence North 19 Degrees 27 Minutes 39 Seconds East 59.2 feet
thence North 16 Degrees 23 Minutes 55 Seconds East 81.1 feet
thence North 16 Degrees 52 Minutes 02 Seconds East 64.5 feet
thence North 11 Degrees 47 Minutes 22 Seconds East 48.6 feet
thence North 08 Degrees 04 Minutes 20 Seconds East 72.3 feet
thence North 06 Degrees 05 Minutes 09 Seconds East 85.8 feet
thence North 12 Degrees 01 Minutes 46 Seconds East 36.9 feet
thence North 17 Degrees 02 Minutes 58 Seconds East 42.9 feet
thence North 26 Degrees 47 Minutes 37 Seconds East 33.1 feet
thence North 36 Degrees 06 Minutes 21 Seconds East 38.7 feet
thence North 46 Degrees 52 Minutes 09 Seconds East 37.1 feet
thence North 57 Degrees 42 Minutes 58 Seconds East 30.9 feet
thence North 65 Degrees 08 Minutes 24 Seconds East 33.9 feet

thence North 80 Degrees 21 Minutes 41 Seconds East 30.2 feet
thence North 62 Degrees 17 Minutes 53 Seconds East 39.2 feet
thence North 68 Degrees 24 Minutes 13 Seconds East 28.9 feet
thence North 67 Degrees 55 Minutes 12 Seconds East 33.6 feet
thence North 64 Degrees 13 Minutes 03 Seconds East 39.6 feet
thence North 53 Degrees 03 Minutes 10 Seconds East 56 feet
thence North 44 Degrees 54 Minutes 43 Seconds East 69.8 feet
thence North 40 Degrees 06 Minutes 49 Seconds East 77.9 feet
thence North 37 Degrees 34 Minutes 37 Seconds East 83.9 feet
thence North 38 Degrees 14 Minutes 31 Seconds East 84.3 feet
thence North 37 Degrees 49 Minutes 45 Seconds East 85 feet
thence North 37 Degrees 34 Minutes 36 Seconds East 83.9 feet
thence North 37 Degrees 35 Minutes 47 Seconds East 82.3 feet
thence North 37 Degrees 24 Minutes 56 Seconds East 82.1 feet
thence North 38 Degrees 31 Minutes 44 Seconds East 79.5 feet
thence North 37 Degrees 04 Minutes 15 Seconds East 78.4 feet
thence North 37 Degrees 43 Minutes 34 Seconds East 76.2 feet
thence North 38 Degrees 06 Minutes 19 Seconds East 74.5 feet
thence North 38 Degrees 02 Minutes 42 Seconds East 69.8 feet
thence North 38 Degrees 22 Minutes 52 Seconds East 63 feet
thence North 37 Degrees 46 Minutes 06 Seconds East 47.9 feet
thence North 38 Degrees 22 Minutes 52 Seconds East 21 feet
thence North 40 Degrees 38 Minutes 09 Seconds East 19.5 feet
thence North 35 Degrees 56 Minutes 47 Seconds East 35 feet
thence North 36 Degrees 28 Minutes 30 Seconds East 32.3 feet
thence North 36 Degrees 35 Minutes 28 Seconds East 13.1 feet
thence North 38 Degrees 26 Minutes 12 Seconds East 53 feet
thence North 38 Degrees 51 Minutes 35 Seconds East 61.3 feet
thence North 39 Degrees 29 Minutes 26 Seconds East 66.1 feet
thence North 38 Degrees 45 Minutes 45 Seconds East 69.2 feet
thence North 38 Degrees 43 Minutes 59 Seconds East 66.7 feet
thence North 38 Degrees 50 Minutes 38 Seconds East 63.4 feet
thence North 39 Degrees 19 Minutes 55 Seconds East 61.7 feet
thence North 40 Degrees 07 Minutes 51 Seconds East 63.7 feet
thence North 38 Degrees 55 Minutes 43 Seconds East 64.3 feet
thence North 38 Degrees 47 Minutes 56 Seconds East 56.2 feet
thence North 37 Degrees 50 Minutes 22 Seconds East 27.1 feet more or less to **the ending point at:** 38 degrees 47 minutes 029.9 seconds North Latitude and -114 degrees 02 minutes 16.06 seconds West Longitude, which can be converted to mapping accuracy State Plane Utah Central Zone NAD 83 feet coordinates of X = 917,098.8 feet and Y = 6,738,865.8 feet.

Appendix C to Attachment 4

Popular Name: Burbank Back Road
County: Millard
County Road Number: MC1349
State Geographic Information Database (SGID) Road Identification Number: RD140398.
Road-Segment Number: 006
Road-Segment Length: 0.16 miles more or less.
Believed owner of the land underlying this road-segment is: Bureau of Land Management.

The following description is based upon the geographic coordinate system using the NAD83 Datum. The source is GPS mapping grade data as indicated in the metadata and/or the transportation data model of the State of Utah Geographic Information Database (SGID).

The road-segment itself is the monument that is identified by its physical presence on the land. The location of said physical presence is closely approximated by mapping grade Global Positioning System (GPS) data. Said data are checked against the corresponding gray-scale 1-meter Digital Orthophoto Quadrangles published by the United States Geological Survey (USGS) to verify a reasonable degree of accuracy. In circumstances where accurate satellite signal acquisition is not possible, such as deep, narrow canyons or under a canopy of dense foliage, or where very sharp curves in the road make accuracy questionable, such portions of the road were digitized from the corresponding gray-scale 1-meter Digital Orthophoto Quadrangles published by the United States Geological Survey (USGS).

This road-segment may traverse:
Township 23 South Range 20 West, Section(s) 24,25, Salt Lake Base & Meridian

The following description closely approximates the location of the centerline of the physical monument (Burbank Back Road)-- Segment 006 based on mapping grade Global Positioning System (GPS) data as defined above:

Beginning at a point on the road center line located at 38 degrees 47 minutes 039.1 seconds North Latitude and -114 degrees 02 minutes 06.43 seconds West Longitude, which can be converted to mapping accuracy State Plane Utah Central Zone NAD 83 feet coordinates of X = 917,887.4 feet and Y = 6,739,774.4 feet; thence the following courses along the said road center line:

thence North 39 Degrees 31 Minutes 36 Seconds East 2.6 feet
thence North 41 Degrees 59 Minutes 41 Seconds East 4.9 feet
thence North 40 Degrees 17 Minutes 18 Seconds East 60 feet
thence North 41 Degrees 36 Minutes 54 Seconds East 59.9 feet
thence North 42 Degrees 12 Minutes 35 Seconds East 52.9 feet
thence North 42 Degrees 29 Minutes 50 Seconds East 47.8 feet
thence North 44 Degrees 13 Minutes 07 Seconds East 52.9 feet
thence North 43 Degrees 34 Minutes 48 Seconds East 58.2 feet
thence North 42 Degrees 58 Minutes 20 Seconds East 60.8 feet
thence North 42 Degrees 27 Minutes 48 Seconds East 64.8 feet
thence North 42 Degrees 02 Minutes 03 Seconds East 64.3 feet

thence North 41 Degrees 42 Minutes 30 Seconds East 57.4 feet
thence North 40 Degrees 05 Minutes 08 Seconds East 43 feet
thence North 41 Degrees 49 Minutes 47 Seconds East 46 feet
thence North 40 Degrees 54 Minutes 25 Seconds East 41.8 feet
thence North 41 Degrees 46 Minutes 37 Seconds East 40.6 feet
thence North 42 Degrees 25 Minutes 50 Seconds East 58 feet
thence North 40 Degrees 43 Minutes 48 Seconds East 10 feet more or less to **the ending point at:** 38 degrees 47 minutes 45.31 seconds North Latitude and -114 degrees 01 minutes 59.67 seconds West Longitude, which can be converted to mapping accuracy State Plane Utah Central Zone NAD 83 feet coordinates of X = 918,440.7 feet and Y = 6,740,387.4 feet.

Appendix D to Attachment 4

Popular Name: Burbank Back Road
County: Millard
County Road Number: MC1349
State Geographic Information Database (SGID) Road Identification Number: RD140398.
Road-Segment Number: 008
Road-Segment Length: 0.43 miles more or less.
Believed owner of the land underlying this road-segment is: Bureau of Land Management.

The following description is based upon the geographic coordinate system using the NAD83 Datum. The source is GPS mapping grade data as indicated in the metadata and/or the transportation data model of the State of Utah Geographic Information Database (SGID).

The road-segment itself is the monument that is identified by its physical presence on the land. The location of said physical presence is closely approximated by mapping grade Global Positioning System (GPS) data. Said data are checked against the corresponding gray-scale 1-meter Digital Orthophoto Quadrangles published by the United States Geological Survey (USGS) to verify a reasonable degree of accuracy. In circumstances where accurate satellite signal acquisition is not possible, such as deep, narrow canyons or under a canopy of dense foliage, or where very sharp curves in the road make accuracy questionable, such portions of the road were digitized from the corresponding gray-scale 1-meter Digital Orthophoto Quadrangles published by the United States Geological Survey (USGS).

This road-segment may traverse:
Township 23 South Range 19 West, Section(s) 19, Salt Lake Base & Meridian

The following description closely approximates the location of the centerline of the physical monument (Burbank Back Road)-- Segment 008 based on mapping grade Global Positioning System (GPS) data as defined above:

Beginning at a point on the road center line located at 38 degrees 47 minutes 49.24 seconds North Latitude and -114 degrees 01 minutes 56.13 seconds West Longitude, which can be converted to mapping accuracy State Plane Utah Central Zone NAD 83 feet coordinates of X = 918,731.6 feet and Y = 6,740,776.8 feet; thence the following courses along the said road center line:

thence North 31 Degrees 38 Minutes 31 Seconds East 47.1 feet
thence North 31 Degrees 26 Minutes 40 Seconds East 63.6 feet
thence North 32 Degrees 01 Minutes 28 Seconds East 60.1 feet
thence North 31 Degrees 36 Minutes 42 Seconds East 52.1 feet
thence North 31 Degrees 43 Minutes 35 Seconds East 46.4 feet
thence North 32 Degrees 18 Minutes 24 Seconds East 37.8 feet
thence North 30 Degrees 07 Minutes 11 Seconds East 28.5 feet
thence North 24 Degrees 44 Minutes 16 Seconds East 5.4 feet
thence North 30 Degrees 20 Minutes 47 Seconds East 47.6 feet
thence North 27 Degrees 46 Minutes 09 Seconds East 45.3 feet
thence North 25 Degrees 54 Minutes 10 Seconds East 43.9 feet

thence North 25 Degrees 55 Minutes 36 Seconds East 46.8 feet
thence North 22 Degrees 44 Minutes 47 Seconds East 57 feet
thence North 23 Degrees 37 Minutes 11 Seconds East 59.9 feet
thence North 23 Degrees 23 Minutes 29 Seconds East 52.3 feet
thence North 22 Degrees 43 Minutes 13 Seconds East 49.5 feet
thence North 23 Degrees 52 Minutes 43 Seconds East 48.9 feet
thence North 23 Degrees 08 Minutes 13 Seconds East 45.4 feet
thence North 22 Degrees 35 Minutes 40 Seconds East 45.6 feet
thence North 22 Degrees 10 Minutes 40 Seconds East 53.2 feet
thence North 21 Degrees 01 Minutes 56 Seconds East 64.1 feet
thence North 19 Degrees 34 Minutes 09 Seconds East 71.5 feet
thence North 18 Degrees 44 Minutes 47 Seconds East 70.4 feet
thence North 17 Degrees 27 Minutes 56 Seconds East 68.9 feet
thence North 15 Degrees 21 Minutes 47 Seconds East 68.1 feet
thence North 14 Degrees 19 Minutes 03 Seconds East 65.1 feet
thence North 16 Degrees 23 Minutes 19 Seconds East 57.2 feet
thence North 18 Degrees 26 Minutes 22 Seconds East 41.9 feet
thence North 18 Degrees 09 Minutes 21 Seconds East 13.5 feet
thence North 18 Degrees 53 Minutes 59 Seconds East 8 feet
thence North 23 Degrees 33 Minutes 34 Seconds East 15.4 feet
thence North 24 Degrees 50 Minutes 08 Seconds East 11.6 feet
thence North 30 Degrees 41 Minutes 04 Seconds East 32.5 feet
thence North 33 Degrees 56 Minutes 11 Seconds East 59.5 feet
thence North 35 Degrees 09 Minutes 46 Seconds East 68.4 feet
thence North 36 Degrees 17 Minutes 38 Seconds East 63.3 feet
thence North 38 Degrees 42 Minutes 42 Seconds East 44.3 feet
thence North 42 Degrees 48 Minutes 42 Seconds East 13.9 feet
thence North 42 Degrees 48 Minutes 42 Seconds East 13.9 feet
thence North 52 Degrees 23 Minutes 43 Seconds East 33 feet
thence North 55 Degrees 27 Minutes 35 Seconds East 27.4 feet
thence North 57 Degrees 42 Minutes 55 Seconds East 27.8 feet
thence North 57 Degrees 56 Minutes 01 Seconds East 54.8 feet
thence North 57 Degrees 31 Minutes 58 Seconds East 76.3 feet
thence North 55 Degrees 23 Minutes 11 Seconds East 89 feet
thence North 55 Degrees 30 Minutes 43 Seconds East 90.4 feet
thence North 54 Degrees 00 Minutes 50 Seconds East 64.6 feet more or less to **the ending point at:** 38 degrees 48 minutes 07.93 seconds North Latitude and -114 degrees 01 minutes 42.25 seconds West Longitude, which can be converted to mapping accuracy State Plane Utah Central Zone NAD 83 feet coordinates of X = 919,883.9 feet and Y = 6,742,636.7 feet.

Appendix E to Attachment 4

Popular Name: Burbank Back Road
County: Millard
County Road Number: MC1349
State Geographic Information Database (SGID) Road Identification Number: RD140398.
Road-Segment Number: 010
Road-Segment Length: 0.33 miles more or less.
Believed owner of the land underlying this road-segment is: Bureau of Land Management.

The following description is based upon the geographic coordinate system using the NAD83 Datum. The source is GPS mapping grade data as indicated in the metadata and/or the transportation data model of the State of Utah Geographic Information Database (SGID).

The road-segment itself is the monument that is identified by its physical presence on the land. The location of said physical presence is closely approximated by mapping grade Global Positioning System (GPS) data. Said data are checked against the corresponding gray-scale 1-meter Digital Orthophoto Quadrangles published by the United States Geological Survey (USGS) to verify a reasonable degree of accuracy. In circumstances where accurate satellite signal acquisition is not possible, such as deep, narrow canyons or under a canopy of dense foliage, or where very sharp curves in the road make accuracy questionable, such portions of the road were digitized from the corresponding gray-scale 1-meter Digital Orthophoto Quadrangles published by the United States Geological Survey (USGS).

This road-segment may traverse:
Township 23 South Range 19 West, Section(s) 19, Salt Lake Base & Meridian

The following description closely approximates the location of the centerline of the physical monument (Burbank Back Road)-- Segment 010 based on mapping grade Global Positioning System (GPS) data as defined above:

Beginning at a point on the road center line located at 38 degrees 48 minutes 15 seconds North Latitude and -114 degrees 01 minutes 35.21 seconds West Longitude, which can be converted to mapping accuracy State Plane Utah Central Zone NAD 83 feet coordinates of X = 920,461.0 feet and Y = 6,743,335.5 feet; thence the following courses along the said road center line:

thence North 37 Degrees 32 Minutes 56 Seconds East 35.3 feet
thence North 37 Degrees 34 Minutes 18 Seconds East 68.9 feet
thence North 37 Degrees 08 Minutes 40 Seconds East 47.5 feet
thence North 38 Degrees 22 Minutes 49 Seconds East 33.6 feet
thence North 36 Degrees 57 Minutes 20 Seconds East 10.3 feet
thence North 36 Degrees 57 Minutes 20 Seconds East 30.9 feet
thence North 35 Degrees 44 Minutes 53 Seconds East 44.6 feet
thence North 37 Degrees 11 Minutes 48 Seconds East 12.4 feet
thence North 36 Degrees 05 Minutes 36 Seconds East 68 feet
thence North 36 Degrees 29 Minutes 30 Seconds East 76.2 feet
thence North 35 Degrees 06 Minutes 55 Seconds East 76.4 feet

thence North 28 Degrees 39 Minutes 10 Seconds East 74.6 feet
thence North 25 Degrees 32 Minutes 54 Seconds East 79.8 feet
thence North 24 Degrees 12 Minutes 11 Seconds East 80.7 feet
thence North 24 Degrees 39 Minutes 17 Seconds East 82.5 feet
thence North 25 Degrees 00 Minutes 14 Seconds East 85.2 feet
thence North 23 Degrees 08 Minutes 30 Seconds East 77.6 feet
thence North 18 Degrees 32 Minutes 06 Seconds East 78.3 feet
thence North 16 Degrees 25 Minutes 11 Seconds East 82.2 feet
thence North 16 Degrees 23 Minutes 44 Seconds East 74.3 feet
thence North 20 Degrees 10 Minutes 29 Seconds East 64.8 feet
thence North 22 Degrees 25 Minutes 12 Seconds East 54.4 feet
thence North 25 Degrees 38 Minutes 22 Seconds East 39 feet
thence North 30 Degrees 11 Minutes 10 Seconds East 6.5 feet
thence North 26 Degrees 17 Minutes 08 Seconds East 6.6 feet
thence North 30 Degrees 17 Minutes 59 Seconds East 16.8 feet
thence North 27 Degrees 28 Minutes 44 Seconds East 49.3 feet
thence North 29 Degrees 35 Minutes 05 Seconds East 58.6 feet
thence North 29 Degrees 53 Minutes 16 Seconds East 60.7 feet
thence North 29 Degrees 19 Minutes 49 Seconds East 69 feet
thence North 26 Degrees 50 Minutes 50 Seconds East 74.8 feet
thence North 26 Degrees 02 Minutes 55 Seconds East 35.5 feet more or less to **the ending point at:** 38 degrees 48 minutes 30.46 seconds North Latitude and -114 degrees 01 minutes 25.49 seconds West Longitude, which can be converted to mapping accuracy State Plane Utah Central Zone NAD 83 feet coordinates of X = 921,274.7 feet and Y = 6,744,877.2 feet.

Appendix F to Attachment 4

Popular Name: Burbank Back Road
County: Millard
County Road Number: MC1349
State Geographic Information Database (SGID) Road Identification Number: RD140398.
Road-Segment Number: 012
Road-Segment Length: 0.16 miles more or less.
Believed owner of the land underlying this road-segment is: Bureau of Land Management.

The following description is based upon the geographic coordinate system using the NAD83 Datum. The source is GPS mapping grade data as indicated in the metadata and/or the transportation data model of the State of Utah Geographic Information Database (SGID).

The road-segment itself is the monument that is identified by its physical presence on the land. The location of said physical presence is closely approximated by mapping grade Global Positioning System (GPS) data. Said data are checked against the corresponding gray-scale 1-meter Digital Orthophoto Quadrangles published by the United States Geological Survey (USGS) to verify a reasonable degree of accuracy. In circumstances where accurate satellite signal acquisition is not possible, such as deep, narrow canyons or under a canopy of dense foliage, or where very sharp curves in the road make accuracy questionable, such portions of the road were digitized from the corresponding gray-scale 1-meter Digital Orthophoto Quadrangles published by the United States Geological Survey (USGS).

This road-segment may traverse:
Township 23 South Range 19 West, Section(s) 18, Salt Lake Base & Meridian

The following description closely approximates the location of the centerline of the physical monument (Burbank Back Road)-- Segment 012 based on mapping grade Global Positioning System (GPS) data as defined above:

Beginning at a point on the road center line located at 38 degrees 48 minutes 53.36 seconds North Latitude and -114 degrees 01 minutes 14.48 seconds West Longitude, which can be converted to mapping accuracy State Plane Utah Central Zone NAD 83 feet coordinates of X = 922,210.9 feet and Y = 6,747,169.0 feet; thence the following courses along the said road center line:

thence North 20 Degrees 16 Minutes 34 Seconds East 8.4 feet
thence North 19 Degrees 16 Minutes 54 Seconds East 68.6 feet
thence North 21 Degrees 11 Minutes 49 Seconds East 64.5 feet
thence North 22 Degrees 46 Minutes 54 Seconds East 72 feet
thence North 26 Degrees 17 Minutes 06 Seconds East 66.7 feet
thence North 35 Degrees 38 Minutes 17 Seconds East 63.2 feet
thence North 46 Degrees 00 Minutes 16 Seconds East 51.7 feet
thence North 50 Degrees 37 Minutes 34 Seconds East 13.5 feet
thence North 54 Degrees 10 Minutes 57 Seconds East 14.1 feet
thence North 58 Degrees 38 Minutes 13 Seconds East 54 feet
thence North 65 Degrees 18 Minutes 45 Seconds East 42.9 feet

thence North 72 Degrees 53 Minutes 55 Seconds East 29.5 feet
thence North 79 Degrees 55 Minutes 13 Seconds East 36.6 feet
thence North 89 Degrees 24 Minutes 25 Seconds East 60 feet
thence South 87 Degrees 18 Minutes 53 Seconds East 82.4 feet
thence South 87 Degrees 49 Minutes 32 Seconds East 91.9 feet more or less to **the ending point at:** 38 degrees 48 minutes 57.65 seconds North Latitude and -114 degrees 01 minutes 07.23 seconds West Longitude, which can be converted to mapping accuracy State Plane Utah Central Zone NAD 83 feet coordinates of X = 922,796.6 feet and Y = 6,747,586.4 feet.

Appendix G to Attachment 4

Popular Name: Burbank Back Road
County: Millard
County Road Number: MC1349
State Geographic Information Database (SGID) Road Identification Number: RD140398.
Road-Segment Number: 014
Road-Segment Length: 2.34 miles more or less.
Believed owner of the land underlying this road-segment is: Bureau of Land Management.

The following description is based upon the geographic coordinate system using the NAD83 Datum. The source is GPS mapping grade data as indicated in the metadata and/or the transportation data model of the State of Utah Geographic Information Database (SGID).

The road-segment itself is the monument that is identified by its physical presence on the land. The location of said physical presence is closely approximated by mapping grade Global Positioning System (GPS) data. Said data are checked against the corresponding gray-scale 1-meter Digital Orthophoto Quadrangles published by the United States Geological Survey (USGS) to verify a reasonable degree of accuracy. In circumstances where accurate satellite signal acquisition is not possible, such as deep, narrow canyons or under a canopy of dense foliage, or where very sharp curves in the road make accuracy questionable, such portions of the road were digitized from the corresponding gray-scale 1-meter Digital Orthophoto Quadrangles published by the United States Geological Survey (USGS).

This road-segment may traverse:
Township 23 South Range 19 West, Section(s) 5,6,7,18, Salt Lake Base & Meridian

The following description closely approximates the location of the centerline of the physical monument (Burbank Back Road)-- Segment 014 based on mapping grade Global Positioning System (GPS) data as defined above:

Beginning at a point on the road center line located at 38 degrees 49 minutes 08.99 seconds North Latitude and -114 degrees 00 minutes 054.2 seconds West Longitude, which can be converted to mapping accuracy State Plane Utah Central Zone NAD 83 feet coordinates of X = 923,860.3 feet and Y = 6,748,704.7 feet; thence the following courses along the said road center line:

thence North 13 Degrees 07 Minutes 56 Seconds East 43.8 feet
thence North 15 Degrees 23 Minutes 58 Seconds East 58.2 feet
thence North 20 Degrees 42 Minutes 46 Seconds East 60.4 feet
thence North 24 Degrees 33 Minutes 59 Seconds East 73.4 feet
thence North 25 Degrees 43 Minutes 43 Seconds East 75.5 feet
thence North 19 Degrees 33 Minutes 46 Seconds East 80.2 feet
thence North 11 Degrees 40 Minutes 35 Seconds East 85.5 feet
thence North 06 Degrees 22 Minutes 40 Seconds East 84.9 feet
thence North 04 Degrees 23 Minutes 50 Seconds East 72.4 feet
thence North 04 Degrees 42 Minutes 33 Seconds East 41.5 feet
thence North 02 Degrees 00 Minutes 37 Seconds East 8.2 feet

thence North 00 Degrees 53 Minutes 20 Seconds East 16.1 feet
thence North 02 Degrees 23 Minutes 54 Seconds East 56.1 feet
thence North 02 Degrees 28 Minutes 11 Seconds East 75.2 feet
thence North 02 Degrees 42 Minutes 23 Seconds East 75.5 feet
thence North 01 Degrees 42 Minutes 43 Seconds East 75.5 feet
thence North 02 Degrees 04 Minutes 35 Seconds East 79.8 feet
thence North 02 Degrees 19 Minutes 56 Seconds East 86.3 feet
thence North 01 Degrees 07 Minutes 21 Seconds East 80.4 feet
thence North 00 Degrees 41 Minutes 12 Seconds East 77.7 feet
thence North 00 Degrees 45 Minutes 41 Seconds East 72.2 feet
thence North 01 Degrees 14 Minutes 06 Seconds West 59 feet
thence North 04 Degrees 27 Minutes 54 Seconds West 40.4 feet
thence North 13 Degrees 59 Minutes 13 Seconds West 13.8 feet
thence North 16 Degrees 58 Minutes 45 Seconds West 3.4 feet
thence North 18 Degrees 42 Minutes 54 Seconds West 33.2 feet
thence North 22 Degrees 25 Minutes 17 Seconds West 51.3 feet
thence North 28 Degrees 30 Minutes 32 Seconds West 35.4 feet
thence North 30 Degrees 01 Minutes 30 Seconds West 34.4 feet
thence North 32 Degrees 43 Minutes 36 Seconds West 58.7 feet
thence North 31 Degrees 20 Minutes 54 Seconds West 61.6 feet
thence North 31 Degrees 08 Minutes 03 Seconds West 58.8 feet
thence North 27 Degrees 35 Minutes 21 Seconds West 56.5 feet
thence North 23 Degrees 31 Minutes 48 Seconds West 48.2 feet
thence North 21 Degrees 22 Minutes 21 Seconds West 24.6 feet
thence North 16 Degrees 19 Minutes 12 Seconds West 27.3 feet
thence North 09 Degrees 55 Minutes 03 Seconds West 52.9 feet
thence North 03 Degrees 07 Minutes 36 Seconds West 59.4 feet
thence North 04 Degrees 25 Minutes 39 Seconds East 55.9 feet
thence North 07 Degrees 50 Minutes 59 Seconds East 58 feet
thence North 05 Degrees 52 Minutes 17 Seconds East 55.1 feet
thence North 02 Degrees 56 Minutes 21 Seconds East 52.6 feet
thence North 01 Degrees 10 Minutes 11 Seconds East 51.8 feet
thence North 01 Degrees 16 Minutes 35 Seconds West 37.7 feet
thence North 05 Degrees 59 Minutes 27 Seconds West 6.6 feet
thence North 03 Degrees 14 Minutes 28 Seconds West 19 feet
thence North 02 Degrees 54 Minutes 24 Seconds West 35.8 feet
thence North 03 Degrees 08 Minutes 33 Seconds West 46 feet
thence North 02 Degrees 49 Minutes 01 Seconds West 51.9 feet
thence North 00 Degrees 16 Minutes 49 Seconds West 60.7 feet
thence North 07 Degrees 18 Minutes 51 Seconds East 69.5 feet
thence North 10 Degrees 48 Minutes 16 Seconds East 81.9 feet
thence North 13 Degrees 42 Minutes 23 Seconds East 92.3 feet
thence North 12 Degrees 27 Minutes 01 Seconds East 90.8 feet
thence North 09 Degrees 08 Minutes 45 Seconds East 86.1 feet
thence North 03 Degrees 32 Minutes 01 Seconds East 78.9 feet
thence North 00 Degrees 46 Minutes 27 Seconds West 76.1 feet
thence North 01 Degrees 58 Minutes 12 Seconds East 75.2 feet
thence North 02 Degrees 51 Minutes 33 Seconds East 77.8 feet
thence North 03 Degrees 34 Minutes 04 Seconds East 73.3 feet

thence North 00 Degrees 15 Minutes 54 Seconds East 68.9 feet
thence North 00 Degrees 33 Minutes 50 Seconds West 66.2 feet
thence North 00 Degrees 34 Minutes 43 Seconds West 63 feet
thence North 01 Degrees 26 Minutes 15 Seconds West 64.9 feet
thence North 01 Degrees 13 Minutes 29 Seconds West 59.7 feet
thence North 01 Degrees 42 Minutes 45 Seconds West 52.5 feet
thence North 01 Degrees 00 Minutes 42 Seconds East 43.6 feet
thence North 02 Degrees 34 Minutes 15 Seconds West 24.6 feet
thence North 01 Degrees 18 Minutes 12 Seconds West 18.4 feet
thence North 00 Degrees 16 Minutes 49 Seconds West 4.3 feet
thence North 02 Degrees 27 Minutes 58 Seconds West 43 feet
thence North 00 Degrees 36 Minutes 08 Seconds West 58.4 feet
thence North 00 Degrees 35 Minutes 31 Seconds East 64.6 feet
thence North 02 Degrees 49 Minutes 16 Seconds East 66.7 feet
thence North 05 Degrees 49 Minutes 27 Seconds East 61.7 feet
thence North 12 Degrees 09 Minutes 32 Seconds East 45.7 feet
thence North 11 Degrees 56 Minutes 40 Seconds East 20.1 feet
thence North 11 Degrees 57 Minutes 32 Seconds East 63.4 feet
thence North 11 Degrees 38 Minutes 55 Seconds East 71.4 feet
thence North 10 Degrees 21 Minutes 24 Seconds East 65.7 feet
thence North 09 Degrees 29 Minutes 28 Seconds East 59.9 feet
thence North 05 Degrees 53 Minutes 22 Seconds East 61 feet
thence North 04 Degrees 35 Minutes 02 Seconds East 61.9 feet
thence North 02 Degrees 14 Minutes 10 Seconds East 59.7 feet
thence North 00 Degrees 40 Minutes 27 Seconds East 59 feet
thence North 00 Degrees 36 Minutes 15 Seconds West 58 feet
thence North 01 Degrees 59 Minutes 06 Seconds West 55.1 feet
thence North 02 Degrees 45 Minutes 17 Seconds West 53.2 feet
thence North 02 Degrees 33 Minutes 21 Seconds West 49.6 feet
thence North 01 Degrees 19 Minutes 42 Seconds West 53.8 feet
thence North 03 Degrees 55 Minutes 58 Seconds West 61.8 feet
thence North 02 Degrees 29 Minutes 37 Seconds West 67.9 feet
thence North 02 Degrees 18 Minutes 19 Seconds West 65 feet
thence North 01 Degrees 55 Minutes 01 Seconds West 57.4 feet
thence North 01 Degrees 26 Minutes 30 Seconds West 48.5 feet
thence North 00 Degrees 45 Minutes 43 Seconds West 39 feet
thence North 00 Degrees 16 Minutes 50 Seconds West 25.6 feet
thence North 01 Degrees 13 Minutes 11 Seconds West 60 feet
thence North 00 Degrees 16 Minutes 50 Seconds West 54.1 feet
thence North 00 Degrees 23 Minutes 50 Seconds East 55.4 feet
thence North 02 Degrees 13 Minutes 59 Seconds West 57.8 feet
thence North 00 Degrees 35 Minutes 13 Seconds West 61.3 feet
thence North 01 Degrees 08 Minutes 08 Seconds West 65.9 feet
thence North 01 Degrees 21 Minutes 41 Seconds West 69.5 feet
thence North 01 Degrees 10 Minutes 32 Seconds West 63 feet
thence North 02 Degrees 58 Minutes 13 Seconds West 48.9 feet
thence North 03 Degrees 16 Minutes 25 Seconds West 50.2 feet
thence North 03 Degrees 03 Minutes 03 Seconds West 61.1 feet
thence North 01 Degrees 42 Minutes 46 Seconds West 65.6 feet

thence North 00 Degrees 42 Minutes 05 Seconds East 57.4 feet
thence North 04 Degrees 05 Minutes 24 Seconds East 51.6 feet
thence North 07 Degrees 45 Minutes 18 Seconds East 56.3 feet
thence North 07 Degrees 26 Minutes 28 Seconds East 58.6 feet
thence North 08 Degrees 11 Minutes 25 Seconds East 62.3 feet
thence North 07 Degrees 56 Minutes 06 Seconds East 62 feet
thence North 08 Degrees 01 Minutes 46 Seconds East 59 feet
thence North 07 Degrees 59 Minutes 21 Seconds East 57 feet
thence North 06 Degrees 53 Minutes 36 Seconds East 47.3 feet
thence North 06 Degrees 16 Minutes 55 Seconds East 37.3 feet
thence North 06 Degrees 44 Minutes 51 Seconds East 24.1 feet
thence North 06 Degrees 37 Minutes 00 Seconds East 41 feet
thence North 06 Degrees 37 Minutes 17 Seconds East 62.8 feet
thence North 05 Degrees 57 Minutes 22 Seconds East 60.4 feet
thence North 03 Degrees 44 Minutes 00 Seconds East 56.2 feet
thence North 06 Degrees 50 Minutes 39 Seconds East 7.9 feet
thence North 05 Degrees 35 Minutes 47 Seconds East 44.8 feet
thence North 06 Degrees 56 Minutes 00 Seconds East 52.2 feet
thence North 03 Degrees 38 Minutes 57 Seconds East 43.1 feet
thence North 08 Degrees 48 Minutes 34 Seconds East 41.5 feet
thence North 09 Degrees 47 Minutes 59 Seconds East 45 feet
thence North 10 Degrees 45 Minutes 05 Seconds East 53.1 feet
thence North 12 Degrees 23 Minutes 03 Seconds East 59.8 feet
thence North 11 Degrees 05 Minutes 46 Seconds East 54.9 feet
thence North 15 Degrees 31 Minutes 49 Seconds East 38.5 feet
thence North 09 Degrees 10 Minutes 53 Seconds East 25.9 feet
thence North 11 Degrees 52 Minutes 26 Seconds East 21.8 feet
thence North 13 Degrees 08 Minutes 27 Seconds East 29.7 feet
thence North 08 Degrees 55 Minutes 48 Seconds East 61.5 feet
thence North 06 Degrees 55 Minutes 06 Seconds East 62.8 feet
thence North 05 Degrees 53 Minutes 21 Seconds East 61 feet
thence North 06 Degrees 45 Minutes 40 Seconds East 56.2 feet
thence North 06 Degrees 56 Minutes 17 Seconds East 49.6 feet
thence North 05 Degrees 14 Minutes 47 Seconds East 51.1 feet
thence North 05 Degrees 16 Minutes 56 Seconds East 50.7 feet
thence North 06 Degrees 50 Minutes 38 Seconds East 52.9 feet
thence North 06 Degrees 29 Minutes 55 Seconds East 47.2 feet
thence North 08 Degrees 08 Minutes 45 Seconds East 35.8 feet
thence North 08 Degrees 14 Minutes 59 Seconds East 6.6 feet
thence North 06 Degrees 27 Minutes 32 Seconds East 36.3 feet
thence North 07 Degrees 50 Minutes 57 Seconds East 64.9 feet
thence North 09 Degrees 56 Minutes 28 Seconds East 61 feet
thence North 10 Degrees 28 Minutes 12 Seconds East 52.7 feet
thence North 11 Degrees 26 Minutes 11 Seconds East 45.2 feet
thence North 13 Degrees 36 Minutes 58 Seconds East 32.8 feet
thence North 12 Degrees 25 Minutes 07 Seconds East 23.9 feet
thence North 11 Degrees 42 Minutes 57 Seconds East 26.8 feet
thence North 10 Degrees 20 Minutes 19 Seconds East 10.7 feet
thence North 11 Degrees 01 Minutes 44 Seconds East 10 feet

thence North 13 Degrees 22 Minutes 36 Seconds East 36.1 feet
thence North 09 Degrees 21 Minutes 48 Seconds East 50.9 feet
thence North 08 Degrees 30 Minutes 59 Seconds East 55.8 feet
thence North 07 Degrees 26 Minutes 27 Seconds East 58.6 feet
thence North 05 Degrees 06 Minutes 51 Seconds East 59.3 feet
thence North 06 Degrees 50 Minutes 38 Seconds East 55.5 feet
thence North 09 Degrees 10 Minutes 52 Seconds East 49.9 feet
thence North 08 Degrees 19 Minutes 13 Seconds East 39.5 feet
thence North 06 Degrees 44 Minutes 30 Seconds East 45.6 feet
thence North 07 Degrees 29 Minutes 03 Seconds East 29.1 feet
thence North 09 Degrees 25 Minutes 32 Seconds East 50.6 feet
thence North 09 Degrees 43 Minutes 37 Seconds East 51 feet
thence North 09 Degrees 26 Minutes 47 Seconds East 46.6 feet
thence North 09 Degrees 10 Minutes 52 Seconds East 47.9 feet
thence North 06 Degrees 45 Minutes 53 Seconds East 117.6 feet
thence North 07 Degrees 31 Minutes 08 Seconds East 24.2 feet
thence North 07 Degrees 47 Minutes 50 Seconds East 51.3 feet
thence North 07 Degrees 11 Minutes 40 Seconds East 73.1 feet
thence North 06 Degrees 09 Minutes 13 Seconds East 43.9 feet
thence North 04 Degrees 47 Minutes 54 Seconds East 14.8 feet
thence North 08 Degrees 54 Minutes 45 Seconds East 57.5 feet
thence North 06 Degrees 40 Minutes 42 Seconds East 70.4 feet
thence North 08 Degrees 29 Minutes 06 Seconds East 71 feet
thence North 08 Degrees 33 Minutes 59 Seconds East 70.4 feet
thence North 09 Degrees 10 Minutes 52 Seconds East 69.8 feet
thence North 09 Degrees 27 Minutes 45 Seconds East 65.9 feet
thence North 11 Degrees 42 Minutes 44 Seconds East 64.7 feet
thence North 12 Degrees 07 Minutes 34 Seconds East 67.2 feet
thence North 12 Degrees 21 Minutes 57 Seconds East 68.9 feet
thence North 13 Degrees 41 Minutes 21 Seconds East 69.3 feet
thence North 13 Degrees 29 Minutes 25 Seconds East 68.9 feet
thence North 12 Degrees 26 Minutes 03 Seconds East 65.6 feet
thence North 11 Degrees 34 Minutes 32 Seconds East 60.7 feet
thence North 12 Degrees 41 Minutes 17 Seconds East 55.5 feet
thence North 08 Degrees 59 Minutes 29 Seconds East 48.8 feet
thence North 11 Degrees 15 Minutes 40 Seconds East 47.5 feet
thence North 11 Degrees 42 Minutes 22 Seconds East 48.9 feet
thence North 11 Degrees 52 Minutes 04 Seconds East 48.3 feet
thence North 12 Degrees 48 Minutes 06 Seconds East 47.8 feet
thence North 11 Degrees 45 Minutes 21 Seconds East 45.6 feet
thence North 11 Degrees 11 Minutes 39 Seconds East 44.5 feet
thence North 13 Degrees 38 Minutes 23 Seconds East 39.5 feet
thence North 11 Degrees 29 Minutes 13 Seconds East 40.2 feet
thence North 10 Degrees 44 Minutes 53 Seconds East 39.4 feet
thence North 10 Degrees 37 Minutes 25 Seconds East 36.4 feet
thence North 12 Degrees 51 Minutes 10 Seconds East 30.3 feet
thence North 12 Degrees 04 Minutes 52 Seconds East 24.5 feet
thence North 11 Degrees 34 Minutes 42 Seconds East 33.5 feet
thence North 10 Degrees 35 Minutes 14 Seconds East 41.7 feet

thence North 11 Degrees 17 Minutes 57 Seconds East 40.8 feet
thence North 12 Degrees 32 Minutes 35 Seconds East 41.4 feet
thence North 11 Degrees 30 Minutes 24 Seconds East 38.5 feet
thence North 13 Degrees 12 Minutes 52 Seconds East 42.2 feet
thence North 11 Degrees 10 Minutes 57 Seconds East 47.9 feet
thence North 09 Degrees 41 Minutes 13 Seconds East 54.9 feet
thence North 09 Degrees 50 Minutes 36 Seconds East 56 feet
thence North 09 Degrees 52 Minutes 04 Seconds East 54 feet
thence North 09 Degrees 55 Minutes 21 Seconds East 50 feet
thence North 10 Degrees 30 Minutes 10 Seconds East 49.1 feet
thence North 10 Degrees 18 Minutes 57 Seconds East 51.7 feet
thence North 10 Degrees 30 Minutes 10 Seconds East 49.1 feet
thence North 11 Degrees 47 Minutes 00 Seconds East 43.9 feet
thence North 10 Degrees 27 Minutes 27 Seconds East 19.4 feet
thence North 12 Degrees 08 Minutes 40 Seconds East 19.8 feet
thence North 11 Degrees 12 Minutes 54 Seconds East 39.5 feet
thence North 09 Degrees 59 Minutes 31 Seconds East 53.3 feet
thence North 05 Degrees 43 Minutes 39 Seconds East 62.7 feet
thence North 02 Degrees 21 Minutes 40 Seconds East 64 feet
thence North 01 Degrees 20 Minutes 45 Seconds East 57.7 feet
thence North 03 Degrees 18 Minutes 36 Seconds West 62.1 feet
thence North 00 Degrees 16 Minutes 52 Seconds West 42.6 feet
thence North 01 Degrees 31 Minutes 36 Seconds West 30.2 feet
thence North 02 Degrees 24 Minutes 08 Seconds West 8.9 feet
thence North 00 Degrees 54 Minutes 39 Seconds West 29.8 feet
thence North 02 Degrees 07 Minutes 46 Seconds East 62.4 feet
thence North 07 Degrees 33 Minutes 47 Seconds East 74.5 feet
thence North 12 Degrees 31 Minutes 22 Seconds East 74 feet
thence North 12 Degrees 18 Minutes 32 Seconds East 66.2 feet
thence North 11 Degrees 41 Minutes 08 Seconds East 61.7 feet
thence North 12 Degrees 21 Minutes 38 Seconds East 36 feet more or less to **the ending point at:** 38 degrees 51 minutes 09.43 seconds North Latitude and -114 degrees 00 minutes 45.36 seconds West Longitude, which can be converted to mapping accuracy State Plane Utah Central Zone NAD 83 feet coordinates of X = 924,901.7 feet and Y = 6,760,865.2 feet.

Appendix H to Attachment 4

Popular Name: Burbank Back Road
County: Millard
County Road Number: MC1349
State Geographic Information Database (SGID) Road Identification Number: RD140398.
Road-Segment Number: 016
Road-Segment Length: 0.22 miles more or less.
Believed owner of the land underlying this road-segment is: Bureau of Land Management.

The following description is based upon the geographic coordinate system using the NAD83 Datum. The source is GPS mapping grade data as indicated in the metadata and/or the transportation data model of the State of Utah Geographic Information Database (SGID).

The road-segment itself is the monument that is identified by its physical presence on the land. The location of said physical presence is closely approximated by mapping grade Global Positioning System (GPS) data. Said data are checked against the corresponding gray-scale 1-meter Digital Orthophoto Quadrangles published by the United States Geological Survey (USGS) to verify a reasonable degree of accuracy. In circumstances where accurate satellite signal acquisition is not possible, such as deep, narrow canyons or under a canopy of dense foliage, or where very sharp curves in the road make accuracy questionable, such portions of the road were digitized from the corresponding gray-scale 1-meter Digital Orthophoto Quadrangles published by the United States Geological Survey (USGS).

This road-segment may traverse:
Township 22 South Range 19 West, Section(s) 29, Salt Lake Base & Meridian

The following description closely approximates the location of the centerline of the physical monument (Burbank Back Road)-- Segment 016 based on mapping grade Global Positioning System (GPS) data as defined above:

Beginning at a point on the road center line located at 38 degrees 52 minutes 01.95 seconds North Latitude and -114 degrees 00 minutes 27.54 seconds West Longitude, which can be converted to mapping accuracy State Plane Utah Central Zone NAD 83 feet coordinates of X = 926,460.1 feet and Y = 6,766,137.9 feet; thence the following courses along the said road center line:

thence North 16 Degrees 52 Minutes 28 Seconds East 51.1 feet
thence North 15 Degrees 39 Minutes 47 Seconds East 7.2 feet
thence North 17 Degrees 57 Minutes 01 Seconds East 58.7 feet
thence North 17 Degrees 43 Minutes 48 Seconds East 56.2 feet
thence North 15 Degrees 42 Minutes 41 Seconds East 53.6 feet
thence North 15 Degrees 31 Minutes 45 Seconds East 38.5 feet
thence North 20 Degrees 29 Minutes 24 Seconds East 10.2 feet
thence North 16 Degrees 06 Minutes 26 Seconds East 17.4 feet
thence North 14 Degrees 14 Minutes 04 Seconds East 37.9 feet
thence North 13 Degrees 39 Minutes 09 Seconds East 44.9 feet
thence North 10 Degrees 33 Minutes 03 Seconds East 54.1 feet

thence North 06 Degrees 57 Minutes 54 Seconds East 57.2 feet
thence North 04 Degrees 54 Minutes 44 Seconds East 50.7 feet
thence North 02 Degrees 21 Minutes 37 Seconds East 42.7 feet
thence North 01 Degrees 53 Minutes 13 Seconds East 43.3 feet
thence North 01 Degrees 42 Minutes 51 Seconds West 52.5 feet
thence North 02 Degrees 37 Minutes 34 Seconds West 56.1 feet
thence North 04 Degrees 28 Minutes 01 Seconds West 53.9 feet
thence North 09 Degrees 13 Minutes 04 Seconds West 52.8 feet
thence North 11 Degrees 59 Minutes 06 Seconds West 46.9 feet
thence North 13 Degrees 04 Minutes 07 Seconds West 47.4 feet
thence North 14 Degrees 19 Minutes 06 Seconds West 48.7 feet
thence North 12 Degrees 41 Minutes 22 Seconds West 50.4 feet
thence North 09 Degrees 33 Minutes 17 Seconds West 48.8 feet
thence North 01 Degrees 39 Minutes 45 Seconds West 27.2 feet
thence North 10 Degrees 35 Minutes 13 Seconds West 7.3 feet
thence North 01 Degrees 49 Minutes 49 Seconds West 48.6 feet more or less to **the ending point at:** 38 degrees 52 minutes 13.24 seconds North Latitude and -114 degrees 00 minutes 27.22 seconds West Longitude, which can be converted to mapping accuracy State Plane Utah Central Zone NAD 83 feet coordinates of X = 926,517.5 feet and Y = 6,767,278.8 feet.