Acknowledgment and Notice of Acknowledgment of Acceptance of R.S. 2477 Right-of-Way Grant

00165733
B: 484 P: 899 Fee $0.00
Connie Hansen, Millard Recorder Page 1 of 13
05/14/2008 09:29:43 AM By UT STATE GOVERNOR

THE STATE OF UTAH

TO ALL WHOM THESE PRESENTS SHALL COME, Greeting:

Know ye, This is an Acknowledgment and Notice of Acknowledgment made under Utah Code Sections 72-5-309 through 310 inclusive, that the grant of the United States of America of "the right of way for the construction of highways over public lands, not reserved for public uses" under United States Revised Statutes 2477 (43 U.S.C. Section 932 (repealed October 21, 1976, with proviso recognizing the validity of rights-of-way already established)) was accepted for and on behalf of the State of Utah and its political subdivision Millard County as it pertains to the highway located in Millard County known as Kings Road; County Road Number: MC134; State Geographic Information Database (SGID) Road Identification Number: RD140388. Total road length is 6.51 miles more or less.

The reason for this Acknowledgment and Notice of Acknowledgment includes, but is not limited to, the fact that the road was constructed, mechanically, or by continuous use as a public highway for a period of at least ten years, over public lands not reserved for public uses, prior to the earlier of (a) the October 21, 1976 repeal of R.S. 2477 or (b) the date the servient estate was reserved for public uses.

This Acknowledgment and Notice of Acknowledgment applies only to the segments of the road that traverse land owned by the Bureau of Land Management, United States Department of the Interior, and does not apply to segments of the road that traverse land owned by any other person or entity. The State of Utah and its political subdivisions reserve the right to make further acknowledgments and notices of acknowledgment with regard to road segments that traverse land owned by other entities, including the United States of America, through one or more of its agencies.

A printed copy of a map showing the location of the road in said county is appended hereto as "Attachment 1," a printed copy of representative photos of the road is appended hereto as "Attachment 2," a printed copy of a description of the beginning and ending points of the entire road together with a list of Townships, Ranges and Sections that may be traversed by the road in said county is appended hereto as "Attachment 3," and a printed copy of the Road Centerline Description Cover Page(s) is appended hereto as "Attachment 4." The Appendices listed in "Attachment 4" that contain the actual road centerline descriptions are incorporated herein by reference. Affidavits provided by individuals familiar with the road are appended hereto as "Attachment 5."

A printed copy of this Acknowledgment and Notice of Acknowledgment, together with its Attachments and Appendices, may be viewed and/or obtained at the office of the Utah State Archives.

An electronic copy of this Acknowledgment and Notice of Acknowledgment, together with its Attachments and Appendices, may be viewed and/or downloaded as read-only PDF (Portable Document Format) files via the

Internet at http://recorded2477roads.utah.gov.

The owner of the servient estate in the land underlying the road-segments subject to this Acknowledgment and Notice is believed to be the United States of America through one or more of its agencies. Any of such agencies or any other person with a servient ownership claim or a competing dominant estate right-of-way ownership claim, may file a petition in the State District Court for Salt Lake County for a decision regarding the correctness of this Acknowledgment. A claimant shall file a petition within sixty (60) days after receipt of this Notice.

In Witness Whereof, I, John Harja, the official designee of the Governor of the State of Utah, in conformity to the laws of the State (Utah Code Sections 72-5-308 through 310 inclusive), have caused this Acknowledgment and Notice of Acknowledgment to be made.

Signed by my hand in Salt Lake City, Utah, the 23rd day of APRIL, 2008.

By the Governor's Designee

John Harja

CERTIFICATION

State of Utah)
: ss
County of Salt Lake)

I hereby certify that the signer of the foregoing document, John Harja, is personally known by me, has made a voluntary signature and taken an oath stating that he is the official designee of the Governor of the State of Utah and is authorized to sign this document on the Governor's behalf pursuant to Utah Code Section 72-5-309. He further vouched that, based upon information and belief, the facts alleged therein are true.

Dated this 23rd day of April, 2008.

NOTARY PUBLIC
PAMELA Z. BLACKHAM
5110 State Office Bldg
Salt Lake City, Utah 84114
COMMISSION EXPIRES
May 3, 2011
STATE OF UTAH

Pamela Z. Blackham
Notary Public

00165733
B: 484 P: 900 Fee $0.00
Connie Hansen, Millard Recorder Page 2 of 13
05/14/2008 09:29:43 AM By UT STATE GOVERNOR

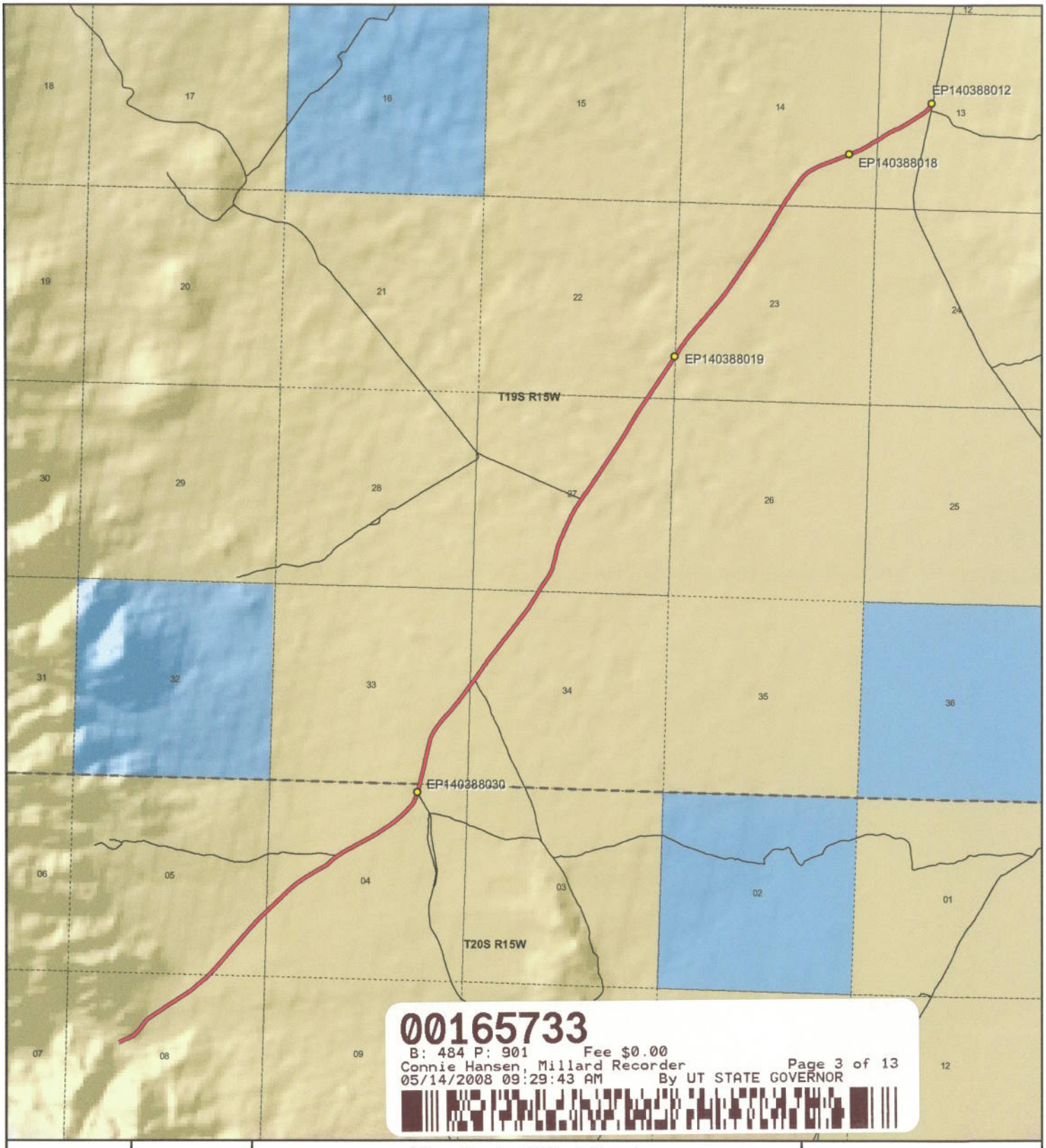

00165733
B: 484 P: 901 Fee $0.00
Connie Hansen, Millard Recorder Page 3 of 13
05/14/2008 09:29:43 AM By UT STATE GOVERNOR

1:41,634
1 inch equals 0.7 miles

Kings Road - Millard County
SGID RD_ID RD140388

Land Ownership Categories

- BLM
- Private
- SITLA, State Trust Land
- USFS, National Forest
- State Parks and Recreation
- Tribal, Indian Reservation
- NPS, National Park
- Wilderness
- UDWR Wildlife Reserve
- DOD, Military
- State Sovereign Land
- National Recreation Area
- USFWS, Natl. Wildlife Refuge

Transportation Network

- Kings Road
- Title V: Issued Or Under Consideration By BLM Or County
- Other Roads
- Photo Event Point
- Section = 1 Mile

Map prepared by the State of Utah
Automated Geographic Reference Center
Room 5130 State Office Building
Salt Lake City, Utah 84114
Mar 20, 2008

EP140388012

EP140388018

EP140388019

EP140388030

EP000000000

00165733
B: 484 P: 902 Fee $0.00
Connie Hansen, Millard Recorder Page 4 of 13
05/14/2008 09:29:43 AM By UT STATE GOVERNOR

EP000000000

Kings Road - Millard County
SGID RD_ID RD140388

Map prepared by the State of Utah
Automated Geographic Reference Center
Room 5130 State Office Building
Salt Lake City, Utah 84114
November 22, 2006

Attachment 3

Beginning & Ending Points and Township, Range, and Section References For:

Popular Name: Kings Road
County: Millard
County Road Number: MC134
State Geographic Information Database (SGID) Road Identification Number: RD140388.
Total Road Length: 6.51 miles more or less.

Beginning at a point on the road centerline located at 39 degrees 05 minutes 09.13 seconds North Latitude and -113 degrees 33 minutes 043.6 seconds West Longitude, which can be converted to mapping accuracy State Plane Utah Central Zone NAD 83 feet coordinates of X = 1,055,120.8 feet and Y = 6,842,518.2 feet based on the US Survey Foot conversion.

Ending at a point on the road centerline located at 39 degrees 09 minutes 024.8 seconds North Latitude and -113 degrees 29 minutes 15.19 seconds West Longitude, which can be converted to mapping accuracy State Plane Utah Central Zone NAD 83 feet coordinates of X = 1,076,854.7 feet and Y = 6,867,899.6 feet based on the US Survey Foot conversion.

This road may traverse:

Township 19 South Range 15 West, Section(s) 13,14,22,23,27,33,34, Salt Lake Base & Meridian
Township 20 South Range 15 West, Section(s) 4,5,8, Salt Lake Base & Meridian
See Attachment 1 above for a cartographic depiction of the course of this road.

00165733
B: 484 P: 903 Fee $0.00
Connie Hansen, Millard Recorder Page 5 of 13
05/14/2008 09:29:43 AM By UT STATE GOVERNOR

Attachment 4
Road Centerline Description Cover Page(s)

Popular Name: Kings Road
County: Millard
County Road Number: MC134
State Geographic Information Database (SGID) Road Identification Number: RD140388.
Total Road Length: 6.51 miles more or less.

Centerline Descriptions Of Road-Segments That Cross Over Federally Owned Land, Derived From Global Positioning System Data And Cross-checked against USGS Digital Orthophoto Quadrangles Compiled By The Utah Automated Geographic Reference Center And Entered Into The State Geographic Information Database (SGID).

Road-Segments Listed by SGID Road Identification Number (RD_ID)	Road-Segment Numbers	Believed Ownership Of Servient Estate	Approximate Segment Length	See Attached Appendix
RD140388	001	BLM	6.51 Miles	A
		Total Road Length	6.51	————

*** Indicates that a Title V permit will be requested, is in process, or has been issued.**
† Indicates that road-segments crossing Forest Service land are under consideration by the state and county as of the date of this Acknowledgment and Notice of Acknowledgment.

00165733
B: 484 P: 904 Fee $0.00
Connie Hansen, Millard Recorder Page 6 of 13
05/14/2008 09:29:43 AM By UT STATE GOVERNOR

Attachment 5

00165733
B: 484 P: 905 Fee $0.00
Connie Hansen, Millard Recorder
05/14/2008 09:29:43 AM By UT STATE GOVERNOR
Page 7 of 13

AFFIDAVIT OF JAY ATKINSON

KINGS ROAD

MILLARD COUNTY, UTAH

ROAD NUMBER MC 134

State of Utah)
: ss.
County of Millard)

JAY ATKINSON, being first duly sworn, deposes and states as follows:

1. I am an adult competent to testify about the matters set forth below based upon my personal knowledge. I currently reside in Millard County, Utah. I have lived in Millard County for sixty-eight years. I was an employee of the Millard County Road Department from February of 1970 to April of 2000, and participated in maintenance of the road during that time.

2. I have traveled and am familiar with a road in Millard County known as Kings Road. I am also familiar with the land the road traverses. When I first used and observed the road in the early 1950s, it followed the same route as in 2006 when I last observed it. Attached is a Millard County map showing Kings Road. To the best of my knowledge and based upon my use of and familiarity with this road and the land it traverses, the location and route of the road are correctly illustrated on the attached map.

3. I am informed that the County also identifies this road according to the road number listed above.

4. I have observed that the road has been open to the public for all to use, to come and go as they pleased, since at least as early as the early 1950s and continuing through 1976 to 2006. Throughout this time period I have observed travel on the road by various means, including cars, trucks, recreational vehicles, and pickup trucks. Throughout this time period, the road has been used weekly for more than ten continuous years prior to 1976, and is presently used weekly.

00165733
B: 484 P: 906 Fee $0.00 Page 8 of 13
Connie Hansen, Millard Recorder
05/14/2008 09:29:43 AM By UT STATE GOVERNOR

5. Throughout the time period from the early 1950s to 2006, I have used the road myself for the following uses: hunting, county road work and recreation.

6. Throughout the time period described in the previous paragraph, I observed other vehicles from the general public using the road at various times for the uses described in the previous paragraph, plus the following uses: livestock operations, traveling in and through the area, trapping, government access, picnicking, hiking and sightseeing.

7. It is also the reputation in the community that this road has been open to the public for all to use, to come and go as they pleased, since at least as early as the early 1930s and continuing through 1976 to the present, for the uses described in the previous paragraphs.

8. Prior to 1976, I participated in maintenance and construction activities on the road. Construction and maintenance have been performed since the early 1950s by Millard County Road Department.

DATED this 6 day of December, 2006.

Jay Atkinson
JAY ATKINSON

SUBSCRIBED AND SWORN to before me this 6th day of December, 2006.

Notary Public
GLORIA SCHRADER
5110 State Office Bldg.
Salt Lake City, UT 84114-2477
My Commission Expires
October 10, 2008
State of Utah

Gloria Schrader
NOTARY PUBLIC

00165733
B: 484 P: 907 Fee $0.00
Connie Hansen, Millard Recorder
05/14/2008 09:29:43 AM By UT STATE GOVERNOR

00165733
B: 484 P: 908 Fee $0.00
Connie Hansen, Millard Recorder Page 10 of 13
05/14/2008 09:29:43 AM By UT STATE GOVERNOR

MILLARD COUNTY

B Class Road of Interest

- Interstate
- Highway Major
- Highway Minor
- B Class Road
- Unimproved Road
- County Border
- River
- Cities / Towns
- Lakes
- Lakes - Intermittent
- Township & Range Line
- Forest Service Lands
- BLM Lands
- State Trust Lands
- Private Lands

0.4 0.2 0 0.4
Miles

N W E S

Map Printed: 11/30/06

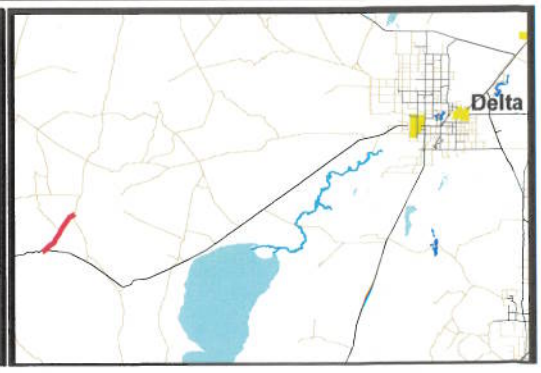

AFFIDAVIT OF WILLIAM THAYNE HENRIE

KINGS ROAD

MILLARD COUNTY, UTAH

ROAD NUMBER MC134

State of Utah)
: ss.
County of Millard)

WILLIAM THAYNE HENRIE, being first duly sworn, deposes and states as follows:

1. I am an adult competent to testify about the matters set forth below based upon my personal knowledge. I currently reside in Millard County, Utah. I have lived in Millard County for fifty-eight years. I have been an employee of the Millard County Road Department since June of 1990, have been the Road Department Supervisor from January 1993 to the present and have participated in maintenance of the road during that time.

2. I have traveled and am familiar with a road in Millard County known as Kings Road. I am also familiar with the land the road traverses. When I first used and observed the road in the 1950s, it followed the same route as in 2006 when I last observed it. Attached is a Millard County map showing Kings Road. To the best of my knowledge and based upon my use of and familiarity with this road and the land it traverses, the location and route of the road are correctly illustrated on the attached map.

3. I am informed that the County also identifies this road according to the road number listed above.

4. I have observed that the road has been open to the public for all to use, to come and go as they pleased, since at least as early as the 1950s and continuing through 1976 to the present. Throughout this time period I have observed travel on the road by means of cars, trucks, recreational vehicles, and pickup trucks. Throughout this time period, the road has been used weekly for more than ten continuous years prior to 1976, and is presently used weekly.

00165733
B: 484 P: 909 Fee $0.00
Connie Hansen, Millard Recorder
05/14/2008 09:29:43 AM By UT STATE GOVERNOR

5. Throughout the time period from the 1950s to the present, I have used the road myself for camping, gathering fire wood, hunting, rock hounding, participating in search and rescue efforts and recreation.

6. Throughout the time period described in the previous paragraph, I have observed other vehicles from the general public using the road at various times for the uses described in the previous paragraph, plus mining, prospecting for minerals, livestock operations, trapping, tourism, government access, picnicking, hiking and sightseeing.

7. It is also the reputation in the community that this road has been open to the public for all to use, to come and go as they pleased, since at least as early as the early 1900s and continuing through 1976 to the present, for the uses described in the previous paragraphs.

8. Prior to 1976 I observed graders and other maintenance equipment performing maintenance and construction activities on the road. Maintenance on the road has been performed since 1955 by the Millard County Road Department.

DATED this 5 day of December, 2006.

WILLIAM THAYNE HENRIE

SUBSCRIBED AND SWORN to before me this 5th day of December, 2006.

Notary Public
GLORIA SCHRADER
5110 State Office Bldg.
Salt Lake City, UT 84114-2477
My Commission Expires
October 10, 2008
State of Utah

NOTARY PUBLIC

00165733
B: 484 P: 910 Fee $0.00
Connie Hansen, Millard Recorder
05/14/2008 09:29:43 AM By UT STATE GOVERNOR
Page 12 of 13

00165733
B: 484 P: 911 Fee $0.00
Connie Hansen, Millard Recorder Page 13 of 13
05/14/2008 09:29:43 AM By UT STATE GOVERNOR

MILLARD COUNTY

B Class Road of Interest

- Interstate
- Highway Major
- Highway Minor
- B Class Road
- Unimproved Road
- County Border
- River
- Cities / Towns
- Lakes
- Lakes - Intermittent
- Township & Range Line
- Forest Service Lands
- BLM Lands
- State Trust Lands
- Private Lands

0.4 0.2 0 0.4
Miles

N W E S

Map Printed: 11/30/06

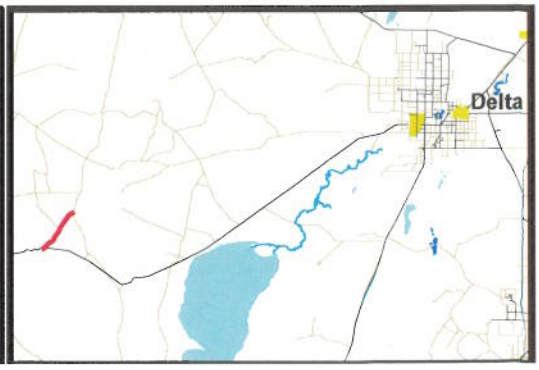

Appendix A to Attachment 4

Popular Name: Kings Road
County: Millard
County Road Number: MC134
State Geographic Information Database (SGID) Road Identification Number: RD140388.
Road-Segment Number: 001
Road-Segment Length: 6.51 miles more or less.
Believed owner of the land underlying this road-segment is: Bureau of Land Management.

The following description is based upon the geographic coordinate system using the NAD83 Datum. The source is GPS mapping grade data as indicated in the metadata and/or the transportation data model of the State of Utah Geographic Information Database (SGID).

The road-segment itself is the monument that is identified by its physical presence on the land. The location of said physical presence is closely approximated by mapping grade Global Positioning System (GPS) data. Said data are checked against the corresponding gray-scale 1-meter Digital Orthophoto Quadrangles published by the United States Geological Survey (USGS) to verify a reasonable degree of accuracy. In circumstances where accurate satellite signal acquisition is not possible, such as deep, narrow canyons or under a canopy of dense foliage, or where very sharp curves in the road make accuracy questionable, such portions of the road were digitized from the corresponding gray-scale 1-meter Digital Orthophoto Quadrangles published by the United States Geological Survey (USGS).

This road-segment may traverse:
Township 19 South Range 15 West, Section(s) 13,14,22,23,27,33,34, Salt Lake Base & Meridian
Township 20 South Range 15 West, Section(s) 4,5,8, Salt Lake Base & Meridian

The following description closely approximates the location of the centerline of the physical monument (Kings Road)-- Segment 001 based on mapping grade Global Positioning System (GPS) data as defined above:

Beginning at a point on the road center line located at 39 degrees 05 minutes 09.13 seconds North Latitude and -113 degrees 33 minutes 043.6 seconds West Longitude, which can be converted to mapping accuracy State Plane Utah Central Zone NAD 83 feet coordinates of X = 1,055,120.8 feet and Y = 6,842,518.2 feet; thence the following courses along the said road center line:

thence North 75 Degrees 40 Minutes 07 Seconds East 2.7 feet
thence North 61 Degrees 31 Minutes 34 Seconds East 10.4 feet
thence North 58 Degrees 56 Minutes 31 Seconds East 16 feet
thence North 58 Degrees 22 Minutes 34 Seconds East 17.7 feet
thence North 62 Degrees 41 Minutes 32 Seconds East 18.8 feet
thence North 64 Degrees 03 Minutes 50 Seconds East 18.2 feet
thence North 62 Degrees 42 Minutes 32 Seconds East 19.5 feet
thence North 63 Degrees 56 Minutes 08 Seconds East 21.1 feet
thence North 65 Degrees 53 Minutes 56 Seconds East 24.4 feet
thence North 67 Degrees 27 Minutes 21 Seconds East 23.4 feet
thence North 65 Degrees 44 Minutes 32 Seconds East 25.8 feet

thence North 69 Degrees 13 Minutes 28 Seconds East 29.1 feet
thence North 67 Degrees 34 Minutes 42 Seconds East 32.2 feet
thence North 66 Degrees 35 Minutes 02 Seconds East 31.7 feet
thence North 66 Degrees 10 Minutes 54 Seconds East 30.4 feet
thence North 66 Degrees 00 Minutes 08 Seconds East 29.4 feet
thence North 62 Degrees 47 Minutes 55 Seconds East 24.6 feet
thence North 57 Degrees 47 Minutes 02 Seconds East 23.6 feet
thence North 55 Degrees 25 Minutes 04 Seconds East 17.5 feet
thence North 52 Degrees 03 Minutes 26 Seconds East 14.5 feet
thence North 48 Degrees 35 Minutes 34 Seconds East 23.9 feet
thence North 46 Degrees 22 Minutes 23 Seconds East 23.9 feet
thence North 44 Degrees 07 Minutes 34 Seconds East 23 feet
thence North 43 Degrees 25 Minutes 54 Seconds East 20.9 feet
thence North 41 Degrees 24 Minutes 56 Seconds East 20.2 feet
thence North 39 Degrees 38 Minutes 28 Seconds East 18.4 feet
thence North 41 Degrees 14 Minutes 11 Seconds East 15.3 feet
thence North 39 Degrees 15 Minutes 52 Seconds East 9.8 feet
thence North 38 Degrees 55 Minutes 12 Seconds East 142.7 feet
thence North 37 Degrees 57 Minutes 33 Seconds East 21.7 feet
thence North 37 Degrees 59 Minutes 42 Seconds East 15.9 feet
thence North 37 Degrees 06 Minutes 36 Seconds East 7 feet
thence North 40 Degrees 40 Minutes 35 Seconds East 16.5 feet
thence North 35 Degrees 14 Minutes 33 Seconds East 5.6 feet
thence North 40 Degrees 42 Minutes 50 Seconds East 10 feet
thence North 36 Degrees 34 Minutes 29 Seconds East 6.6 feet
thence North 35 Degrees 14 Minutes 33 Seconds East 16.9 feet
thence North 35 Degrees 57 Minutes 31 Seconds East 24.4 feet
thence North 35 Degrees 59 Minutes 50 Seconds East 26 feet
thence North 34 Degrees 51 Minutes 32 Seconds East 28.5 feet
thence North 38 Degrees 21 Minutes 52 Seconds East 29.4 feet
thence North 39 Degrees 35 Minutes 39 Seconds East 28.6 feet
thence North 43 Degrees 38 Minutes 38 Seconds East 25.1 feet
thence North 49 Degrees 34 Minutes 09 Seconds East 21.9 feet
thence North 51 Degrees 02 Minutes 42 Seconds East 16.8 feet
thence North 57 Degrees 14 Minutes 01 Seconds East 17.1 feet
thence North 53 Degrees 36 Minutes 23 Seconds East 19.5 feet
thence North 51 Degrees 35 Minutes 50 Seconds East 21.3 feet
thence North 57 Degrees 52 Minutes 38 Seconds East 22.4 feet
thence North 57 Degrees 06 Minutes 44 Seconds East 23.7 feet
thence North 60 Degrees 25 Minutes 46 Seconds East 24.8 feet
thence North 56 Degrees 00 Minutes 53 Seconds East 24.8 feet
thence North 59 Degrees 22 Minutes 52 Seconds East 20.1 feet
thence North 57 Degrees 41 Minutes 57 Seconds East 18.6 feet
thence North 59 Degrees 57 Minutes 35 Seconds East 7.9 feet
thence North 55 Degrees 45 Minutes 40 Seconds East 20.6 feet
thence North 56 Degrees 12 Minutes 04 Seconds East 27.9 feet
thence North 57 Degrees 11 Minutes 34 Seconds East 35.4 feet
thence North 56 Degrees 00 Minutes 53 Seconds East 40.2 feet
thence North 55 Degrees 31 Minutes 07 Seconds East 42 feet

thence North 54 Degrees 40 Minutes 36 Seconds East 42.9 feet
thence North 53 Degrees 55 Minutes 25 Seconds East 44.9 feet
thence North 53 Degrees 58 Minutes 38 Seconds East 46.1 feet
thence North 53 Degrees 25 Minutes 41 Seconds East 44.3 feet
thence North 54 Degrees 49 Minutes 07 Seconds East 43.6 feet
thence North 54 Degrees 55 Minutes 37 Seconds East 43.1 feet
thence North 54 Degrees 42 Minutes 45 Seconds East 44 feet
thence North 55 Degrees 53 Minutes 36 Seconds East 43 feet
thence North 57 Degrees 25 Minutes 44 Seconds East 44.2 feet
thence North 58 Degrees 23 Minutes 28 Seconds East 46.1 feet
thence North 57 Degrees 12 Minutes 02 Seconds East 43.9 feet
thence North 56 Degrees 46 Minutes 36 Seconds East 41 feet
thence North 57 Degrees 23 Minutes 06 Seconds East 38 feet
thence North 57 Degrees 56 Minutes 42 Seconds East 32.4 feet
thence North 57 Degrees 23 Minutes 50 Seconds East 26.4 feet
thence North 57 Degrees 20 Minutes 17 Seconds East 27.6 feet
thence North 56 Degrees 39 Minutes 23 Seconds East 32.5 feet
thence North 58 Degrees 22 Minutes 33 Seconds East 35.3 feet
thence North 57 Degrees 28 Minutes 33 Seconds East 35.7 feet
thence North 56 Degrees 47 Minutes 58 Seconds East 33.2 feet
thence North 56 Degrees 44 Minutes 07 Seconds East 28.9 feet
thence North 56 Degrees 12 Minutes 34 Seconds East 26.7 feet
thence North 59 Degrees 09 Minutes 25 Seconds East 23.2 feet
thence North 58 Degrees 22 Minutes 33 Seconds East 17.7 feet
thence North 56 Degrees 47 Minutes 58 Seconds East 13.3 feet
thence North 56 Degrees 00 Minutes 52 Seconds East 9.5 feet
thence North 56 Degrees 47 Minutes 58 Seconds East 13.3 feet
thence North 53 Degrees 50 Minutes 30 Seconds East 33.6 feet
thence North 53 Degrees 36 Minutes 49 Seconds East 43.4 feet
thence North 51 Degrees 58 Minutes 46 Seconds East 44 feet
thence North 50 Degrees 58 Minutes 44 Seconds East 44.6 feet
thence North 50 Degrees 58 Minutes 44 Seconds East 44.6 feet
thence North 50 Degrees 34 Minutes 06 Seconds East 43.1 feet
thence North 49 Degrees 18 Minutes 17 Seconds East 40.5 feet
thence North 50 Degrees 11 Minutes 27 Seconds East 41.2 feet
thence North 49 Degrees 29 Minutes 41 Seconds East 41.7 feet
thence North 48 Degrees 54 Minutes 19 Seconds East 41.2 feet
thence North 49 Degrees 18 Minutes 17 Seconds East 40.5 feet
thence North 50 Degrees 11 Minutes 27 Seconds East 41.2 feet
thence North 50 Degrees 07 Minutes 47 Seconds East 41.7 feet
thence North 49 Degrees 37 Minutes 16 Seconds East 43.3 feet
thence North 49 Degrees 14 Minutes 32 Seconds East 44 feet
thence North 48 Degrees 33 Minutes 29 Seconds East 44.9 feet
thence North 46 Degrees 44 Minutes 22 Seconds East 45.7 feet
thence North 44 Degrees 42 Minutes 16 Seconds East 13 feet
thence North 44 Degrees 42 Minutes 16 Seconds East 32.5 feet
thence North 43 Degrees 33 Minutes 32 Seconds East 46.4 feet
thence North 42 Degrees 02 Minutes 05 Seconds East 44.8 feet
thence North 42 Degrees 03 Minutes 43 Seconds East 45.3 feet

thence North 41 Degrees 39 Minutes 35 Seconds East 43.7 feet
thence North 41 Degrees 47 Minutes 37 Seconds East 41.1 feet
thence North 39 Degrees 59 Minutes 48 Seconds East 39.6 feet
thence North 40 Degrees 37 Minutes 08 Seconds East 39.1 feet
thence North 41 Degrees 24 Minutes 55 Seconds East 40.4 feet
thence North 41 Degrees 43 Minutes 35 Seconds East 40.2 feet
thence North 41 Degrees 11 Minutes 17 Seconds East 41.6 feet
thence North 41 Degrees 47 Minutes 37 Seconds East 41.1 feet
thence North 41 Degrees 31 Minutes 29 Seconds East 41.8 feet
thence North 41 Degrees 31 Minutes 29 Seconds East 41.8 feet
thence North 41 Degrees 31 Minutes 29 Seconds East 41.8 feet
thence North 40 Degrees 27 Minutes 22 Seconds East 40.7 feet
thence North 41 Degrees 41 Minutes 30 Seconds East 39.7 feet
thence North 41 Degrees 10 Minutes 20 Seconds East 37.6 feet
thence North 40 Degrees 47 Minutes 45 Seconds East 37.4 feet
thence North 41 Degrees 15 Minutes 25 Seconds East 38.6 feet
thence North 40 Degrees 08 Minutes 40 Seconds East 37.9 feet
thence North 40 Degrees 08 Minutes 40 Seconds East 37.9 feet
thence North 40 Degrees 05 Minutes 17 Seconds East 37.5 feet
thence North 41 Degrees 04 Minutes 59 Seconds East 36.7 feet
thence North 40 Degrees 44 Minutes 49 Seconds East 37 feet
thence North 40 Degrees 56 Minutes 25 Seconds East 35.3 feet
thence North 42 Degrees 40 Minutes 25 Seconds East 32.7 feet
thence North 41 Degrees 28 Minutes 48 Seconds East 33 feet
thence North 41 Degrees 03 Minutes 08 Seconds East 32.8 feet
thence North 41 Degrees 04 Minutes 17 Seconds East 29.3 feet
thence North 42 Degrees 02 Minutes 29 Seconds East 20 feet
thence North 41 Degrees 41 Minutes 30 Seconds East 26.5 feet
thence North 41 Degrees 28 Minutes 33 Seconds East 45.3 feet
thence North 40 Degrees 18 Minutes 21 Seconds East 45.4 feet
thence North 40 Degrees 37 Minutes 08 Seconds East 45.6 feet
thence North 40 Degrees 51 Minutes 03 Seconds East 44.9 feet
thence North 42 Degrees 29 Minutes 23 Seconds East 42 feet
thence North 41 Degrees 37 Minutes 37 Seconds East 43.2 feet
thence North 41 Degrees 26 Minutes 32 Seconds East 44.8 feet
thence North 41 Degrees 22 Minutes 24 Seconds East 43.9 feet
thence North 42 Degrees 14 Minutes 30 Seconds East 43.2 feet
thence North 41 Degrees 03 Minutes 08 Seconds East 43.7 feet
thence North 42 Degrees 12 Minutes 53 Seconds East 42.7 feet
thence North 41 Degrees 18 Minutes 06 Seconds East 43 feet
thence North 41 Degrees 49 Minutes 34 Seconds East 41.6 feet
thence North 42 Degrees 02 Minutes 29 Seconds East 39.9 feet
thence North 43 Degrees 16 Minutes 20 Seconds East 37.1 feet
thence North 44 Degrees 19 Minutes 30 Seconds East 35 feet
thence North 44 Degrees 42 Minutes 16 Seconds East 32.5 feet
thence North 43 Degrees 14 Minutes 08 Seconds East 27.1 feet
thence North 42 Degrees 58 Minutes 07 Seconds East 23 feet
thence North 42 Degrees 40 Minutes 59 Seconds East 19.7 feet
thence North 44 Degrees 17 Minutes 32 Seconds East 32.2 feet

thence North 45 Degrees 50 Minutes 33 Seconds East 35 feet
thence North 45 Degrees 25 Minutes 46 Seconds East 36.6 feet
thence North 45 Degrees 25 Minutes 46 Seconds East 36.6 feet
thence North 46 Degrees 37 Minutes 35 Seconds East 34.6 feet
thence North 46 Degrees 36 Minutes 03 Seconds East 35 feet
thence North 45 Degrees 55 Minutes 23 Seconds East 32.7 feet
thence North 44 Degrees 42 Minutes 16 Seconds East 26 feet
thence North 46 Degrees 44 Minutes 59 Seconds East 13 feet
thence North 45 Degrees 48 Minutes 22 Seconds East 24.1 feet
thence North 44 Degrees 42 Minutes 16 Seconds East 0.9 feet
thence North 47 Degrees 18 Minutes 25 Seconds East 40.9 feet
thence North 47 Degrees 23 Minutes 55 Seconds East 39.5 feet
thence North 47 Degrees 31 Minutes 53 Seconds East 37.6 feet
thence North 46 Degrees 33 Minutes 07 Seconds East 36 feet
thence North 45 Degrees 52 Minutes 24 Seconds East 34.1 feet
thence North 47 Degrees 07 Minutes 26 Seconds East 33 feet
thence North 46 Degrees 44 Minutes 07 Seconds East 32.7 feet
thence North 45 Degrees 52 Minutes 24 Seconds East 34.1 feet
thence North 45 Degrees 30 Minutes 40 Seconds East 32.9 feet
thence North 45 Degrees 08 Minutes 06 Seconds East 30.8 feet
thence North 46 Degrees 34 Minutes 56 Seconds East 28.3 feet
thence North 44 Degrees 42 Minutes 15 Seconds East 25.5 feet
thence North 46 Degrees 02 Minutes 11 Seconds East 20 feet
thence North 46 Degrees 26 Minutes 24 Seconds East 7.7 feet
thence North 48 Degrees 41 Minutes 43 Seconds East 10 feet
thence North 48 Degrees 11 Minutes 15 Seconds East 26.7 feet
thence North 49 Degrees 06 Minutes 11 Seconds East 30.2 feet
thence North 49 Degrees 20 Minutes 23 Seconds East 25.8 feet
thence North 48 Degrees 21 Minutes 23 Seconds East 10.9 feet
thence North 46 Degrees 02 Minutes 11 Seconds East 20 feet
thence North 43 Degrees 01 Minutes 10 Seconds East 31.6 feet
thence North 43 Degrees 33 Minutes 58 Seconds East 35 feet
thence North 44 Degrees 20 Minutes 05 Seconds East 36 feet
thence North 44 Degrees 42 Minutes 15 Seconds East 36.2 feet
thence North 46 Degrees 06 Minutes 05 Seconds East 38 feet
thence North 46 Degrees 04 Minutes 05 Seconds East 39 feet
thence North 46 Degrees 28 Minutes 59 Seconds East 37.4 feet
thence North 45 Degrees 47 Minutes 56 Seconds East 36.4 feet
thence North 46 Degrees 13 Minutes 54 Seconds East 34.8 feet
thence North 48 Degrees 31 Minutes 06 Seconds East 34.9 feet
thence North 49 Degrees 24 Minutes 10 Seconds East 34 feet
thence North 47 Degrees 58 Minutes 29 Seconds East 32.5 feet
thence North 48 Degrees 58 Minutes 20 Seconds East 31.2 feet
thence North 49 Degrees 14 Minutes 31 Seconds East 29.3 feet
thence North 51 Degrees 39 Minutes 26 Seconds East 28.7 feet
thence North 52 Degrees 25 Minutes 34 Seconds East 27.6 feet
thence North 53 Degrees 19 Minutes 11 Seconds East 23.2 feet
thence North 54 Degrees 42 Minutes 44 Seconds East 16 feet
thence North 54 Degrees 46 Minutes 24 Seconds East 25.2 feet

thence North 55 Degrees 02 Minutes 45 Seconds East 32.3 feet
thence North 55 Degrees 11 Minutes 44 Seconds East 31.8 feet
thence North 54 Degrees 14 Minutes 04 Seconds East 32.2 feet
thence North 54 Degrees 45 Minutes 13 Seconds East 37.2 feet
thence North 56 Degrees 39 Minutes 39 Seconds East 40.3 feet
thence North 57 Degrees 03 Minutes 12 Seconds East 40.1 feet
thence North 56 Degrees 49 Minutes 23 Seconds East 38.7 feet
thence North 57 Degrees 32 Minutes 23 Seconds East 37.6 feet
thence North 56 Degrees 00 Minutes 51 Seconds East 37.8 feet
thence North 56 Degrees 58 Minutes 08 Seconds East 38.2 feet
thence North 59 Degrees 14 Minutes 19 Seconds East 38.8 feet
thence North 59 Degrees 39 Minutes 28 Seconds East 38.7 feet
thence North 59 Degrees 31 Minutes 14 Seconds East 37.2 feet
thence North 59 Degrees 06 Minutes 15 Seconds East 35.4 feet
thence North 61 Degrees 10 Minutes 52 Seconds East 34.3 feet
thence North 60 Degrees 17 Minutes 19 Seconds East 35.4 feet
thence North 60 Degrees 05 Minutes 22 Seconds East 35.8 feet
thence North 60 Degrees 48 Minutes 06 Seconds East 36 feet
thence North 61 Degrees 03 Minutes 08 Seconds East 36.3 feet
thence North 61 Degrees 00 Minutes 33 Seconds East 35.5 feet
thence North 61 Degrees 03 Minutes 08 Seconds East 36.3 feet
thence North 61 Degrees 00 Minutes 33 Seconds East 35.5 feet
thence North 59 Degrees 12 Minutes 39 Seconds East 34.3 feet
thence North 57 Degrees 21 Minutes 24 Seconds East 34.9 feet
thence North 55 Degrees 23 Minutes 47 Seconds East 33.8 feet
thence North 51 Degrees 18 Minutes 03 Seconds East 34.3 feet
thence North 49 Degrees 24 Minutes 10 Seconds East 34 feet
thence North 47 Degrees 55 Minutes 43 Seconds East 33 feet
thence North 47 Degrees 13 Minutes 49 Seconds East 31.6 feet
thence North 47 Degrees 13 Minutes 49 Seconds East 31.6 feet
thence North 47 Degrees 13 Minutes 49 Seconds East 31.6 feet
thence North 48 Degrees 07 Minutes 15 Seconds East 31.1 feet
thence North 49 Degrees 02 Minutes 11 Seconds East 30.7 feet
thence North 50 Degrees 08 Minutes 40 Seconds East 29.4 feet
thence North 51 Degrees 02 Minutes 39 Seconds East 27.3 feet
thence North 51 Degrees 54 Minutes 37 Seconds East 20.3 feet
thence North 50 Degrees 42 Minutes 47 Seconds East 8.9 feet
thence North 53 Degrees 57 Minutes 01 Seconds East 10.1 feet
thence North 50 Degrees 41 Minutes 05 Seconds East 24.5 feet
thence North 53 Degrees 22 Minutes 38 Seconds East 27.7 feet
thence North 56 Degrees 37 Minutes 09 Seconds East 25.8 feet
thence North 58 Degrees 05 Minutes 48 Seconds East 25 feet
thence North 57 Degrees 17 Minutes 30 Seconds East 24.5 feet
thence North 58 Degrees 09 Minutes 10 Seconds East 21.9 feet
thence North 52 Degrees 50 Minutes 03 Seconds East 6.6 feet
thence North 56 Degrees 58 Minutes 08 Seconds East 16.4 feet
thence North 59 Degrees 24 Minutes 05 Seconds East 29.3 feet
thence North 61 Degrees 24 Minutes 12 Seconds East 33.9 feet
thence North 60 Degrees 09 Minutes 55 Seconds East 33.9 feet

thence North 59 Degrees 36 Minutes 35 Seconds East 33.4 feet
thence North 59 Degrees 31 Minutes 50 Seconds East 32.6 feet
thence North 60 Degrees 29 Minutes 34 Seconds East 34.9 feet
thence North 61 Degrees 32 Minutes 30 Seconds East 36.8 feet
thence North 61 Degrees 15 Minutes 40 Seconds East 35.8 feet
thence North 60 Degrees 01 Minutes 32 Seconds East 35.1 feet
thence North 62 Degrees 04 Minutes 59 Seconds East 31.8 feet
thence North 61 Degrees 37 Minutes 54 Seconds East 27.9 feet
thence North 59 Degrees 30 Minutes 45 Seconds East 20.9 feet
thence North 58 Degrees 22 Minutes 31 Seconds East 8.8 feet
thence North 61 Degrees 27 Minutes 16 Seconds East 24.9 feet
thence North 60 Degrees 32 Minutes 11 Seconds East 32.3 feet
thence North 62 Degrees 25 Minutes 11 Seconds East 35.1 feet
thence North 59 Degrees 38 Minutes 08 Seconds East 36 feet
thence North 59 Degrees 57 Minutes 33 Seconds East 37 feet
thence North 61 Degrees 08 Minutes 00 Seconds East 37.7 feet
thence North 60 Degrees 11 Minutes 33 Seconds East 40 feet
thence North 60 Degrees 52 Minutes 23 Seconds East 40.8 feet
thence North 59 Degrees 50 Minutes 42 Seconds East 40.8 feet
thence North 61 Degrees 05 Minutes 37 Seconds East 41.1 feet
thence North 60 Degrees 38 Minutes 58 Seconds East 40.5 feet
thence North 59 Degrees 43 Minutes 21 Seconds East 39.4 feet
thence North 59 Degrees 57 Minutes 33 Seconds East 39.7 feet
thence North 59 Degrees 30 Minutes 45 Seconds East 41.7 feet
thence North 56 Degrees 37 Minutes 29 Seconds East 42.7 feet
thence North 57 Degrees 28 Minutes 02 Seconds East 43 feet
thence North 57 Degrees 28 Minutes 02 Seconds East 43 feet
thence North 57 Degrees 01 Minutes 24 Seconds East 41.3 feet
thence North 55 Degrees 21 Minutes 52 Seconds East 40.1 feet
thence North 56 Degrees 16 Minutes 17 Seconds East 40.5 feet
thence North 56 Degrees 15 Minutes 51 Seconds East 41.7 feet
thence North 56 Degrees 54 Minutes 47 Seconds East 40.6 feet
thence North 56 Degrees 31 Minutes 32 Seconds East 40.8 feet
thence North 57 Degrees 24 Minutes 29 Seconds East 41.1 feet
thence North 56 Degrees 32 Minutes 27 Seconds East 39.6 feet
thence North 56 Degrees 25 Minutes 45 Seconds East 37.7 feet
thence North 56 Degrees 00 Minutes 50 Seconds East 36.7 feet
thence North 55 Degrees 10 Minutes 10 Seconds East 37 feet
thence North 53 Degrees 28 Minutes 44 Seconds East 35 feet
thence North 52 Degrees 30 Minutes 15 Seconds East 34.2 feet
thence North 52 Degrees 57 Minutes 01 Seconds East 32.3 feet
thence North 53 Degrees 04 Minutes 57 Seconds East 30.2 feet
thence North 49 Degrees 23 Minutes 23 Seconds East 28.4 feet
thence North 49 Degrees 47 Minutes 46 Seconds East 23.5 feet
thence North 48 Degrees 58 Minutes 19 Seconds East 15.6 feet
thence North 47 Degrees 43 Minutes 00 Seconds East 4.4 feet
thence North 49 Degrees 00 Minutes 30 Seconds East 21.6 feet
thence North 50 Degrees 03 Minutes 35 Seconds East 29.8 feet
thence North 48 Degrees 34 Minutes 57 Seconds East 27.4 feet

thence North 48 Degrees 26 Minutes 07 Seconds East 21.4 feet
thence North 48 Degrees 26 Minutes 49 Seconds East 24.9 feet
thence North 47 Degrees 37 Minutes 44 Seconds East 31.8 feet
thence North 45 Degrees 52 Minutes 23 Seconds East 34.1 feet
thence North 45 Degrees 29 Minutes 20 Seconds East 33.9 feet
thence North 44 Degrees 19 Minutes 28 Seconds East 35 feet
thence North 44 Degrees 42 Minutes 14 Seconds East 35.7 feet
thence North 45 Degrees 03 Minutes 35 Seconds East 37.3 feet
thence North 43 Degrees 59 Minutes 48 Seconds East 37.6 feet
thence North 43 Degrees 59 Minutes 16 Seconds East 37.1 feet
thence North 43 Degrees 33 Minutes 57 Seconds East 35 feet
thence North 42 Degrees 19 Minutes 05 Seconds East 33.4 feet
thence North 41 Degrees 49 Minutes 15 Seconds East 32.3 feet
thence North 39 Degrees 35 Minutes 12 Seconds East 31.2 feet
thence North 38 Degrees 27 Minutes 43 Seconds East 29.9 feet
thence North 34 Degrees 35 Minutes 41 Seconds East 30.4 feet
thence North 32 Degrees 10 Minutes 30 Seconds East 29.9 feet
thence North 28 Degrees 53 Minutes 05 Seconds East 28.9 feet
thence North 25 Degrees 03 Minutes 00 Seconds East 27.6 feet
thence North 24 Degrees 56 Minutes 40 Seconds East 25.4 feet
thence North 23 Degrees 55 Minutes 54 Seconds East 21.6 feet
thence North 24 Degrees 49 Minutes 07 Seconds East 11.6 feet
thence North 23 Degrees 12 Minutes 09 Seconds East 8.2 feet
thence North 21 Degrees 04 Minutes 28 Seconds East 24.3 feet
thence North 20 Degrees 41 Minutes 48 Seconds East 30.2 feet
thence North 21 Degrees 02 Minutes 59 Seconds East 30.6 feet
thence North 20 Degrees 49 Minutes 43 Seconds East 30.9 feet
thence North 22 Degrees 13 Minutes 28 Seconds East 29.1 feet
thence North 22 Degrees 25 Minutes 06 Seconds East 15.3 feet
thence North 22 Degrees 27 Minutes 17 Seconds East 11 feet
thence North 19 Degrees 08 Minutes 38 Seconds East 17.7 feet
thence North 09 Degrees 42 Minutes 43 Seconds East 5.7 feet
thence North 16 Degrees 37 Minutes 53 Seconds East 7.9 feet
thence North 16 Degrees 24 Minutes 11 Seconds East 13.7 feet
thence North 14 Degrees 30 Minutes 02 Seconds East 18 feet
thence North 14 Degrees 26 Minutes 51 Seconds East 19.3 feet
thence North 13 Degrees 31 Minutes 57 Seconds East 22 feet
thence North 12 Degrees 48 Minutes 47 Seconds East 24.6 feet
thence North 12 Degrees 32 Minutes 22 Seconds East 26.6 feet
thence North 14 Degrees 26 Minutes 51 Seconds East 25.8 feet
thence North 15 Degrees 09 Minutes 01 Seconds East 25.9 feet
thence North 13 Degrees 01 Minutes 42 Seconds East 25.6 feet
thence North 11 Degrees 31 Minutes 31 Seconds East 14.4 feet
thence North 12 Degrees 13 Minutes 58 Seconds East 9.1 feet
thence North 10 Degrees 25 Minutes 01 Seconds East 24.7 feet
thence North 11 Degrees 54 Minutes 16 Seconds East 24.8 feet
thence North 13 Degrees 03 Minutes 09 Seconds East 19.9 feet
thence North 12 Degrees 30 Minutes 29 Seconds East 22.2 feet
thence North 13 Degrees 23 Minutes 38 Seconds East 26.3 feet

thence North 12 Degrees 32 Minutes 22 Seconds East 26.6 feet
thence North 13 Degrees 15 Minutes 06 Seconds East 28 feet
thence North 13 Degrees 05 Minutes 47 Seconds East 28.3 feet
thence North 12 Degrees 47 Minutes 45 Seconds East 29 feet
thence North 13 Degrees 44 Minutes 24 Seconds East 27 feet
thence North 14 Degrees 15 Minutes 51 Seconds East 26.1 feet
thence North 15 Degrees 04 Minutes 48 Seconds East 27.2 feet
thence North 12 Degrees 44 Minutes 58 Seconds East 27.6 feet
thence North 10 Degrees 35 Minutes 22 Seconds East 26.1 feet
thence North 11 Degrees 00 Minutes 49 Seconds East 25.1 feet
thence North 12 Degrees 03 Minutes 59 Seconds East 24.5 feet
thence North 11 Degrees 44 Minutes 47 Seconds East 25.2 feet
thence North 13 Degrees 11 Minutes 58 Seconds East 25.3 feet
thence North 13 Degrees 21 Minutes 15 Seconds East 23.6 feet
thence North 13 Degrees 32 Minutes 40 Seconds East 23.3 feet
thence North 13 Degrees 21 Minutes 15 Seconds East 23.6 feet
thence North 13 Degrees 22 Minutes 30 Seconds East 25 feet
thence North 12 Degrees 48 Minutes 47 Seconds East 24.6 feet
thence North 09 Degrees 40 Minutes 03 Seconds East 24.6 feet
thence North 11 Degrees 00 Minutes 49 Seconds East 25.1 feet
thence North 11 Degrees 44 Minutes 47 Seconds East 25.2 feet
thence North 12 Degrees 13 Minutes 57 Seconds East 24.2 feet
thence North 13 Degrees 44 Minutes 24 Seconds East 23 feet
thence North 13 Degrees 08 Minutes 05 Seconds East 22.6 feet
thence North 11 Degrees 32 Minutes 45 Seconds East 20.8 feet
thence North 12 Degrees 07 Minutes 47 Seconds East 19.8 feet
thence North 12 Degrees 37 Minutes 47 Seconds East 20.5 feet
thence North 11 Degrees 00 Minutes 49 Seconds East 18.4 feet
thence North 11 Degrees 37 Minutes 59 Seconds East 23.8 feet
thence North 12 Degrees 59 Minutes 19 Seconds East 24.3 feet
thence North 14 Degrees 08 Minutes 52 Seconds East 22.4 feet
thence North 12 Degrees 02 Minutes 34 Seconds East 21.5 feet
thence North 11 Degrees 47 Minutes 55 Seconds East 23.5 feet
thence North 11 Degrees 30 Minutes 22 Seconds East 22.5 feet
thence North 11 Degrees 40 Minutes 48 Seconds East 22.1 feet
thence North 12 Degrees 41 Minutes 54 Seconds East 21.9 feet
thence North 11 Degrees 58 Minutes 07 Seconds East 23.2 feet
thence North 13 Degrees 19 Minutes 51 Seconds East 22.3 feet
thence North 12 Degrees 50 Minutes 16 Seconds East 20.2 feet
thence North 12 Degrees 50 Minutes 16 Seconds East 10.1 feet
thence North 11 Degrees 28 Minutes 19 Seconds East 8 feet
thence North 13 Degrees 19 Minutes 51 Seconds East 22.3 feet
thence North 14 Degrees 14 Minutes 17 Seconds East 27.4 feet
thence North 13 Degrees 55 Minutes 47 Seconds East 24 feet
thence North 13 Degrees 18 Minutes 15 Seconds East 20.9 feet
thence North 18 Degrees 08 Minutes 19 Seconds East 16.6 feet
thence North 14 Degrees 38 Minutes 07 Seconds East 15.3 feet
thence North 16 Degrees 09 Minutes 49 Seconds East 30.1 feet
thence North 19 Degrees 28 Minutes 47 Seconds East 31 feet

thence North 20 Degrees 20 Minutes 01 Seconds East 29.8 feet
thence North 22 Degrees 28 Minutes 27 Seconds East 28.8 feet
thence North 22 Degrees 44 Minutes 35 Seconds East 31 feet
thence North 25 Degrees 44 Minutes 44 Seconds East 32.1 feet
thence North 26 Degrees 47 Minutes 57 Seconds East 31.7 feet
thence North 29 Degrees 17 Minutes 46 Seconds East 30.6 feet
thence North 31 Degrees 35 Minutes 00 Seconds East 31.7 feet
thence North 32 Degrees 54 Minutes 05 Seconds East 31.8 feet
thence North 34 Degrees 14 Minutes 38 Seconds East 30.7 feet
thence North 33 Degrees 44 Minutes 09 Seconds East 30.5 feet
thence North 35 Degrees 27 Minutes 27 Seconds East 30.3 feet
thence North 35 Degrees 27 Minutes 27 Seconds East 30.3 feet
thence North 36 Degrees 50 Minutes 05 Seconds East 28.8 feet
thence North 34 Degrees 23 Minutes 56 Seconds East 20.7 feet
thence North 38 Degrees 35 Minutes 17 Seconds East 13.1 feet
thence North 34 Degrees 57 Minutes 05 Seconds East 30.1 feet
thence North 37 Degrees 06 Minutes 33 Seconds East 35.1 feet
thence North 38 Degrees 32 Minutes 01 Seconds East 34.5 feet
thence North 39 Degrees 44 Minutes 02 Seconds East 32.1 feet
thence North 39 Degrees 54 Minutes 14 Seconds East 30.5 feet
thence North 41 Degrees 32 Minutes 56 Seconds East 29.5 feet
thence North 40 Degrees 39 Minutes 00 Seconds East 29.5 feet
thence North 41 Degrees 16 Minutes 47 Seconds East 27.2 feet
thence North 39 Degrees 53 Minutes 45 Seconds East 24.9 feet
thence North 40 Degrees 18 Minutes 18 Seconds East 21.2 feet
thence North 42 Degrees 24 Minutes 47 Seconds East 17.4 feet
thence North 44 Degrees 02 Minutes 42 Seconds East 20.2 feet
thence North 44 Degrees 17 Minutes 29 Seconds East 32.2 feet
thence North 42 Degrees 18 Minutes 12 Seconds East 38.8 feet
thence North 41 Degrees 37 Minutes 08 Seconds East 38.8 feet
thence North 40 Degrees 32 Minutes 59 Seconds East 41.6 feet
thence North 41 Degrees 03 Minutes 56 Seconds East 40.2 feet
thence North 39 Degrees 52 Minutes 58 Seconds East 38.6 feet
thence North 38 Degrees 44 Minutes 58 Seconds East 38 feet
thence North 39 Degrees 07 Minutes 53 Seconds East 38.2 feet
thence North 38 Degrees 44 Minutes 58 Seconds East 38 feet
thence North 38 Degrees 55 Minutes 16 Seconds East 36.8 feet
thence North 38 Degrees 21 Minutes 48 Seconds East 35.7 feet
thence North 37 Degrees 46 Minutes 09 Seconds East 34.6 feet
thence North 37 Degrees 00 Minutes 27 Seconds East 34.6 feet
thence North 36 Degrees 41 Minutes 11 Seconds East 33.3 feet
thence North 36 Degrees 47 Minutes 47 Seconds East 33.7 feet
thence North 36 Degrees 01 Minutes 02 Seconds East 33.8 feet
thence North 37 Degrees 49 Minutes 44 Seconds East 32.9 feet
thence North 37 Degrees 55 Minutes 26 Seconds East 33.4 feet
thence North 37 Degrees 20 Minutes 20 Seconds East 34.4 feet
thence North 37 Degrees 01 Minutes 45 Seconds East 33 feet
thence North 37 Degrees 28 Minutes 45 Seconds East 33.2 feet
thence North 37 Degrees 09 Minutes 51 Seconds East 31.8 feet

thence North 35 Degrees 27 Minutes 27 Seconds East 30.3 feet
thence North 34 Degrees 41 Minutes 44 Seconds East 28 feet
thence North 34 Degrees 53 Minutes 03 Seconds East 24.5 feet
thence North 35 Degrees 14 Minutes 28 Seconds East 19.8 feet
thence North 31 Degrees 53 Minutes 57 Seconds East 10.5 feet
thence North 34 Degrees 55 Minutes 16 Seconds East 20.5 feet
thence North 37 Degrees 38 Minutes 13 Seconds East 28.3 feet
thence North 38 Degrees 21 Minutes 48 Seconds East 35.7 feet
thence North 37 Degrees 04 Minutes 13 Seconds East 22.7 feet
thence North 37 Degrees 21 Minutes 04 Seconds East 14.5 feet
thence North 36 Degrees 34 Minutes 24 Seconds East 34.4 feet
thence North 36 Degrees 34 Minutes 24 Seconds East 23 feet
thence North 34 Degrees 55 Minutes 16 Seconds East 6.8 feet
thence North 35 Degrees 57 Minutes 27 Seconds East 6.1 feet
thence North 35 Degrees 37 Minutes 55 Seconds East 28 feet
thence North 37 Degrees 02 Minutes 35 Seconds East 40 feet
thence North 36 Degrees 45 Minutes 10 Seconds East 41.9 feet
thence North 34 Degrees 28 Minutes 53 Seconds East 28.8 feet
thence North 35 Degrees 24 Minutes 37 Seconds East 12.9 feet
thence North 34 Degrees 16 Minutes 58 Seconds East 41 feet
thence North 34 Degrees 51 Minutes 08 Seconds East 39.3 feet
thence North 33 Degrees 31 Minutes 47 Seconds East 38.3 feet
thence North 35 Degrees 18 Minutes 10 Seconds East 35.5 feet
thence North 34 Degrees 16 Minutes 40 Seconds East 29.5 feet
thence North 33 Degrees 53 Minutes 23 Seconds East 21 feet
thence North 34 Degrees 50 Minutes 16 Seconds East 10.8 feet
thence North 32 Degrees 31 Minutes 55 Seconds East 12.1 feet
thence North 34 Degrees 15 Minutes 58 Seconds East 35.8 feet
thence North 35 Degrees 07 Minutes 45 Seconds East 39 feet
thence North 34 Degrees 20 Minutes 14 Seconds East 38.7 feet
thence North 34 Degrees 49 Minutes 20 Seconds East 36.5 feet
thence North 36 Degrees 08 Minutes 04 Seconds East 34.2 feet
thence North 36 Degrees 01 Minutes 02 Seconds East 33.8 feet
thence North 36 Degrees 20 Minutes 15 Seconds East 31.9 feet
thence North 35 Degrees 32 Minutes 28 Seconds East 29.1 feet
thence North 34 Degrees 45 Minutes 10 Seconds East 26.8 feet
thence North 35 Degrees 39 Minutes 50 Seconds East 20.7 feet
thence North 36 Degrees 18 Minutes 38 Seconds East 14.3 feet
thence North 36 Degrees 05 Minutes 16 Seconds East 15.5 feet
thence North 35 Degrees 05 Minutes 01 Seconds East 27.8 feet
thence North 36 Degrees 53 Minutes 17 Seconds East 35.8 feet
thence North 38 Degrees 36 Minutes 54 Seconds East 35 feet
thence North 37 Degrees 21 Minutes 04 Seconds East 29 feet
thence North 37 Degrees 09 Minutes 15 Seconds East 19.4 feet
thence North 36 Degrees 51 Minutes 01 Seconds East 13.6 feet
thence North 37 Degrees 55 Minutes 26 Seconds East 33.4 feet
thence North 38 Degrees 36 Minutes 54 Seconds East 35 feet
thence North 37 Degrees 31 Minutes 54 Seconds East 35.3 feet
thence North 36 Degrees 15 Minutes 47 Seconds East 36.3 feet

thence North 36 Degrees 52 Minutes 28 Seconds East 37.5 feet
thence North 38 Degrees 17 Minutes 05 Seconds East 37.3 feet
thence North 37 Degrees 16 Minutes 19 Seconds East 37.7 feet
thence North 37 Degrees 26 Minutes 11 Seconds East 34.8 feet
thence North 36 Degrees 01 Minutes 01 Seconds East 33.8 feet
thence North 37 Degrees 38 Minutes 12 Seconds East 28.3 feet
thence North 38 Degrees 13 Minutes 13 Seconds East 20.5 feet
thence North 38 Degrees 32 Minutes 00 Seconds East 17.3 feet
thence North 38 Degrees 32 Minutes 39 Seconds East 32.4 feet
thence North 38 Degrees 11 Minutes 40 Seconds East 34.8 feet
thence North 37 Degrees 31 Minutes 54 Seconds East 35.3 feet
thence North 38 Degrees 57 Minutes 17 Seconds East 34.7 feet
thence North 38 Degrees 11 Minutes 40 Seconds East 34.8 feet
thence North 38 Degrees 42 Minutes 55 Seconds East 33.3 feet
thence North 38 Degrees 49 Minutes 34 Seconds East 31.7 feet
thence North 38 Degrees 08 Minutes 27 Seconds East 26.4 feet
thence North 39 Degrees 30 Minutes 32 Seconds East 17.9 feet
thence North 38 Degrees 21 Minutes 48 Seconds East 6.3 feet
thence North 39 Degrees 02 Minutes 38 Seconds East 25.9 feet
thence North 37 Degrees 18 Minutes 14 Seconds East 36 feet
thence North 36 Degrees 46 Minutes 35 Seconds East 37 feet
thence North 37 Degrees 23 Minutes 51 Seconds East 36.5 feet
thence North 37 Degrees 42 Minutes 54 Seconds East 36.2 feet
thence North 37 Degrees 48 Minutes 11 Seconds East 36.7 feet
thence North 38 Degrees 31 Minutes 24 Seconds East 36.6 feet
thence North 38 Degrees 21 Minutes 47 Seconds East 35.7 feet
thence North 38 Degrees 21 Minutes 47 Seconds East 31.5 feet
thence North 36 Degrees 43 Minutes 24 Seconds East 25.1 feet
thence North 40 Degrees 07 Minutes 46 Seconds East 11.6 feet
thence North 38 Degrees 44 Minutes 20 Seconds East 15.6 feet
thence North 37 Degrees 53 Minutes 40 Seconds East 31.3 feet
thence North 37 Degrees 42 Minutes 54 Seconds East 36.2 feet
thence North 38 Degrees 12 Minutes 45 Seconds East 39 feet
thence North 38 Degrees 01 Minutes 44 Seconds East 43.9 feet
thence North 36 Degrees 34 Minutes 24 Seconds East 45.9 feet
thence North 38 Degrees 02 Minutes 39 Seconds East 46 feet
thence North 38 Degrees 32 Minutes 53 Seconds East 47.6 feet
thence North 38 Degrees 39 Minutes 56 Seconds East 48.5 feet
thence North 37 Degrees 38 Minutes 44 Seconds East 49.1 feet
thence North 36 Degrees 07 Minutes 11 Seconds East 49.7 feet
thence North 36 Degrees 39 Minutes 05 Seconds East 48 feet
thence North 36 Degrees 10 Minutes 21 Seconds East 46.9 feet
thence North 35 Degrees 56 Minutes 09 Seconds East 47.2 feet
thence North 34 Degrees 33 Minutes 28 Seconds East 44.8 feet
thence North 32 Degrees 54 Minutes 36 Seconds East 43.1 feet
thence North 32 Degrees 32 Minutes 37 Seconds East 42.9 feet
thence North 32 Degrees 04 Minutes 30 Seconds East 43.5 feet
thence North 31 Degrees 26 Minutes 46 Seconds East 45.5 feet
thence North 32 Degrees 23 Minutes 25 Seconds East 46.8 feet

thence North 31 Degrees 52 Minutes 28 Seconds East 48.1 feet
thence North 31 Degrees 12 Minutes 27 Seconds East 47.7 feet
thence North 31 Degrees 32 Minutes 32 Seconds East 47.9 feet
thence North 30 Degrees 48 Minutes 22 Seconds East 46.4 feet
thence North 30 Degrees 13 Minutes 59 Seconds East 44.6 feet
thence North 30 Degrees 44 Minutes 18 Seconds East 45.2 feet
thence North 32 Degrees 03 Minutes 03 Seconds East 11.6 feet
thence North 31 Degrees 31 Minutes 51 Seconds East 33.6 feet
thence North 32 Degrees 33 Minutes 59 Seconds East 44.1 feet
thence North 33 Degrees 23 Minutes 36 Seconds East 44.9 feet
thence North 33 Degrees 58 Minutes 28 Seconds East 44.9 feet
thence North 34 Degrees 33 Minutes 28 Seconds East 44.8 feet
thence North 34 Degrees 33 Minutes 28 Seconds East 44.8 feet
thence North 34 Degrees 27 Minutes 07 Seconds East 44.3 feet
thence North 35 Degrees 02 Minutes 36 Seconds East 44.2 feet
thence North 34 Degrees 22 Minutes 14 Seconds East 42.7 feet
thence North 33 Degrees 53 Minutes 22 Seconds East 42 feet
thence North 31 Degrees 51 Minutes 20 Seconds East 40.7 feet
thence North 30 Degrees 10 Minutes 07 Seconds East 38.8 feet
thence North 29 Degrees 26 Minutes 53 Seconds East 37 feet
thence North 28 Degrees 58 Minutes 16 Seconds East 34.2 feet
thence North 28 Degrees 49 Minutes 10 Seconds East 29.7 feet
thence North 27 Degrees 15 Minutes 22 Seconds East 25.5 feet
thence North 24 Degrees 54 Minutes 16 Seconds East 18.5 feet
thence North 20 Degrees 01 Minutes 35 Seconds East 9.4 feet
thence North 18 Degrees 30 Minutes 11 Seconds East 16.3 feet
thence North 19 Degrees 02 Minutes 17 Seconds East 19.8 feet
thence North 18 Degrees 35 Minutes 21 Seconds East 26.3 feet
thence North 15 Degrees 15 Minutes 28 Seconds East 33 feet
thence North 15 Degrees 18 Minutes 26 Seconds East 37.8 feet
thence North 14 Degrees 47 Minutes 22 Seconds East 39.1 feet
thence North 14 Degrees 54 Minutes 57 Seconds East 38.8 feet
thence North 13 Degrees 44 Minutes 22 Seconds East 39.2 feet
thence North 13 Degrees 23 Minutes 14 Seconds East 38.8 feet
thence North 13 Degrees 51 Minutes 24 Seconds East 38.9 feet
thence North 13 Degrees 44 Minutes 22 Seconds East 37.9 feet
thence North 13 Degrees 44 Minutes 22 Seconds East 36.5 feet
thence North 12 Degrees 41 Minutes 52 Seconds East 35 feet
thence North 11 Degrees 56 Minutes 44 Seconds East 35.6 feet
thence North 12 Degrees 01 Minutes 40 Seconds East 40 feet
thence North 11 Degrees 11 Minutes 59 Seconds East 39.5 feet
thence North 14 Degrees 34 Minutes 17 Seconds East 38.3 feet
thence North 15 Degrees 17 Minutes 03 Seconds East 35.4 feet
thence North 16 Degrees 40 Minutes 43 Seconds East 32.6 feet
thence North 18 Degrees 08 Minutes 17 Seconds East 32.2 feet
thence North 18 Degrees 57 Minutes 45 Seconds East 28.8 feet
thence North 19 Degrees 24 Minutes 40 Seconds East 23.3 feet
thence North 16 Degrees 37 Minutes 50 Seconds East 7.9 feet
thence North 17 Degrees 37 Minutes 52 Seconds East 11.7 feet

thence North 20 Degrees 46 Minutes 50 Seconds East 33.7 feet
thence North 21 Degrees 40 Minutes 13 Seconds East 42.1 feet
thence North 22 Degrees 33 Minutes 29 Seconds East 43.1 feet
thence North 23 Degrees 15 Minutes 19 Seconds East 41.9 feet
thence North 23 Degrees 59 Minutes 39 Seconds East 40.7 feet
thence North 24 Degrees 20 Minutes 41 Seconds East 39.3 feet
thence North 24 Degrees 01 Minutes 21 Seconds East 37.4 feet
thence North 24 Degrees 54 Minutes 15 Seconds East 37 feet
thence North 24 Degrees 43 Minutes 12 Seconds East 32.6 feet
thence North 24 Degrees 05 Minutes 22 Seconds East 27 feet
thence North 22 Degrees 00 Minutes 33 Seconds East 13.8 feet
thence North 21 Degrees 30 Minutes 16 Seconds East 19.4 feet
thence North 23 Degrees 03 Minutes 31 Seconds East 31.4 feet
thence North 23 Degrees 21 Minutes 40 Seconds East 37.6 feet
thence North 24 Degrees 10 Minutes 56 Seconds East 44.3 feet
thence North 25 Degrees 12 Minutes 02 Seconds East 47.2 feet
thence North 25 Degrees 42 Minutes 56 Seconds East 45.6 feet
thence North 25 Degrees 09 Minutes 59 Seconds East 45.8 feet
thence North 24 Degrees 10 Minutes 56 Seconds East 44.3 feet
thence North 24 Degrees 32 Minutes 18 Seconds East 43.7 feet
thence North 24 Degrees 43 Minutes 12 Seconds East 43.4 feet
thence North 26 Degrees 16 Minutes 05 Seconds East 41.8 feet
thence North 27 Degrees 48 Minutes 16 Seconds East 38.3 feet
thence North 27 Degrees 27 Minutes 42 Seconds East 35.2 feet
thence North 27 Degrees 18 Minutes 01 Seconds East 32.6 feet
thence North 28 Degrees 30 Minutes 50 Seconds East 29.9 feet
thence North 29 Degrees 14 Minutes 30 Seconds East 22.6 feet
thence North 28 Degrees 57 Minutes 07 Seconds East 9.4 feet
thence North 29 Degrees 54 Minutes 52 Seconds East 30 feet
thence North 32 Degrees 57 Minutes 52 Seconds East 36.5 feet
thence North 35 Degrees 07 Minutes 12 Seconds East 36.2 feet
thence North 33 Degrees 49 Minutes 03 Seconds East 36.8 feet
thence North 34 Degrees 41 Minutes 42 Seconds East 36 feet
thence North 35 Degrees 10 Minutes 42 Seconds East 35 feet
thence North 33 Degrees 43 Minutes 20 Seconds East 31.7 feet
thence North 31 Degrees 51 Minutes 19 Seconds East 27.1 feet
thence North 30 Degrees 46 Minutes 55 Seconds East 28 feet
thence North 34 Degrees 15 Minutes 56 Seconds East 17.9 feet
thence North 37 Degrees 06 Minutes 30 Seconds East 7 feet
thence North 33 Degrees 23 Minutes 35 Seconds East 17.7 feet
thence North 37 Degrees 16 Minutes 18 Seconds East 5.4 feet
thence North 38 Degrees 47 Minutes 49 Seconds East 6.8 feet
thence North 34 Degrees 18 Minutes 51 Seconds East 28.3 feet
thence North 35 Degrees 25 Minutes 23 Seconds East 36 feet
thence North 33 Degrees 52 Minutes 32 Seconds East 43.2 feet
thence North 34 Degrees 11 Minutes 25 Seconds East 45.8 feet
thence North 34 Degrees 45 Minutes 45 Seconds East 45.7 feet
thence North 34 Degrees 06 Minutes 06 Seconds East 44.1 feet
thence North 34 Degrees 15 Minutes 26 Seconds East 42.2 feet

thence North 34 Degrees 09 Minutes 50 Seconds East 40.6 feet
thence North 34 Degrees 57 Minutes 57 Seconds East 39.8 feet
thence North 34 Degrees 27 Minutes 32 Seconds East 39.1 feet
thence North 34 Degrees 31 Minutes 39 Seconds East 36.8 feet
thence North 32 Degrees 30 Minutes 09 Seconds East 35.1 feet
thence North 32 Degrees 34 Minutes 45 Seconds East 32 feet
thence North 33 Degrees 23 Minutes 35 Seconds East 30.7 feet
thence North 34 Degrees 23 Minutes 53 Seconds East 25.9 feet
thence North 34 Degrees 12 Minutes 41 Seconds East 19.1 feet
thence North 33 Degrees 57 Minutes 07 Seconds East 18.7 feet
thence North 34 Degrees 07 Minutes 46 Seconds East 35.4 feet
thence North 33 Degrees 30 Minutes 51 Seconds East 43 feet
thence North 34 Degrees 03 Minutes 57 Seconds East 46.5 feet
thence North 33 Degrees 50 Minutes 20 Seconds East 46.8 feet
thence North 33 Degrees 03 Minutes 40 Seconds East 47.1 feet
thence North 33 Degrees 30 Minutes 28 Seconds East 45.4 feet
thence North 33 Degrees 02 Minutes 37 Seconds East 44.8 feet
thence North 33 Degrees 59 Minutes 23 Seconds East 43.7 feet
thence North 32 Degrees 27 Minutes 38 Seconds East 201.3 feet
thence North 34 Degrees 16 Minutes 51 Seconds East 334.6 feet
thence North 31 Degrees 21 Minutes 39 Seconds East 561.9 feet
thence North 29 Degrees 44 Minutes 57 Seconds East 309.2 feet
thence North 30 Degrees 29 Minutes 16 Seconds East 360.8 feet
thence North 33 Degrees 14 Minutes 16 Seconds East 504.1 feet
thence North 33 Degrees 13 Minutes 23 Seconds East 1321.6 feet
thence North 33 Degrees 23 Minutes 33 Seconds East 2.4 feet
thence North 32 Degrees 10 Minutes 25 Seconds East 17.1 feet
thence North 29 Degrees 53 Minutes 10 Seconds East 37.2 feet
thence North 29 Degrees 30 Minutes 00 Seconds East 44.2 feet
thence North 31 Degrees 29 Minutes 41 Seconds East 46.7 feet
thence North 32 Degrees 03 Minutes 00 Seconds East 46.6 feet
thence North 31 Degrees 17 Minutes 02 Seconds East 47 feet
thence North 32 Degrees 17 Minutes 42 Seconds East 47.5 feet
thence North 33 Degrees 04 Minutes 08 Seconds East 48.3 feet
thence North 34 Degrees 20 Minutes 57 Seconds East 49 feet
thence North 34 Degrees 15 Minutes 03 Seconds East 48.6 feet
thence North 34 Degrees 39 Minutes 48 Seconds East 49.2 feet
thence North 35 Degrees 57 Minutes 23 Seconds East 48.8 feet
thence North 36 Degrees 56 Minutes 58 Seconds East 49.9 feet
thence North 37 Degrees 10 Minutes 43 Seconds East 49.6 feet
thence North 38 Degrees 35 Minutes 47 Seconds East 50.2 feet
thence North 38 Degrees 46 Minutes 40 Seconds East 49.4 feet
thence North 39 Degrees 33 Minutes 25 Seconds East 49.1 feet
thence North 39 Degrees 18 Minutes 47 Seconds East 49.4 feet
thence North 39 Degrees 45 Minutes 23 Seconds East 48.4 feet
thence North 40 Degrees 26 Minutes 04 Seconds East 46.7 feet
thence North 40 Degrees 26 Minutes 04 Seconds East 46.7 feet
thence North 40 Degrees 26 Minutes 04 Seconds East 46.7 feet
thence North 40 Degrees 48 Minutes 52 Seconds East 47.9 feet

thence North 41 Degrees 06 Minutes 32 Seconds East 48.1 feet
thence North 40 Degrees 35 Minutes 50 Seconds East 48.6 feet
thence North 39 Degrees 39 Minutes 08 Seconds East 50.1 feet
thence North 40 Degrees 18 Minutes 13 Seconds East 51.4 feet
thence North 40 Degrees 57 Minutes 34 Seconds East 49.7 feet
thence North 40 Degrees 03 Minutes 08 Seconds East 48.6 feet
thence North 40 Degrees 13 Minutes 23 Seconds East 50.5 feet
thence North 40 Degrees 42 Minutes 41 Seconds East 50 feet
thence North 40 Degrees 20 Minutes 44 Seconds East 48.8 feet
thence North 40 Degrees 33 Minutes 28 Seconds East 48.1 feet
thence North 39 Degrees 21 Minutes 19 Seconds East 47.3 feet
thence North 39 Degrees 08 Minutes 14 Seconds East 45.4 feet
thence North 39 Degrees 37 Minutes 22 Seconds East 41.9 feet
thence North 40 Degrees 55 Minutes 48 Seconds East 42.3 feet
thence North 40 Degrees 50 Minutes 56 Seconds East 44.9 feet
thence North 39 Degrees 59 Minutes 15 Seconds East 45.1 feet
thence North 40 Degrees 04 Minutes 57 Seconds East 46.1 feet
thence North 39 Degrees 02 Minutes 53 Seconds East 47.1 feet
thence North 39 Degrees 42 Minutes 31 Seconds East 48 feet
thence North 38 Degrees 51 Minutes 12 Seconds East 47.8 feet
thence North 38 Degrees 21 Minutes 44 Seconds East 48.3 feet
thence North 37 Degrees 44 Minutes 58 Seconds East 47.9 feet
thence North 36 Degrees 15 Minutes 17 Seconds East 47.4 feet
thence North 35 Degrees 47 Minutes 15 Seconds East 47.9 feet
thence North 35 Degrees 03 Minutes 15 Seconds East 47.1 feet
thence North 34 Degrees 57 Minutes 31 Seconds East 46.6 feet
thence North 34 Degrees 23 Minutes 51 Seconds East 46.7 feet
thence North 34 Degrees 29 Minutes 54 Seconds East 47.1 feet
thence North 34 Degrees 41 Minutes 40 Seconds East 48 feet
thence North 34 Degrees 29 Minutes 54 Seconds East 47.1 feet
thence North 34 Degrees 35 Minutes 50 Seconds East 47.6 feet
thence North 34 Degrees 22 Minutes 21 Seconds East 47.9 feet
thence North 34 Degrees 29 Minutes 54 Seconds East 47.1 feet
thence North 34 Degrees 51 Minutes 40 Seconds East 46.1 feet
thence North 34 Degrees 02 Minutes 54 Seconds East 47.7 feet
thence North 34 Degrees 01 Minutes 57 Seconds East 48.9 feet
thence North 33 Degrees 36 Minutes 31 Seconds East 48.2 feet
thence North 33 Degrees 36 Minutes 31 Seconds East 48.2 feet
thence North 33 Degrees 49 Minutes 38 Seconds East 47.9 feet
thence North 34 Degrees 02 Minutes 54 Seconds East 47.7 feet
thence North 33 Degrees 36 Minutes 31 Seconds East 48.2 feet
thence North 33 Degrees 43 Minutes 18 Seconds East 47.5 feet
thence North 33 Degrees 42 Minutes 49 Seconds East 48.7 feet
thence North 33 Degrees 55 Minutes 51 Seconds East 48.4 feet
thence North 34 Degrees 23 Minutes 51 Seconds East 46.7 feet
thence North 34 Degrees 51 Minutes 40 Seconds East 46.1 feet
thence North 34 Degrees 59 Minutes 58 Seconds East 45.4 feet
thence North 34 Degrees 53 Minutes 59 Seconds East 45 feet
thence North 35 Degrees 40 Minutes 09 Seconds East 45.8 feet

thence North 35 Degrees 08 Minutes 53 Seconds East 47.5 feet
thence North 34 Degrees 47 Minutes 22 Seconds East 48.5 feet
thence North 35 Degrees 00 Minutes 48 Seconds East 48.2 feet
thence North 34 Degrees 51 Minutes 40 Seconds East 46.1 feet
thence North 33 Degrees 37 Minutes 11 Seconds East 45.9 feet
thence North 33 Degrees 43 Minutes 48 Seconds East 46.3 feet
thence North 32 Degrees 24 Minutes 50 Seconds East 48 feet
thence North 33 Degrees 10 Minutes 23 Seconds East 47.6 feet
thence North 33 Degrees 17 Minutes 01 Seconds East 48 feet
thence North 33 Degrees 23 Minutes 32 Seconds East 47.3 feet
thence North 32 Degrees 48 Minutes 49 Seconds East 45 feet
thence North 31 Degrees 39 Minutes 49 Seconds East 45.2 feet
thence North 31 Degrees 01 Minutes 51 Seconds East 44.2 feet
thence North 31 Degrees 21 Minutes 47 Seconds East 46.2 feet
thence North 32 Degrees 02 Minutes 59 Seconds East 46.6 feet
thence North 31 Degrees 55 Minutes 24 Seconds East 46.1 feet
thence North 31 Degrees 47 Minutes 41 Seconds East 45.7 feet
thence North 32 Degrees 18 Minutes 24 Seconds East 43.2 feet
thence North 31 Degrees 54 Minutes 47 Seconds East 38.8 feet
thence North 31 Degrees 05 Minutes 07 Seconds East 38.4 feet
thence North 31 Degrees 24 Minutes 13 Seconds East 39.3 feet
thence North 31 Degrees 57 Minutes 25 Seconds East 40 feet
thence North 30 Degrees 35 Minutes 13 Seconds East 40.9 feet
thence North 29 Degrees 47 Minutes 31 Seconds East 40.6 feet
thence North 28 Degrees 50 Minutes 34 Seconds East 42.4 feet
thence North 28 Degrees 08 Minutes 42 Seconds East 44.8 feet
thence North 29 Degrees 14 Minutes 27 Seconds East 45.2 feet
thence North 29 Degrees 39 Minutes 21 Seconds East 44.7 feet
thence North 30 Degrees 31 Minutes 27 Seconds East 45.5 feet
thence North 30 Degrees 01 Minutes 08 Seconds East 44.8 feet
thence North 30 Degrees 39 Minutes 57 Seconds East 44 feet
thence North 31 Degrees 02 Minutes 50 Seconds East 42.2 feet
thence North 29 Degrees 47 Minutes 30 Seconds East 40.6 feet
thence North 30 Degrees 19 Minutes 14 Seconds East 37.4 feet
thence North 30 Degrees 14 Minutes 34 Seconds East 38.1 feet
thence North 31 Degrees 39 Minutes 07 Seconds East 36 feet
thence North 34 Degrees 18 Minutes 28 Seconds East 39.9 feet
thence North 33 Degrees 30 Minutes 48 Seconds East 43 feet
thence North 33 Degrees 23 Minutes 32 Seconds East 42.6 feet
thence North 33 Degrees 02 Minutes 34 Seconds East 44.8 feet
thence North 33 Degrees 44 Minutes 19 Seconds East 45.1 feet
thence North 33 Degrees 44 Minutes 19 Seconds East 45.1 feet
thence North 33 Degrees 37 Minutes 32 Seconds East 44.7 feet
thence North 34 Degrees 28 Minutes 48 Seconds East 43.1 feet
thence North 33 Degrees 37 Minutes 55 Seconds East 43.5 feet
thence North 34 Degrees 35 Minutes 17 Seconds East 43.6 feet
thence North 34 Degrees 15 Minutes 23 Seconds East 42.2 feet
thence North 34 Degrees 56 Minutes 25 Seconds East 43.8 feet
thence North 33 Degrees 50 Minutes 17 Seconds East 46.8 feet

thence North 33 Degrees 50 Minutes 17 Seconds East 46.8 feet
thence North 34 Degrees 43 Minutes 37 Seconds East 46.9 feet
thence North 34 Degrees 31 Minutes 35 Seconds East 46 feet
thence North 33 Degrees 50 Minutes 17 Seconds East 46.8 feet
thence North 34 Degrees 29 Minutes 53 Seconds East 47.1 feet
thence North 36 Degrees 09 Minutes 24 Seconds East 45.3 feet
thence North 37 Degrees 23 Minutes 46 Seconds East 45.6 feet
thence North 38 Degrees 25 Minutes 40 Seconds East 44.6 feet
thence North 39 Degrees 50 Minutes 15 Seconds East 43.8 feet
thence North 44 Degrees 03 Minutes 30 Seconds East 41.3 feet
thence North 46 Degrees 01 Minutes 08 Seconds East 40.4 feet
thence North 48 Degrees 15 Minutes 29 Seconds East 41.1 feet
thence North 50 Degrees 10 Minutes 16 Seconds East 43.8 feet
thence North 53 Degrees 57 Minutes 44 Seconds East 43.2 feet
thence North 56 Degrees 15 Minutes 19 Seconds East 42.8 feet
thence North 59 Degrees 03 Minutes 05 Seconds East 41.2 feet
thence North 61 Degrees 18 Minutes 32 Seconds East 41.4 feet
thence North 62 Degrees 17 Minutes 40 Seconds East 39.9 feet
thence North 62 Degrees 43 Minutes 18 Seconds East 40.5 feet
thence North 62 Degrees 56 Minutes 04 Seconds East 41.5 feet
thence North 64 Degrees 10 Minutes 43 Seconds East 40.3 feet
thence North 65 Degrees 59 Minutes 18 Seconds East 38.3 feet
thence North 65 Degrees 56 Minutes 05 Seconds East 39.1 feet
thence North 68 Degrees 39 Minutes 52 Seconds East 41.1 feet
thence North 69 Degrees 05 Minutes 32 Seconds East 41 feet
thence North 67 Degrees 54 Minutes 02 Seconds East 40.6 feet
thence North 67 Degrees 59 Minutes 03 Seconds East 41.7 feet
thence North 69 Degrees 08 Minutes 45 Seconds East 42 feet
thence North 68 Degrees 49 Minutes 38 Seconds East 41.4 feet
thence North 68 Degrees 29 Minutes 57 Seconds East 40.8 feet
thence North 67 Degrees 59 Minutes 03 Seconds East 41.7 feet
thence North 67 Degrees 44 Minutes 05 Seconds East 42.1 feet
thence North 68 Degrees 09 Minutes 00 Seconds East 42 feet
thence North 68 Degrees 29 Minutes 57 Seconds East 40.8 feet
thence North 69 Degrees 31 Minutes 21 Seconds East 40.9 feet
thence North 68 Degrees 49 Minutes 38 Seconds East 41.4 feet
thence North 68 Degrees 59 Minutes 16 Seconds East 41.7 feet
thence North 69 Degrees 21 Minutes 46 Seconds East 40.6 feet
thence North 67 Degrees 54 Minutes 02 Seconds East 38.9 feet
thence North 69 Degrees 37 Minutes 49 Seconds East 36.3 feet
thence North 68 Degrees 52 Minutes 24 Seconds East 32.3 feet
thence North 70 Degrees 28 Minutes 16 Seconds East 29.9 feet
thence North 68 Degrees 39 Minutes 52 Seconds East 27.4 feet
thence North 69 Degrees 30 Minutes 58 Seconds East 23.8 feet
thence North 69 Degrees 08 Minutes 45 Seconds East 16.8 feet
thence North 61 Degrees 37 Minutes 46 Seconds East 5.6 feet
thence North 63 Degrees 08 Minutes 13 Seconds East 11.7 feet
thence North 69 Degrees 08 Minutes 45 Seconds East 33.6 feet
thence North 67 Degrees 24 Minutes 59 Seconds East 43.2 feet

thence North 68 Degrees 03 Minutes 27 Seconds East 44.5 feet
thence North 68 Degrees 30 Minutes 57 Seconds East 45.4 feet
thence North 66 Degrees 55 Minutes 37 Seconds East 46.6 feet
thence North 65 Degrees 34 Minutes 51 Seconds East 48.2 feet
thence North 64 Degrees 41 Minutes 06 Seconds East 48.9 feet
thence North 62 Degrees 36 Minutes 52 Seconds East 48.3 feet
thence North 59 Degrees 20 Minutes 03 Seconds East 48.7 feet
thence North 59 Degrees 51 Minutes 41 Seconds East 48.8 feet
thence North 60 Degrees 00 Minutes 19 Seconds East 48.3 feet
thence North 59 Degrees 36 Minutes 55 Seconds East 47.8 feet
thence North 58 Degrees 32 Minutes 05 Seconds East 47.5 feet
thence North 58 Degrees 56 Minutes 21 Seconds East 48.1 feet
thence North 59 Degrees 20 Minutes 03 Seconds East 48.7 feet
thence North 59 Degrees 08 Minutes 16 Seconds East 48.4 feet
thence North 58 Degrees 28 Minutes 24 Seconds East 48.7 feet
thence North 58 Degrees 49 Minutes 01 Seconds East 40.9 feet
thence North 56 Degrees 47 Minutes 48 Seconds East 6.6 feet
thence North 58 Degrees 32 Minutes 05 Seconds East 47.5 feet
thence North 58 Degrees 56 Minutes 51 Seconds East 46.2 feet
thence North 57 Degrees 44 Minutes 26 Seconds East 45.2 feet
thence North 56 Degrees 27 Minutes 31 Seconds East 46.7 feet
thence North 56 Degrees 33 Minutes 42 Seconds East 47.4 feet
thence North 57 Degrees 34 Minutes 08 Seconds East 46.9 feet
thence North 58 Degrees 40 Minutes 00 Seconds East 45.2 feet
thence North 58 Degrees 31 Minutes 01 Seconds East 43.7 feet
thence North 59 Degrees 47 Minutes 36 Seconds East 42.8 feet
thence North 62 Degrees 21 Minutes 07 Seconds East 42.8 feet
thence North 64 Degrees 06 Minutes 28 Seconds East 43.3 feet
thence North 67 Degrees 24 Minutes 58 Seconds East 43.2 feet
thence North 69 Degrees 23 Minutes 36 Seconds East 44.4 feet
thence North 66 Degrees 23 Minutes 27 Seconds East 43.9 feet
thence North 63 Degrees 43 Minutes 03 Seconds East 43.4 feet
thence North 61 Degrees 05 Minutes 29 Seconds East 41.1 feet
thence North 60 Degrees 11 Minutes 25 Seconds East 40 feet
thence North 59 Degrees 28 Minutes 48 Seconds East 39.1 feet
thence North 58 Degrees 33 Minutes 46 Seconds East 36.8 feet
thence North 59 Degrees 08 Minutes 45 Seconds East 31.6 feet
thence North 58 Degrees 51 Minutes 19 Seconds East 27.5 feet
thence North 58 Degrees 55 Minutes 03 Seconds East 17.9 feet
thence North 58 Degrees 33 Minutes 46 Seconds East 18.4 feet
thence North 59 Degrees 20 Minutes 57 Seconds East 42.2 feet
thence North 58 Degrees 12 Minutes 35 Seconds East 42.7 feet
thence North 58 Degrees 25 Minutes 27 Seconds East 41.1 feet
thence North 57 Degrees 48 Minutes 06 Seconds East 37.9 feet
thence North 57 Degrees 34 Minutes 36 Seconds East 33.3 feet
thence North 56 Degrees 57 Minutes 59 Seconds East 32.8 feet
thence North 57 Degrees 04 Minutes 57 Seconds East 29.2 feet
thence North 56 Degrees 25 Minutes 37 Seconds East 25.1 feet
thence North 57 Degrees 47 Minutes 37 Seconds East 20.5 feet

thence North 57 Degrees 41 Minutes 47 Seconds East 9.3 feet
thence North 57 Degrees 25 Minutes 34 Seconds East 7.4 feet
thence North 58 Degrees 35 Minutes 35 Seconds East 22.2 feet
thence North 57 Degrees 28 Minutes 23 Seconds East 35.7 feet
thence North 56 Degrees 35 Minutes 25 Seconds East 36 feet
thence North 55 Degrees 42 Minutes 56 Seconds East 35.2 feet
thence North 55 Degrees 42 Minutes 19 Seconds East 34 feet
thence North 54 Degrees 51 Minutes 22 Seconds East 31.6 feet
thence North 54 Degrees 55 Minutes 26 Seconds East 28.8 feet
thence North 52 Degrees 32 Minutes 14 Seconds East 25.5 feet
thence North 50 Degrees 24 Minutes 44 Seconds East 18.6 feet
thence North 52 Degrees 00 Minutes 27 Seconds East 9.1 feet
thence North 49 Degrees 06 Minutes 02 Seconds East 6 feet
thence North 47 Degrees 15 Minutes 56 Seconds East 15.6 feet
thence North 46 Degrees 32 Minutes 58 Seconds East 21.6 feet
thence North 40 Degrees 44 Minutes 13 Seconds East 23.5 feet
thence North 37 Degrees 30 Minutes 30 Seconds East 24.1 feet
thence North 36 Degrees 07 Minutes 05 Seconds East 24.9 feet
thence North 39 Degrees 30 Minutes 26 Seconds East 23.1 feet
thence North 34 Degrees 37 Minutes 16 Seconds East 21.2 feet
thence North 35 Degrees 35 Minutes 02 Seconds East 19 feet
thence North 35 Degrees 21 Minutes 25 Seconds East 18.6 feet
thence North 37 Degrees 28 Minutes 39 Seconds East 16.6 feet
thence North 33 Degrees 43 Minutes 16 Seconds East 15.8 feet
thence North 35 Degrees 48 Minutes 46 Seconds East 49.5 feet more or less to **the ending point at:** 39 degrees 09 minutes 024.8 seconds North Latitude and -113 degrees 29 minutes 15.19 seconds West Longitude, which can be converted to mapping accuracy State Plane Utah Central Zone NAD 83 feet coordinates of X = 1,076,854.7 feet and Y = 6,867,899.6 feet.