Acknowledgment and Notice of Acknowledgment of Acceptance of R.S. 2477 Right-of-Way Grant

00165711
B: 484 P: 616 Fee $0.00
Connie Hansen, Millard Recorder Page 1 of 13
05/14/2008 08:59:11 AM By UT STATE GOVERNOR

THE STATE OF UTAH

TO ALL WHOM THESE PRESENTS SHALL COME, Greeting:

Know ye, This is an Acknowledgment and Notice of Acknowledgment made under Utah Code Sections 72-5-309 through 310 inclusive, that the grant of the United States of America of "the right of way for the construction of highways over public lands, not reserved for public uses" under United States Revised Statutes 2477 (43 U.S.C. Section 932 (repealed October 21, 1976, with proviso recognizing the validity of rights-of-way already established)) was accepted for and on behalf of the State of Utah and its political subdivision Millard County as it pertains to the highway located in Millard County known as Hole In Rock Road; County Road Number: MC1041; State Geographic Information Database (SGID) Road Identification Number: RD140071. Total road length is 7.89 miles more or less.

The reason for this Acknowledgment and Notice of Acknowledgment includes, but is not limited to, the fact that the road was constructed, mechanically, or by continuous use as a public highway for a period of at least ten years, over public lands not reserved for public uses, prior to the earlier of (a) the October 21, 1976 repeal of R.S. 2477 or (b) the date the servient estate was reserved for public uses.

This Acknowledgment and Notice of Acknowledgment applies only to the segments of the road that traverse land owned by the Bureau of Land Management, United States Department of the Interior, and does not apply to segments of the road that traverse land owned by any other person or entity. The State of Utah and its political subdivisions reserve the right to make further acknowledgments and notices of acknowledgment with regard to road segments that traverse land owned by other entities, including the United States of America, through one or more of its agencies.

A printed copy of a map showing the location of the road in said county is appended hereto as "Attachment 1," a printed copy of representative photos of the road is appended hereto as "Attachment 2," a printed copy of a description of the beginning and ending points of the entire road together with a list of Townships, Ranges and Sections that may be traversed by the road in said county is appended hereto as "Attachment 3," and a printed copy of the Road Centerline Description Cover Page(s) is appended hereto as "Attachment 4." The Appendices listed in "Attachment 4" that contain the actual road centerline descriptions are incorporated herein by reference. Affidavits provided by individuals familiar with the road are appended hereto as "Attachment 5."

A printed copy of this Acknowledgment and Notice of Acknowledgment, together with its Attachments and Appendices, may be viewed and/or obtained at the office of the Utah State Archives.

An electronic copy of this Acknowledgment and Notice of Acknowledgment, together with its Attachments and Appendices, may be viewed and/or downloaded as read-only PDF (Portable Document Format) files via the

Internet at http://recorded2477roads.utah.gov.

The owner of the servient estate in the land underlying the road-segments subject to this Acknowledgment and Notice is believed to be the United States of America through one or more of its agencies. Any of such agencies or any other person with a servient ownership claim or a competing dominant estate right-of-way ownership claim, may file a petition in the State District Court for Salt Lake County for a decision regarding the correctness of this Acknowledgment. A claimant shall file a petition within sixty (60) days after receipt of this Notice.

In Witness Whereof, I, John Harja, the official designee of the Governor of the State of Utah, in conformity to the laws of the State (Utah Code Sections 72-5-308 through 310 inclusive), have caused this Acknowledgment and Notice of Acknowledgment to be made.

Signed by my hand in Salt Lake City, Utah, the 23rd day of April, 2008.

By the Governor's Designee

John Harja

CERTIFICATION

State of Utah)
: ss
County of Salt Lake)

I hereby certify that the signer of the foregoing document, John Harja, is personally known by me, has made a voluntary signature and taken an oath stating that he is the official designee of the Governor of the State of Utah and is authorized to sign this document on the Governor's behalf pursuant to Utah Code Section 72-5-309. He further vouched that, based upon information and belief, the facts alleged therein are true.

Dated this 23rd day of April, 2008.

NOTARY PUBLIC
PAMELA Z. BLACKHAM
5110 State Office Bldg
Salt Lake City, Utah 84114
COMMISSION EXPIRES
May 3, 2011
STATE OF UTAH

Pamela Z. Blackham
Notary Public

00165711
B: 484 P: 617 Fee $0.00
Connie Hansen, Millard Recorder Page 2 of 13
05/14/2008 08:59:11 AM By UT STATE GOVERNOR

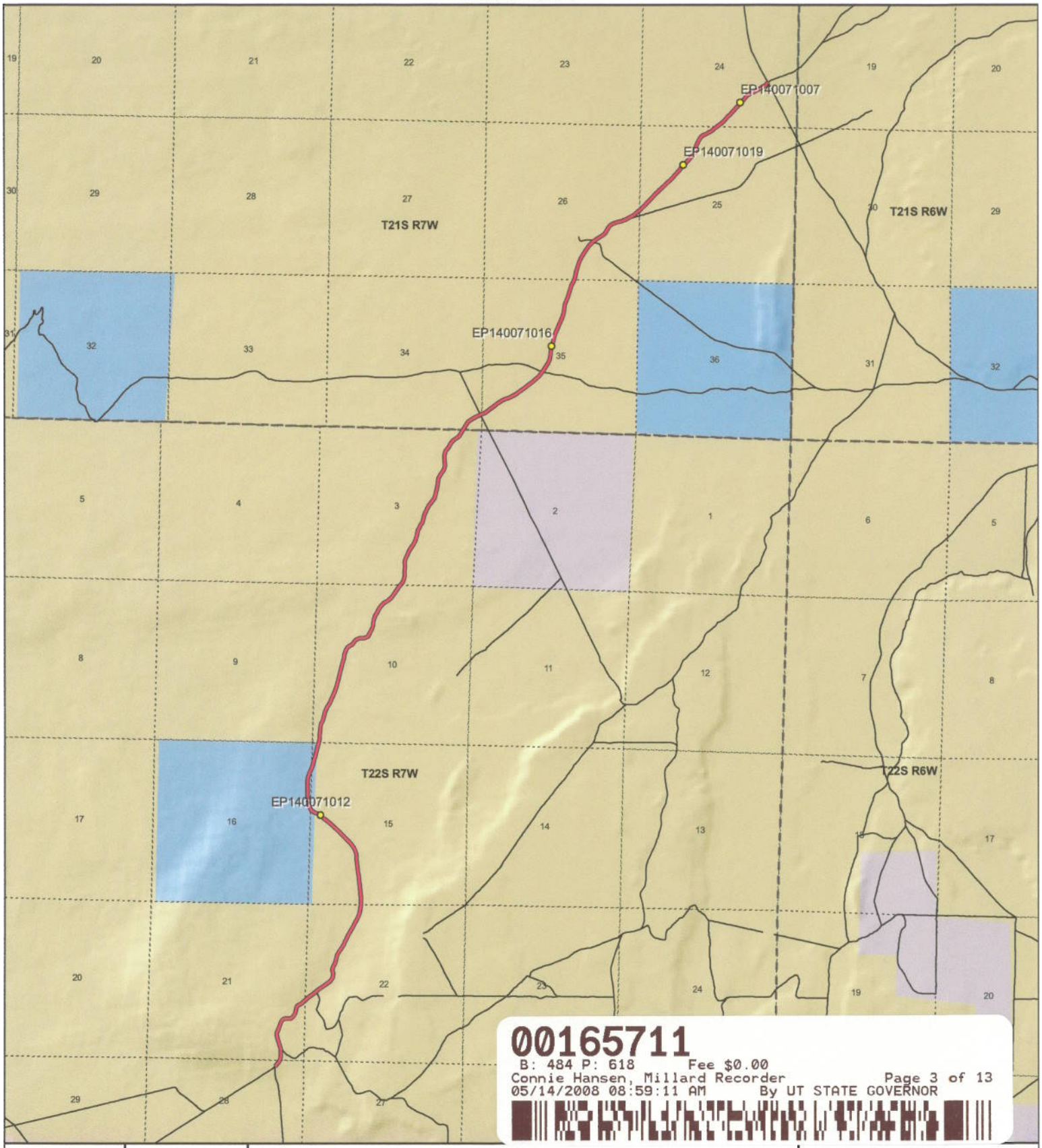

00165711
B: 484 P: 618 Fee $0.00
Connie Hansen, Millard Recorder Page 3 of 13
05/14/2008 08:59:11 AM By UT STATE GOVERNOR

1:52,528
1 inch equals 0.8 miles

Hole In Rock Road - Millard County
SGID RD_ID RD140071

Land Ownership Categories

- BLM
- Private
- SITLA, State Trust Land
- USFS, National Forest
- State Parks and Recreation
- Tribal, Indian Reservation
- NPS, National Park
- Wilderness
- UDWR Wildlife Reserve
- DOD, Military
- State Sovereign Land
- National Recreation Area
- USFWS, Natl. Wildlife Refuge

Transportation Network

- Hole In Rock Road
- Title V: Issued Or Under Consideration By BLM Or County
- Other Roads
- Photo Event Point
- Section = 1 Mile

Map prepared by the State of Utah
Automated Geographic Reference Center
Room 5130 State Office Building
Salt Lake City, Utah 84114
Nov 26, 2006

EP140071007

EP140071012

EP140071016

EP140071019

00165711
B: 484 P: 619 Fee $0.00
Connie Hansen, Millard Recorder Page 4 of 13
05/14/2008 08:59:11 AM By UT STATE GOVERNOR

EP000000000

EP000000000

Hole In Rock Road - Millard County
SGID RD_ID RD140071

Map prepared by the State of Utah
Automated Geographic Reference Center
Room 5130 State Office Building
Salt Lake City, Utah 84114
November 22, 2006

Attachment 3

Beginning & Ending Points and Township, Range, and Section References For:

Popular Name: Hole In Rock Road
County: Millard
County Road Number: MC1041
State Geographic Information Database (SGID) Road Identification Number: RD140071.
Total Road Length: 7.89 miles more or less.

Beginning at a point on the road centerline located at 38 degrees 52 minutes 38.97 seconds North Latitude and -112 degrees 38 minutes 22.59 seconds West Longitude, which can be converted to mapping accuracy State Plane Utah Central Zone NAD 83 feet coordinates of X = 1,315,970.9 feet and Y = 6,761,940.8 feet based on the US Survey Foot conversion.

Ending at a point on the road centerline located at 38 degrees 58 minutes 11.63 seconds North Latitude and -112 degrees 34 minutes 58.19 seconds West Longitude, which can be converted to mapping accuracy State Plane Utah Central Zone NAD 83 feet coordinates of X = 1,332,542.1 feet and Y = 6,795,394.2 feet based on the US Survey Foot conversion.

This road may traverse:

Township 21 South Range 7 West, Section(s) 24,25,26,34,35, Salt Lake Base & Meridian
Township 22 South Range 7 West, Section(s) 3,10,15,16,21,22,28, Salt Lake Base & Meridian
See Attachment 1 above for a cartographic depiction of the course of this road.

00165711
B: 484 P: 620 Fee $0.00
Connie Hansen, Millard Recorder Page 5 of 13
05/14/2008 08:59:11 AM By UT STATE GOVERNOR

Attachment 4
Road Centerline Description Cover Page(s)

Popular Name: Hole In Rock Road
County: Millard
County Road Number: MC1041
State Geographic Information Database (SGID) Road Identification Number: RD140071.
Total Road Length: 7.89 miles more or less.

Centerline Descriptions Of Road-Segments That Cross Over Federally Owned Land, Derived From Global Positioning System Data And Cross-checked against USGS Digital Orthophoto Quadrangles Compiled By The Utah Automated Geographic Reference Center And Entered Into The State Geographic Information Database (SGID).

Road-Segments Listed by SGID Road Identification Number (RD_ID)	Road-Segment Numbers	Believed Ownership Of Servient Estate	Approximate Segment Length	See Attached Appendix
RD140071	001	BLM	1.99 Miles	A
RD140071	002	ST	0.41 Miles	(not shown)
RD140071	003	BLM	5.48 Miles	B
		Total Road Length	7.89	————

*** Indicates that a Title V permit will be requested, is in process, or has been issued.**
† Indicates that road-segments crossing Forest Service land are under consideration by the state and county as of the date of this Acknowledgment and Notice of Acknowledgment.

00165711
B: 484 P: 621 Fee $0.00
Connie Hansen, Millard Recorder Page 6 of 13
05/14/2008 08:59:11 AM By UT STATE GOVERNOR

Attachment 5

00165711
B: 484 P: 622 Fee $0.00
Connie Hansen, Millard Recorder
05/14/2008 08:59:11 AM By UT STATE GOVERNOR

AFFIDAVIT OF JAY ATKINSON

HOLE IN ROCK ROAD

MILLARD COUNTY, UTAH

ROAD NUMBER MC 1041

State of Utah)
: ss.
County of Millard)

JAY ATKINSON, being first duly sworn, deposes and states as follows:

1. I am an adult competent to testify about the matters set forth below based upon my personal knowledge. I currently reside in Millard County, Utah. I have lived in Millard County for sixty-eight years. I was an employee of the Millard County Road Department from February of 1970 to April of 2000, and participated in maintenance of the road during that time.

2. I have traveled and am familiar with a road in Millard County known as Hole in Rock Road. I am also familiar with the land the road traverses. When I first used and observed the road in the early 1970s, it followed the same route as in 2000 when I last observed it. Attached is a Millard County map showing Hole in Rock Road. To the best of my knowledge and based upon my use of and familiarity with this road and the land it traverses, the location and route of the road are correctly illustrated on the attached map.

3. I am informed that the County also identifies this road according to the road number listed above.

4. I have observed that the road has been open to the public for all to use, to come and go as they pleased, since at least as early as the early 1970s and continuing through 1976 to 2000. Throughout this time period I have observed travel on the road by various means, including cars, trucks, recreational vehicles, and pickup trucks. Throughout this time period, the road has been used weekly prior to 1976, and was so used through 2000.

5. Throughout the time period from the early 1970s to 2000, I have used the road

00165711
B: 484 P: 623 Fee $0.00
Connie Hansen, Millard Recorder
05/14/2008 08:59:11 AM By UT STATE GOVERNOR

myself for the following uses: hunting, county road work and recreation.

6. Throughout the time period described in the previous paragraph, I observed other vehicles from the general public using the road at various times for the uses described in the previous paragraph, plus the following uses: livestock operations, traveling in and through the area, trapping, government access, picnicking, hiking and sightseeing.

7. It is also the reputation in the community that this road has been open to the public for all to use, to come and go as they pleased, since at least as early as the early 1930s and continuing through 1976 to the present, for the uses described in the previous paragraphs.

8. Prior to 1976, I participated in maintenance and construction activities on the road. Construction and maintenance have been performed since the early 1950s by Millard County Road Department.

DATED this 6 day of December, 2006.

Jay Atkinson
JAY ATKINSON

SUBSCRIBED AND SWORN to before me this 6th day of December, 2006.

Notary Public
GLORIA SCHRADER
5110 State Office Bldg.
Salt Lake City, UT 84114-2477
My Commission Expires
October 10, 2008
State of Utah

Gloria Schrader
NOTARY PUBLIC

00165711
B: 484 P: 624 Fee $0.00
Connie Hansen, Millard Recorder Page 9 of 13
05/14/2008 08:59:11 AM By UT STATE GOVERNOR

00165711
B: 484 P: 625 Fee $0.00
Connie Hansen, Millard Recorder
05/14/2008 08:59:11 AM By UT STATE GOVERNOR
Page 10 of 13

MILLARD COUNTY

B Class Road of Interest

- Interstate
- Highway Major
- Highway Minor
- B Class Road
- Unimproved Road
- County Border
- River
- Cities / Towns
- Lakes
- Lakes - Intermittent
- Township & Range Line
- Forest Service Lands
- BLM Lands
- State Trust Lands
- Private Lands

0.4 0.2 0 0.4
Miles

N W E S

Map Printed: 12/01/06

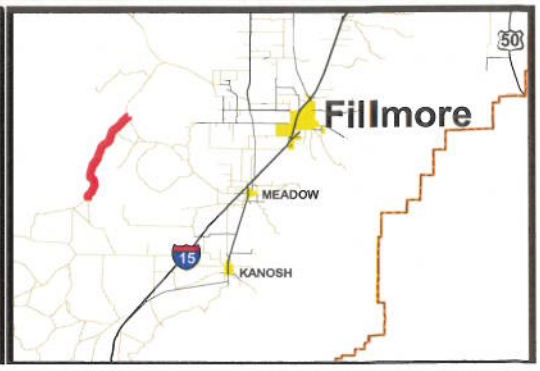

AFFIDAVIT OF WILLIAM THAYNE HENRIE

HOLE IN ROCK ROAD

MILLARD COUNTY, UTAH

ROAD NUMBER MC1041

State of Utah)
: ss.
County of Millard)

WILLIAM THAYNE HENRIE, being first duly sworn, deposes and states as follows:

1. I am an adult competent to testify about the matters set forth below based upon my personal knowledge. I currently reside in Millard County, Utah. I have lived in Millard County for fifty-eight years. I have been an employee of the Millard County Road Department since June of 1990, have been the Road Department Supervisor from January 1993 to the present and have participated in maintenance of the road during that time.

2. I have traveled and am familiar with a road in Millard County known as Hole in Rock Road. I am also familiar with the land the road traverses. When I first used and observed the road in the 1950s, it followed the same route as in 2006 when I last observed it. Attached is a Millard County map showing Hole in Rock Road. To the best of my knowledge and based upon my use of and familiarity with this road and the land it traverses, the location and route of the road are correctly illustrated on the attached map.

3. I am informed that the County also identifies this road according to the road number listed above.

4. I have observed that the road has been open to the public for all to use, to come and go as they pleased, since at least as early as the 1950s and continuing through 1976 to the present. Throughout this time period I have observed travel on the road by means of cars, trucks, recreational vehicles, and pickup trucks. Throughout this time period, the road has been used weekly for more than ten continuous years prior to 1976, and is presently used weekly.

00165711
B: 484 P: 626 Fee $0.00
Connie Hansen, Millard Recorder
05/14/2008 08:59:11 AM By UT STATE GOVERNOR

5. Throughout the time period from the 1950s to the present, I have used the road myself for camping, gathering fire wood, hunting, rock hounding, participating in search and rescue efforts and recreation.

6. Throughout the time period described in the previous paragraph, I have observed other vehicles from the general public using the road at various times for the uses described in the previous paragraph, plus mining, prospecting for minerals, livestock operations, trapping, tourism, government access, picnicking, hiking and sightseeing.

7. It is also the reputation in the community that this road has been open to the public for all to use, to come and go as they pleased, since at least as early as the early 1900s and continuing through 1976 to the present, for the uses described in the previous paragraphs.

8. Prior to 1976 I observed graders and other maintenance equipment performing maintenance and construction activities on the road. Maintenance on the road has been performed since 1955 by the Millard County Road Department.

DATED this 5 day of December, 2006.

WILLIAM THAYNE HENRIE

SUBSCRIBED AND SWORN to before me this 5th day of December, 2006.

Notary Public
GLORIA SCHRADER
5110 State Office Bldg.
Salt Lake City, UT 84114-2477
My Commission Expires
October 10, 2008
State of Utah

Gloria Schrader
NOTARY PUBLIC

00165711
B: 484 P: 627 Fee $0.00
Connie Hansen, Millard Recorder Page 12 of 13
05/14/2008 08:59:11 AM By UT STATE GOVERNOR

00165711
B: 484 P: 628 Fee $0.00
Connie Hansen, Millard Recorder Page 13 of 13
05/14/2008 08:59:11 AM By UT STATE GOVERNOR

MILLARD COUNTY

B Class Road of Interest

- Interstate
- Highway Major
- Highway Minor
- B Class Road
- Unimproved Road
- County Border
- River
- Cities / Towns
- Lakes
- Lakes - Intermittent
- Township & Range Line
- Forest Service Lands
- BLM Lands
- State Trust Lands
- Private Lands

0.4 0.2 0 0.4
Miles

N W E S

Map Printed: 12/01/06

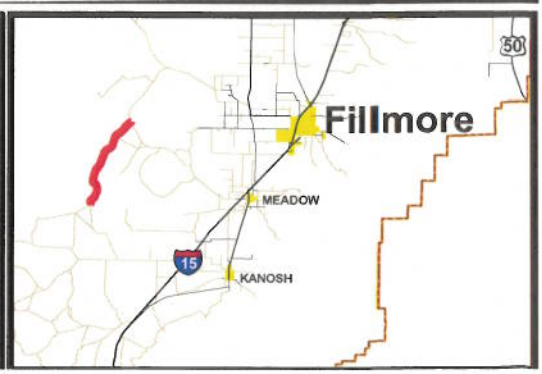

Appendix A to Attachment 4

Popular Name: Hole In Rock Road
County: Millard
County Road Number: MC1041
State Geographic Information Database (SGID) Road Identification Number: RD140071.
Road-Segment Number: 001
Road-Segment Length: 1.99 miles more or less.
Believed owner of the land underlying this road-segment is: Bureau of Land Management.

The following description is based upon the geographic coordinate system using the NAD83 Datum. The source is GPS mapping grade data as indicated in the metadata and/or the transportation data model of the State of Utah Geographic Information Database (SGID).

The road-segment itself is the monument that is identified by its physical presence on the land. The location of said physical presence is closely approximated by mapping grade Global Positioning System (GPS) data. Said data are checked against the corresponding gray-scale 1-meter Digital Orthophoto Quadrangles published by the United States Geological Survey (USGS) to verify a reasonable degree of accuracy. In circumstances where accurate satellite signal acquisition is not possible, such as deep, narrow canyons or under a canopy of dense foliage, or where very sharp curves in the road make accuracy questionable, such portions of the road were digitized from the corresponding gray-scale 1-meter Digital Orthophoto Quadrangles published by the United States Geological Survey (USGS).

This road-segment may traverse:
Township 22 South Range 7 West, Section(s) 15,21,22,28, Salt Lake Base & Meridian

The following description closely approximates the location of the centerline of the physical monument (Hole In Rock Road)-- Segment 001 based on mapping grade Global Positioning System (GPS) data as defined above:

Beginning at a point on the road center line located at 38 degrees 52 minutes 38.97 seconds North Latitude and -112 degrees 38 minutes 22.59 seconds West Longitude, which can be converted to mapping accuracy State Plane Utah Central Zone NAD 83 feet coordinates of X = 1,315,970.9 feet and Y = 6,761,940.8 feet; thence the following courses along the said road center line:

thence North 40 Degrees 03 Minutes 54 Seconds East 51.7 feet
thence North 39 Degrees 13 Minutes 24 Seconds East 102.1 feet
thence North 30 Degrees 04 Minutes 06 Seconds East 97.4 feet
thence North 30 Degrees 12 Minutes 39 Seconds East 21.3 feet
thence North 12 Degrees 30 Minutes 43 Seconds East 115.4 feet
thence North 00 Degrees 59 Minutes 39 Seconds East 101.8 feet
thence North 00 Degrees 53 Minutes 39 Seconds East 78.8 feet
thence North 02 Degrees 25 Minutes 48 Seconds West 70.6 feet
thence North 16 Degrees 06 Minutes 23 Seconds West 74.7 feet
thence North 23 Degrees 12 Minutes 43 Seconds West 34.6 feet
thence North 23 Degrees 07 Minutes 58 Seconds West 6.8 feet
thence North 19 Degrees 09 Minutes 08 Seconds West 28.4 feet

thence North 19 Degrees 14 Minutes 44 Seconds West 23.2 feet
thence North 19 Degrees 00 Minutes 39 Seconds West 64.4 feet
thence North 19 Degrees 22 Minutes 00 Seconds West 131.6 feet
thence North 11 Degrees 36 Minutes 33 Seconds West 128.8 feet
thence North 06 Degrees 39 Minutes 13 Seconds East 81.3 feet
thence North 21 Degrees 31 Minutes 51 Seconds East 120.9 feet
thence North 21 Degrees 28 Minutes 32 Seconds East 131.8 feet
thence North 20 Degrees 31 Minutes 17 Seconds East 124.6 feet
thence North 27 Degrees 49 Minutes 16 Seconds East 91.9 feet
thence North 60 Degrees 07 Minutes 21 Seconds East 83.8 feet
thence North 86 Degrees 22 Minutes 33 Seconds East 79.2 feet
thence North 87 Degrees 36 Minutes 55 Seconds East 135.3 feet
thence North 52 Degrees 36 Minutes 27 Seconds East 118.1 feet
thence North 28 Degrees 40 Minutes 24 Seconds East 111.8 feet
thence North 14 Degrees 50 Minutes 37 Seconds East 103 feet
thence North 08 Degrees 54 Minutes 41 Seconds East 86.1 feet
thence North 30 Degrees 55 Minutes 56 Seconds East 72.1 feet
thence North 49 Degrees 00 Minutes 18 Seconds East 21.6 feet
thence North 55 Degrees 54 Minutes 23 Seconds East 50.1 feet
thence North 57 Degrees 26 Minutes 08 Seconds East 76.8 feet
thence North 51 Degrees 34 Minutes 46 Seconds East 87.2 feet
thence North 49 Degrees 26 Minutes 54 Seconds East 70.1 feet
thence North 47 Degrees 13 Minutes 02 Seconds East 42.3 feet
thence North 49 Degrees 09 Minutes 22 Seconds East 35.8 feet
thence North 50 Degrees 06 Minutes 15 Seconds East 34.5 feet
thence North 49 Degrees 30 Minutes 30 Seconds East 49.8 feet
thence North 49 Degrees 05 Minutes 57 Seconds East 3 feet
thence North 50 Degrees 19 Minutes 52 Seconds East 49.7 feet
thence North 50 Degrees 44 Minutes 17 Seconds East 48.5 feet
thence North 51 Degrees 17 Minutes 50 Seconds East 34.3 feet
thence North 51 Degrees 49 Minutes 31 Seconds East 37.4 feet
thence North 53 Degrees 47 Minutes 26 Seconds East 23.5 feet
thence North 52 Degrees 22 Minutes 02 Seconds East 24.3 feet
thence North 50 Degrees 56 Minutes 44 Seconds East 61.9 feet
thence North 45 Degrees 44 Minutes 31 Seconds East 12.8 feet
thence North 62 Degrees 21 Minutes 02 Seconds East 10.7 feet
thence North 53 Degrees 36 Minutes 08 Seconds East 19.5 feet
thence North 53 Degrees 51 Minutes 46 Seconds East 43.7 feet
thence North 51 Degrees 59 Minutes 43 Seconds East 126.1 feet
thence North 55 Degrees 11 Minutes 06 Seconds East 139 feet
thence North 56 Degrees 51 Minutes 55 Seconds East 158.6 feet
thence North 50 Degrees 55 Minutes 17 Seconds East 147.7 feet
thence North 32 Degrees 27 Minutes 39 Seconds East 134.6 feet
thence North 08 Degrees 22 Minutes 16 Seconds East 132.8 feet
thence North 16 Degrees 00 Minutes 44 Seconds West 133.3 feet
thence North 14 Degrees 10 Minutes 46 Seconds East 133.9 feet
thence North 32 Degrees 41 Minutes 20 Seconds East 133.8 feet
thence North 11 Degrees 38 Minutes 50 Seconds East 133.2 feet
thence North 12 Degrees 25 Minutes 29 Seconds East 135.6 feet

thence North 31 Degrees 10 Minutes 55 Seconds East 137 feet
thence North 36 Degrees 24 Minutes 18 Seconds East 136.7 feet
thence North 31 Degrees 57 Minutes 22 Seconds East 127.3 feet
thence North 25 Degrees 18 Minutes 33 Seconds East 105.5 feet
thence North 24 Degrees 55 Minutes 59 Seconds East 31.6 feet
thence North 24 Degrees 43 Minutes 02 Seconds East 5.4 feet
thence North 25 Degrees 34 Minutes 37 Seconds East 97.7 feet
thence North 27 Degrees 26 Minutes 08 Seconds East 150.9 feet
thence North 29 Degrees 38 Minutes 06 Seconds East 147.3 feet
thence North 29 Degrees 45 Minutes 45 Seconds East 139.5 feet
thence North 28 Degrees 58 Minutes 19 Seconds East 142.9 feet
thence North 27 Degrees 27 Minutes 53 Seconds East 147.2 feet
thence North 24 Degrees 50 Minutes 05 Seconds East 135.2 feet
thence North 18 Degrees 24 Minutes 59 Seconds East 126.8 feet
thence North 12 Degrees 50 Minutes 03 Seconds East 121.3 feet
thence North 08 Degrees 24 Minutes 15 Seconds East 101.9 feet
thence North 06 Degrees 37 Minutes 11 Seconds East 68.1 feet
thence North 04 Degrees 27 Minutes 50 Seconds East 4 feet
thence North 03 Degrees 09 Minutes 37 Seconds East 70.7 feet
thence North 00 Degrees 17 Minutes 59 Seconds West 75.5 feet
thence North 03 Degrees 18 Minutes 45 Seconds West 68.7 feet
thence North 04 Degrees 21 Minutes 32 Seconds West 51 feet
thence North 04 Degrees 36 Minutes 15 Seconds West 30.6 feet
thence North 06 Degrees 26 Minutes 13 Seconds West 30.7 feet
thence North 06 Degrees 14 Minutes 13 Seconds West 41.2 feet
thence North 06 Degrees 38 Minutes 23 Seconds West 26.7 feet
thence North 07 Degrees 16 Minutes 50 Seconds West 64.8 feet
thence North 06 Degrees 43 Minutes 27 Seconds West 123.2 feet
thence North 06 Degrees 27 Minutes 28 Seconds West 125.4 feet
thence North 06 Degrees 35 Minutes 56 Seconds West 50.8 feet
thence North 06 Degrees 53 Minutes 58 Seconds West 199.9 feet
thence North 07 Degrees 33 Minutes 41 Seconds West 119.4 feet
thence North 06 Degrees 55 Minutes 56 Seconds West 113.6 feet
thence North 07 Degrees 31 Minutes 43 Seconds West 112.1 feet
thence North 07 Degrees 03 Minutes 36 Seconds West 108.7 feet
thence North 05 Degrees 22 Minutes 59 Seconds West 107.4 feet
thence North 03 Degrees 29 Minutes 53 Seconds West 111.7 feet
thence North 09 Degrees 01 Minutes 54 Seconds West 101.6 feet
thence North 19 Degrees 06 Minutes 35 Seconds West 110.9 feet
thence North 28 Degrees 34 Minutes 01 Seconds West 113.6 feet
thence North 35 Degrees 36 Minutes 39 Seconds West 96.5 feet
thence North 38 Degrees 40 Minutes 02 Seconds West 40.2 feet
thence North 39 Degrees 12 Minutes 14 Seconds West 24 feet
thence North 42 Degrees 17 Minutes 13 Seconds West 110.4 feet
thence North 45 Degrees 17 Minutes 59 Seconds West 129 feet
thence North 46 Degrees 26 Minutes 11 Seconds West 117 feet
thence North 45 Degrees 43 Minutes 56 Seconds West 123 feet
thence North 45 Degrees 55 Minutes 29 Seconds West 127.6 feet
thence North 46 Degrees 37 Minutes 21 Seconds West 130.7 feet

thence North 46 Degrees 07 Minutes 37 Seconds West 128.6 feet
thence North 48 Degrees 28 Minutes 01 Seconds West 117.6 feet
thence North 51 Degrees 49 Minutes 22 Seconds West 112.3 feet
thence North 51 Degrees 40 Minutes 14 Seconds West 96.2 feet
thence North 51 Degrees 33 Minutes 23 Seconds West 70.3 feet
thence North 51 Degrees 03 Minutes 15 Seconds West 60.2 feet
thence North 49 Degrees 23 Minutes 07 Seconds West 39.1 feet
thence North 50 Degrees 48 Minutes 31 Seconds West 45.9 feet
thence North 53 Degrees 54 Minutes 55 Seconds West 15.5 feet
thence North 58 Degrees 38 Minutes 33 Seconds West 74.4 feet
thence North 67 Degrees 15 Minutes 46 Seconds West 76.3 feet
thence North 68 Degrees 29 Minutes 54 Seconds West 72.5 feet
thence North 59 Degrees 20 Minutes 09 Seconds West 1.9 feet more or less to **the ending point at:** 38 degrees 54 minutes 04.18 seconds North Latitude and -112 degrees 38 minutes 07.86 seconds West Longitude, which can be converted to mapping accuracy State Plane Utah Central Zone NAD 83 feet coordinates of X = 1,317,245.7 feet and Y = 6,770,546.6 feet.

Appendix B to Attachment 4

Popular Name: Hole In Rock Road
County: Millard
County Road Number: MC1041
State Geographic Information Database (SGID) Road Identification Number: RD140071.
Road-Segment Number: 003
Road-Segment Length: 5.48 miles more or less.
Believed owner of the land underlying this road-segment is: Bureau of Land Management.

The following description is based upon the geographic coordinate system using the NAD83 Datum. The source is GPS mapping grade data as indicated in the metadata and/or the transportation data model of the State of Utah Geographic Information Database (SGID).

The road-segment itself is the monument that is identified by its physical presence on the land. The location of said physical presence is closely approximated by mapping grade Global Positioning System (GPS) data. Said data are checked against the corresponding gray-scale 1-meter Digital Orthophoto Quadrangles published by the United States Geological Survey (USGS) to verify a reasonable degree of accuracy. In circumstances where accurate satellite signal acquisition is not possible, such as deep, narrow canyons or under a canopy of dense foliage, or where very sharp curves in the road make accuracy questionable, such portions of the road were digitized from the corresponding gray-scale 1-meter Digital Orthophoto Quadrangles published by the United States Geological Survey (USGS).

This road-segment may traverse:
Township 21 South Range 7 West, Section(s) 24,25,26,34,35, Salt Lake Base & Meridian
Township 22 South Range 7 West, Section(s) 3,10,15, Salt Lake Base & Meridian

The following description closely approximates the location of the centerline of the physical monument (Hole In Rock Road)-- Segment 003 based on mapping grade Global Positioning System (GPS) data as defined above:

Beginning at a point on the road center line located at 38 degrees 54 minutes 24.46 seconds North Latitude and -112 degrees 38 minutes 07.58 seconds West Longitude, which can be converted to mapping accuracy State Plane Utah Central Zone NAD 83 feet coordinates of X = 1,317,293.7 feet and Y = 6,772,598.1 feet; thence the following courses along the said road center line:

thence North 15 Degrees 30 Minutes 09 Seconds East 36.1 feet
thence North 14 Degrees 54 Minutes 58 Seconds East 42.5 feet
thence North 15 Degrees 03 Minutes 00 Seconds East 34.7 feet
thence North 14 Degrees 34 Minutes 05 Seconds East 38.4 feet
thence North 08 Degrees 34 Minutes 50 Seconds East 10.6 feet
thence North 13 Degrees 19 Minutes 37 Seconds East 11.1 feet
thence North 15 Degrees 20 Minutes 32 Seconds East 59.6 feet
thence North 16 Degrees 12 Minutes 15 Seconds East 9.2 feet
thence North 16 Degrees 27 Minutes 10 Seconds East 67.2 feet
thence North 15 Degrees 51 Minutes 52 Seconds East 70.7 feet
thence North 10 Degrees 47 Minutes 37 Seconds East 34.1 feet

thence North 10 Degrees 35 Minutes 07 Seconds East 8.7 feet
thence North 08 Degrees 02 Minutes 03 Seconds East 52.1 feet
thence North 04 Degrees 45 Minutes 03 Seconds East 130.5 feet
thence North 03 Degrees 31 Minutes 23 Seconds East 137.8 feet
thence North 04 Degrees 12 Minutes 03 Seconds East 112.9 feet
thence North 10 Degrees 32 Minutes 24 Seconds East 94.2 feet
thence North 25 Degrees 44 Minutes 55 Seconds East 81.4 feet
thence North 24 Degrees 09 Minutes 55 Seconds East 72.1 feet
thence North 16 Degrees 32 Minutes 57 Seconds East 60 feet
thence North 13 Degrees 03 Minutes 19 Seconds East 46.9 feet
thence North 12 Degrees 00 Minutes 28 Seconds East 18.5 feet
thence North 12 Degrees 36 Minutes 26 Seconds East 32.3 feet
thence North 15 Degrees 30 Minutes 33 Seconds East 151.8 feet
thence North 25 Degrees 34 Minutes 33 Seconds East 158.6 feet
thence North 28 Degrees 46 Minutes 39 Seconds East 157.3 feet
thence North 26 Degrees 50 Minutes 48 Seconds East 158.9 feet
thence North 23 Degrees 30 Minutes 20 Seconds East 158.5 feet
thence North 20 Degrees 55 Minutes 52 Seconds East 153.1 feet
thence North 18 Degrees 12 Minutes 41 Seconds East 155 feet
thence North 14 Degrees 36 Minutes 26 Seconds East 151.8 feet
thence North 14 Degrees 59 Minutes 58 Seconds East 148 feet
thence North 14 Degrees 40 Minutes 21 Seconds East 146.1 feet
thence North 14 Degrees 46 Minutes 41 Seconds East 140 feet
thence North 13 Degrees 41 Minutes 40 Seconds East 109.9 feet
thence North 12 Degrees 45 Minutes 18 Seconds East 93 feet
thence North 14 Degrees 47 Minutes 28 Seconds East 90.7 feet
thence North 15 Degrees 12 Minutes 45 Seconds East 89.6 feet
thence North 12 Degrees 43 Minutes 32 Seconds East 90.3 feet
thence North 10 Degrees 57 Minutes 31 Seconds East 72.3 feet
thence North 14 Degrees 49 Minutes 25 Seconds East 25.2 feet
thence North 14 Degrees 44 Minutes 15 Seconds East 45.5 feet
thence North 22 Degrees 35 Minutes 25 Seconds East 80.1 feet
thence North 31 Degrees 10 Minutes 09 Seconds East 89.3 feet
thence North 50 Degrees 57 Minutes 13 Seconds East 102.2 feet
thence North 63 Degrees 17 Minutes 55 Seconds East 102.6 feet
thence North 38 Degrees 00 Minutes 53 Seconds East 93.7 feet
thence North 38 Degrees 08 Minutes 56 Seconds East 97.6 feet
thence North 60 Degrees 46 Minutes 57 Seconds East 93 feet
thence North 78 Degrees 17 Minutes 01 Seconds East 69.6 feet
thence South 89 Degrees 32 Minutes 20 Seconds East 98.8 feet
thence North 85 Degrees 00 Minutes 49 Seconds East 20.1 feet
thence North 80 Degrees 05 Minutes 40 Seconds East 43.3 feet
thence North 72 Degrees 35 Minutes 49 Seconds East 26.8 feet
thence North 65 Degrees 23 Minutes 42 Seconds East 11.2 feet
thence North 62 Degrees 53 Minutes 19 Seconds East 68.4 feet
thence North 25 Degrees 16 Minutes 11 Seconds East 143.7 feet
thence North 30 Degrees 24 Minutes 40 Seconds East 127.9 feet
thence North 26 Degrees 09 Minutes 06 Seconds East 74.4 feet
thence North 23 Degrees 51 Minutes 58 Seconds East 28.1 feet

thence North 07 Degrees 41 Minutes 58 Seconds East 61.3 feet
thence North 02 Degrees 37 Minutes 13 Seconds East 64.4 feet
thence North 06 Degrees 38 Minutes 02 Seconds East 73.4 feet
thence North 10 Degrees 37 Minutes 03 Seconds East 65.8 feet
thence North 19 Degrees 59 Minutes 19 Seconds East 57.7 feet
thence North 22 Degrees 22 Minutes 15 Seconds East 56.2 feet
thence North 31 Degrees 35 Minutes 43 Seconds East 72.7 feet
thence North 29 Degrees 54 Minutes 26 Seconds East 55.4 feet
thence North 23 Degrees 14 Minutes 49 Seconds East 92 feet
thence North 28 Degrees 15 Minutes 19 Seconds East 54.9 feet
thence North 36 Degrees 52 Minutes 33 Seconds East 61.4 feet
thence North 44 Degrees 41 Minutes 58 Seconds East 50.1 feet
thence North 41 Degrees 17 Minutes 27 Seconds East 74.1 feet
thence North 42 Degrees 30 Minutes 49 Seconds East 60.8 feet
thence North 49 Degrees 38 Minutes 01 Seconds East 64.7 feet
thence North 63 Degrees 49 Minutes 59 Seconds East 72.2 feet
thence North 59 Degrees 33 Minutes 29 Seconds East 11.8 feet
thence North 57 Degrees 36 Minutes 25 Seconds East 68.6 feet
thence North 49 Degrees 01 Minutes 54 Seconds East 92.1 feet
thence North 40 Degrees 15 Minutes 39 Seconds East 101.9 feet
thence North 34 Degrees 39 Minutes 00 Seconds East 74.5 feet
thence North 33 Degrees 11 Minutes 08 Seconds East 51.1 feet
thence North 34 Degrees 57 Minutes 55 Seconds East 56.3 feet
thence North 35 Degrees 38 Minutes 30 Seconds East 16.2 feet
thence North 32 Degrees 36 Minutes 17 Seconds East 6.6 feet
thence North 34 Degrees 46 Minutes 51 Seconds East 86.2 feet
thence North 34 Degrees 32 Minutes 25 Seconds East 81.6 feet
thence North 34 Degrees 04 Minutes 47 Seconds East 7.6 feet
thence North 35 Degrees 39 Minutes 25 Seconds East 98.9 feet
thence North 34 Degrees 41 Minutes 29 Seconds East 100.1 feet
thence North 28 Degrees 06 Minutes 53 Seconds East 100 feet
thence North 11 Degrees 50 Minutes 03 Seconds East 98.3 feet
thence North 02 Degrees 55 Minutes 42 Seconds West 100.2 feet
thence North 01 Degrees 45 Minutes 03 Seconds East 110 feet
thence North 05 Degrees 21 Minutes 26 Seconds East 106.5 feet
thence North 02 Degrees 02 Minutes 12 Seconds East 96.6 feet
thence North 07 Degrees 40 Minutes 15 Seconds West 66.5 feet
thence North 03 Degrees 34 Minutes 07 Seconds East 68.1 feet
thence North 18 Degrees 53 Minutes 09 Seconds East 102.8 feet
thence North 27 Degrees 58 Minutes 36 Seconds East 108.1 feet
thence North 25 Degrees 46 Minutes 54 Seconds East 104.5 feet
thence North 30 Degrees 58 Minutes 48 Seconds East 101.7 feet
thence North 33 Degrees 08 Minutes 31 Seconds East 105.4 feet
thence North 29 Degrees 10 Minutes 09 Seconds East 118.7 feet
thence North 27 Degrees 39 Minutes 42 Seconds East 120.4 feet
thence North 17 Degrees 02 Minutes 38 Seconds East 120 feet
thence North 09 Degrees 38 Minutes 29 Seconds East 115.9 feet
thence North 14 Degrees 31 Minutes 00 Seconds East 116.8 feet
thence North 24 Degrees 40 Minutes 23 Seconds East 105.7 feet

thence North 27 Degrees 16 Minutes 26 Seconds East 100 feet
thence North 31 Degrees 16 Minutes 59 Seconds East 104 feet
thence North 19 Degrees 41 Minutes 57 Seconds East 95 feet
thence North 10 Degrees 38 Minutes 07 Seconds East 98.6 feet
thence North 16 Degrees 31 Minutes 29 Seconds East 99.8 feet
thence North 22 Degrees 40 Minutes 34 Seconds East 89.1 feet
thence North 26 Degrees 02 Minutes 21 Seconds East 74.7 feet
thence North 26 Degrees 15 Minutes 51 Seconds East 42.6 feet
thence North 24 Degrees 42 Minutes 58 Seconds East 5.4 feet
thence North 19 Degrees 29 Minutes 53 Seconds East 8.7 feet
thence North 22 Degrees 53 Minutes 52 Seconds East 5 feet
thence North 29 Degrees 33 Minutes 00 Seconds East 110.1 feet
thence North 37 Degrees 59 Minutes 05 Seconds East 164.7 feet
thence North 32 Degrees 51 Minutes 30 Seconds East 157.2 feet
thence North 15 Degrees 29 Minutes 05 Seconds East 161.6 feet
thence North 09 Degrees 42 Minutes 52 Seconds East 150.9 feet
thence North 10 Degrees 10 Minutes 01 Seconds East 144.5 feet
thence North 07 Degrees 32 Minutes 50 Seconds East 122.6 feet
thence North 06 Degrees 22 Minutes 25 Seconds East 93.2 feet
thence North 27 Degrees 53 Minutes 21 Seconds East 103.5 feet
thence North 35 Degrees 58 Minutes 37 Seconds East 127 feet
thence North 33 Degrees 26 Minutes 29 Seconds East 99.8 feet
thence North 26 Degrees 34 Minutes 08 Seconds East 27.6 feet
thence North 23 Degrees 05 Minutes 04 Seconds East 39.7 feet
thence North 07 Degrees 55 Minutes 56 Seconds East 103.1 feet
thence North 03 Degrees 44 Minutes 03 Seconds West 98.6 feet
thence North 06 Degrees 18 Minutes 35 Seconds West 75.2 feet
thence North 04 Degrees 06 Minutes 53 Seconds West 24.7 feet
thence North 03 Degrees 14 Minutes 11 Seconds West 12.8 feet
thence North 04 Degrees 11 Minutes 03 Seconds West 126 feet
thence North 17 Degrees 43 Minutes 08 Seconds East 143.2 feet
thence North 36 Degrees 36 Minutes 54 Seconds East 163.3 feet
thence North 28 Degrees 42 Minutes 59 Seconds East 147.5 feet
thence North 37 Degrees 43 Minutes 55 Seconds East 135.8 feet
thence North 56 Degrees 53 Minutes 10 Seconds East 130.8 feet
thence North 51 Degrees 15 Minutes 35 Seconds East 119.8 feet
thence North 30 Degrees 04 Minutes 22 Seconds East 103.8 feet
thence North 32 Degrees 37 Minutes 44 Seconds East 150.9 feet
thence North 32 Degrees 38 Minutes 50 Seconds East 323.4 feet
thence North 47 Degrees 33 Minutes 41 Seconds East 9.3 feet
thence North 50 Degrees 32 Minutes 59 Seconds East 66 feet
thence North 58 Degrees 31 Minutes 39 Seconds East 93.2 feet
thence North 59 Degrees 23 Minutes 33 Seconds East 107.9 feet
thence North 60 Degrees 00 Minutes 13 Seconds East 94.1 feet
thence North 62 Degrees 23 Minutes 08 Seconds East 78.7 feet
thence North 68 Degrees 56 Minutes 42 Seconds East 33.3 feet
thence North 67 Degrees 09 Minutes 21 Seconds East 18.8 feet
thence North 69 Degrees 08 Minutes 34 Seconds East 5.6 feet
thence North 70 Degrees 05 Minutes 42 Seconds East 25.4 feet

thence North 67 Degrees 53 Minutes 51 Seconds East 93.7 feet
thence North 57 Degrees 47 Minutes 27 Seconds East 81.9 feet
thence North 53 Degrees 25 Minutes 30 Seconds East 100.9 feet
thence North 52 Degrees 31 Minutes 08 Seconds East 109.1 feet
thence North 50 Degrees 40 Minutes 46 Seconds East 122.5 feet
thence North 48 Degrees 01 Minutes 51 Seconds East 135.7 feet
thence North 58 Degrees 00 Minutes 05 Seconds East 123 feet
thence North 62 Degrees 54 Minutes 58 Seconds East 115.8 feet
thence North 69 Degrees 55 Minutes 54 Seconds East 111.6 feet
thence North 69 Degrees 34 Minutes 05 Seconds East 108.7 feet
thence North 59 Degrees 33 Minutes 10 Seconds East 110.4 feet
thence North 58 Degrees 14 Minutes 49 Seconds East 79.2 feet
thence North 58 Degrees 13 Minutes 53 Seconds East 70.4 feet
thence North 56 Degrees 57 Minutes 49 Seconds East 38.2 feet
thence North 53 Degrees 36 Minutes 50 Seconds East 95.8 feet
thence North 53 Degrees 01 Minutes 51 Seconds East 148.9 feet
thence North 53 Degrees 30 Minutes 58 Seconds East 142.3 feet
thence North 53 Degrees 22 Minutes 43 Seconds East 136.8 feet
thence North 52 Degrees 19 Minutes 17 Seconds East 125.9 feet
thence North 50 Degrees 56 Minutes 27 Seconds East 119.5 feet
thence North 47 Degrees 01 Minutes 13 Seconds East 103.1 feet
thence North 48 Degrees 56 Minutes 07 Seconds East 62.8 feet
thence North 44 Degrees 41 Minutes 56 Seconds East 8.8 feet
thence North 37 Degrees 17 Minutes 57 Seconds East 180.2 feet
thence North 40 Degrees 36 Minutes 47 Seconds East 6.5 feet
thence North 32 Degrees 45 Minutes 17 Seconds East 24.7 feet
thence North 33 Degrees 10 Minutes 11 Seconds East 142.8 feet
thence North 31 Degrees 08 Minutes 02 Seconds East 164.2 feet
thence North 23 Degrees 31 Minutes 45 Seconds East 144.6 feet
thence North 09 Degrees 43 Minutes 47 Seconds East 141.3 feet
thence North 08 Degrees 35 Minutes 29 Seconds East 146.5 feet
thence North 10 Degrees 27 Minutes 36 Seconds East 114.2 feet
thence North 11 Degrees 47 Minutes 37 Seconds East 28.2 feet
thence North 13 Degrees 28 Minutes 49 Seconds East 17.9 feet
thence North 16 Degrees 17 Minutes 10 Seconds East 64.4 feet
thence North 16 Degrees 36 Minutes 33 Seconds East 136.5 feet
thence North 11 Degrees 19 Minutes 56 Seconds East 159.5 feet
thence North 20 Degrees 27 Minutes 48 Seconds East 158.3 feet
thence North 23 Degrees 39 Minutes 40 Seconds East 145.4 feet
thence North 21 Degrees 14 Minutes 23 Seconds East 134.1 feet
thence North 21 Degrees 33 Minutes 16 Seconds East 128.7 feet
thence North 24 Degrees 07 Minutes 48 Seconds East 122.2 feet
thence North 19 Degrees 04 Minutes 10 Seconds East 120.7 feet
thence North 13 Degrees 02 Minutes 22 Seconds East 118 feet
thence North 02 Degrees 22 Minutes 57 Seconds East 105.1 feet
thence North 07 Degrees 35 Minutes 25 Seconds East 100.4 feet
thence North 22 Degrees 00 Minutes 17 Seconds East 110.7 feet
thence North 23 Degrees 19 Minutes 08 Seconds East 117.1 feet
thence North 18 Degrees 35 Minutes 49 Seconds East 115.5 feet

thence North 16 Degrees 27 Minutes 50 Seconds East 81.9 feet
thence North 16 Degrees 09 Minutes 31 Seconds East 15.1 feet
thence North 18 Degrees 26 Minutes 24 Seconds East 38.8 feet
thence North 17 Degrees 02 Minutes 12 Seconds East 70.5 feet
thence North 13 Degrees 32 Minutes 21 Seconds East 46.6 feet
thence North 18 Degrees 49 Minutes 06 Seconds East 104.2 feet
thence North 26 Degrees 48 Minutes 52 Seconds East 152.6 feet
thence North 20 Degrees 45 Minutes 43 Seconds East 52 feet
thence North 20 Degrees 55 Minutes 07 Seconds East 96.1 feet
thence North 10 Degrees 15 Minutes 42 Seconds East 143.2 feet
thence North 13 Degrees 14 Minutes 59 Seconds East 131.6 feet
thence North 16 Degrees 44 Minutes 51 Seconds East 128.7 feet
thence North 18 Degrees 49 Minutes 34 Seconds East 120.2 feet
thence North 21 Degrees 42 Minutes 04 Seconds East 86.7 feet
thence North 23 Degrees 59 Minutes 33 Seconds East 51.8 feet
thence North 27 Degrees 15 Minutes 05 Seconds East 8.5 feet
thence North 29 Degrees 24 Minutes 00 Seconds East 53.6 feet
thence North 34 Degrees 12 Minutes 54 Seconds East 119.9 feet
thence North 33 Degrees 47 Minutes 00 Seconds East 118.9 feet
thence North 32 Degrees 45 Minutes 32 Seconds East 107.7 feet
thence North 35 Degrees 22 Minutes 43 Seconds East 107.5 feet
thence North 41 Degrees 14 Minutes 07 Seconds East 80.7 feet
thence North 43 Degrees 13 Minutes 47 Seconds East 9.1 feet
thence North 44 Degrees 59 Minutes 32 Seconds East 45.2 feet
thence North 48 Degrees 47 Minutes 03 Seconds East 6.5 feet
thence North 46 Degrees 54 Minutes 04 Seconds East 60.4 feet
thence North 53 Degrees 56 Minutes 18 Seconds East 98.3 feet
thence North 53 Degrees 11 Minutes 15 Seconds East 31.4 feet
thence North 52 Degrees 45 Minutes 19 Seconds East 51.3 feet
thence North 60 Degrees 31 Minutes 03 Seconds East 57.9 feet
thence North 60 Degrees 52 Minutes 29 Seconds East 63.3 feet
thence North 59 Degrees 29 Minutes 43 Seconds East 76.3 feet
thence North 53 Degrees 26 Minutes 40 Seconds East 24.4 feet
thence North 52 Degrees 17 Minutes 35 Seconds East 42.1 feet
thence North 46 Degrees 04 Minutes 56 Seconds East 48 feet
thence North 36 Degrees 53 Minutes 40 Seconds East 46.1 feet
thence North 29 Degrees 52 Minutes 56 Seconds East 37.2 feet
thence North 25 Degrees 20 Minutes 22 Seconds East 9.1 feet
thence North 28 Degrees 04 Minutes 03 Seconds East 18.6 feet
thence North 27 Degrees 38 Minutes 29 Seconds East 42.7 feet
thence North 30 Degrees 13 Minutes 12 Seconds East 51 feet
thence North 32 Degrees 40 Minutes 56 Seconds East 59.1 feet
thence North 40 Degrees 49 Minutes 49 Seconds East 65.3 feet
thence North 53 Degrees 40 Minutes 16 Seconds East 62.5 feet
thence North 63 Degrees 24 Minutes 13 Seconds East 62.2 feet
thence North 70 Degrees 59 Minutes 12 Seconds East 64.4 feet
thence North 73 Degrees 24 Minutes 48 Seconds East 60.9 feet
thence North 73 Degrees 20 Minutes 46 Seconds East 57.1 feet
thence North 73 Degrees 36 Minutes 27 Seconds East 53.3 feet

thence North 72 Degrees 37 Minutes 19 Seconds East 52.5 feet
thence North 72 Degrees 29 Minutes 30 Seconds East 53.2 feet
thence North 71 Degrees 02 Minutes 26 Seconds East 53.3 feet
thence North 68 Degrees 15 Minutes 50 Seconds East 47.6 feet
thence North 63 Degrees 08 Minutes 00 Seconds East 36 feet
thence North 62 Degrees 19 Minutes 14 Seconds East 20.7 feet
thence North 60 Degrees 30 Minutes 03 Seconds East 12.8 feet
thence North 62 Degrees 13 Minutes 26 Seconds East 46.2 feet
thence North 60 Degrees 02 Minutes 21 Seconds East 54.4 feet
thence North 61 Degrees 28 Minutes 23 Seconds East 50.6 feet
thence North 61 Degrees 03 Minutes 15 Seconds East 44.5 feet
thence North 59 Degrees 44 Minutes 41 Seconds East 44.7 feet
thence North 54 Degrees 42 Minutes 23 Seconds East 48.1 feet
thence North 51 Degrees 15 Minutes 40 Seconds East 52.8 feet
thence North 47 Degrees 25 Minutes 29 Seconds East 53.7 feet
thence North 47 Degrees 50 Minutes 57 Seconds East 50.7 feet
thence North 45 Degrees 49 Minutes 58 Seconds East 46.9 feet
thence North 47 Degrees 11 Minutes 16 Seconds East 5.3 feet
thence North 47 Degrees 00 Minutes 27 Seconds East 57.6 feet
thence North 48 Degrees 00 Minutes 33 Seconds East 56.2 feet
thence North 46 Degrees 10 Minutes 02 Seconds East 54.3 feet
thence North 47 Degrees 07 Minutes 29 Seconds East 54.8 feet
thence North 45 Degrees 53 Minutes 48 Seconds East 55.5 feet
thence North 45 Degrees 10 Minutes 05 Seconds East 56.6 feet
thence North 43 Degrees 33 Minutes 26 Seconds East 58.3 feet
thence North 42 Degrees 39 Minutes 39 Seconds East 58.7 feet
thence North 43 Degrees 32 Minutes 19 Seconds East 57.3 feet
thence North 43 Degrees 15 Minutes 15 Seconds East 55.2 feet
thence North 42 Degrees 56 Minutes 51 Seconds East 53.2 feet
thence North 43 Degrees 04 Minutes 30 Seconds East 57.3 feet
thence North 43 Degrees 21 Minutes 58 Seconds East 59.9 feet
thence North 44 Degrees 27 Minutes 01 Seconds East 53.6 feet
thence North 45 Degrees 39 Minutes 40 Seconds East 55.2 feet
thence North 46 Degrees 02 Minutes 27 Seconds East 59.4 feet
thence North 46 Degrees 22 Minutes 14 Seconds East 63.6 feet
thence North 46 Degrees 37 Minutes 59 Seconds East 68.7 feet
thence North 47 Degrees 52 Minutes 41 Seconds East 66.9 feet
thence North 47 Degrees 54 Minutes 49 Seconds East 62.1 feet
thence North 47 Degrees 50 Minutes 16 Seconds East 55.1 feet
thence North 47 Degrees 53 Minutes 30 Seconds East 54.1 feet
thence North 45 Degrees 26 Minutes 56 Seconds East 53.1 feet
thence North 46 Degrees 32 Minutes 45 Seconds East 50.4 feet
thence North 46 Degrees 51 Minutes 33 Seconds East 49.2 feet
thence North 46 Degrees 08 Minutes 15 Seconds East 46.2 feet
thence North 45 Degrees 15 Minutes 56 Seconds East 46.9 feet
thence North 44 Degrees 41 Minutes 54 Seconds East 47.8 feet
thence North 42 Degrees 41 Minutes 01 Seconds East 46.2 feet
thence North 41 Degrees 19 Minutes 54 Seconds East 43.5 feet
thence North 41 Degrees 13 Minutes 13 Seconds East 42.1 feet

thence North 40 Degrees 29 Minutes 02 Seconds East 44.2 feet
thence North 40 Degrees 38 Minutes 05 Seconds East 42.6 feet
thence North 41 Degrees 19 Minutes 54 Seconds East 39.5 feet
thence North 40 Degrees 25 Minutes 07 Seconds East 34.2 feet
thence North 41 Degrees 54 Minutes 20 Seconds East 38.1 feet
thence North 41 Degrees 31 Minutes 06 Seconds East 41.8 feet
thence North 42 Degrees 01 Minutes 42 Seconds East 44.8 feet
thence North 41 Degrees 49 Minutes 11 Seconds East 41.6 feet
thence North 40 Degrees 14 Minutes 49 Seconds East 38.9 feet
thence North 41 Degrees 56 Minutes 21 Seconds East 38.6 feet
thence North 40 Degrees 10 Minutes 24 Seconds East 32.4 feet
thence North 35 Degrees 32 Minutes 09 Seconds East 7.3 feet
thence North 41 Degrees 34 Minutes 34 Seconds East 25.6 feet
thence North 42 Degrees 15 Minutes 27 Seconds East 70.8 feet
thence North 41 Degrees 16 Minutes 05 Seconds East 73.7 feet
thence North 41 Degrees 52 Minutes 57 Seconds East 70.9 feet
thence North 42 Degrees 08 Minutes 25 Seconds East 67.6 feet
thence North 43 Degrees 15 Minutes 39 Seconds East 64.8 feet
thence North 43 Degrees 50 Minutes 58 Seconds East 62.7 feet
thence North 42 Degrees 55 Minutes 20 Seconds East 59.9 feet
thence North 38 Degrees 53 Minutes 29 Seconds East 55 feet
thence North 33 Degrees 02 Minutes 44 Seconds East 60.9 feet
thence North 16 Degrees 39 Minutes 00 Seconds East 64.1 feet
thence North 03 Degrees 24 Minutes 34 Seconds East 60.8 feet
thence North 04 Degrees 58 Minutes 19 Seconds East 64.3 feet
thence North 15 Degrees 43 Minutes 26 Seconds East 64.2 feet
thence North 26 Degrees 07 Minutes 39 Seconds East 61.9 feet
thence North 27 Degrees 23 Minutes 51 Seconds East 59.3 feet
thence North 26 Degrees 15 Minutes 47 Seconds East 54.3 feet
thence North 27 Degrees 51 Minutes 59 Seconds East 57.7 feet
thence North 36 Degrees 07 Minutes 22 Seconds East 59.1 feet
thence North 47 Degrees 17 Minutes 24 Seconds East 56.4 feet
thence North 58 Degrees 19 Minutes 04 Seconds East 54.2 feet
thence North 62 Degrees 30 Minutes 31 Seconds East 53.9 feet
thence North 66 Degrees 43 Minutes 44 Seconds East 53.8 feet
thence North 64 Degrees 06 Minutes 49 Seconds East 60 feet
thence North 60 Degrees 17 Minutes 27 Seconds East 62.2 feet
thence North 56 Degrees 31 Minutes 10 Seconds East 61.2 feet
thence North 52 Degrees 56 Minutes 51 Seconds East 63.1 feet
thence North 50 Degrees 31 Minutes 58 Seconds East 63.9 feet
thence North 49 Degrees 55 Minutes 44 Seconds East 66.2 feet
thence North 53 Degrees 02 Minutes 31 Seconds East 17.6 feet
thence North 52 Degrees 40 Minutes 04 Seconds East 46.9 feet
thence North 53 Degrees 48 Minutes 19 Seconds East 61.6 feet
thence North 53 Degrees 07 Minutes 30 Seconds East 63.3 feet
thence North 51 Degrees 24 Minutes 28 Seconds East 63.5 feet
thence North 49 Degrees 09 Minutes 55 Seconds East 59.6 feet
thence North 45 Degrees 08 Minutes 57 Seconds East 58.9 feet
thence North 44 Degrees 02 Minutes 58 Seconds East 61.5 feet

thence North 43 Degrees 20 Minutes 41 Seconds East 59 feet
thence North 44 Degrees 27 Minutes 37 Seconds East 55.9 feet
thence North 42 Degrees 11 Minutes 12 Seconds East 53 feet
thence North 43 Degrees 01 Minutes 47 Seconds East 47.8 feet
thence North 42 Degrees 39 Minutes 09 Seconds East 52 feet
thence North 41 Degrees 33 Minutes 30 Seconds East 55.1 feet
thence North 41 Degrees 33 Minutes 30 Seconds East 55.1 feet
thence North 40 Degrees 37 Minutes 46 Seconds East 55.6 feet
thence North 41 Degrees 36 Minutes 37 Seconds East 56 feet
thence North 42 Degrees 33 Minutes 33 Seconds East 56 feet
thence North 42 Degrees 08 Minutes 53 Seconds East 57.4 feet
thence North 41 Degrees 50 Minutes 08 Seconds East 55.8 feet
thence North 41 Degrees 05 Minutes 22 Seconds East 51.6 feet
thence North 40 Degrees 39 Minutes 37 Seconds East 39.5 feet
thence North 43 Degrees 28 Minutes 45 Seconds East 10.9 feet
thence North 42 Degrees 16 Minutes 42 Seconds East 16.5 feet
thence North 41 Degrees 27 Minutes 30 Seconds East 49.3 feet
thence North 41 Degrees 45 Minutes 05 Seconds East 63.2 feet
thence North 41 Degrees 56 Minutes 03 Seconds East 67.4 feet
thence North 42 Degrees 24 Minutes 26 Seconds East 69.7 feet
thence North 46 Degrees 09 Minutes 22 Seconds East 63.8 feet
thence North 52 Degrees 31 Minutes 18 Seconds East 61.4 feet
thence North 56 Degrees 35 Minutes 52 Seconds East 61.9 feet
thence North 61 Degrees 08 Minutes 06 Seconds East 63.1 feet
thence North 62 Degrees 15 Minutes 47 Seconds East 67.7 feet
thence North 62 Degrees 37 Minutes 13 Seconds East 65.6 feet
thence North 62 Degrees 10 Minutes 08 Seconds East 61.1 feet
thence North 61 Degrees 16 Minutes 00 Seconds East 58.6 feet
thence North 61 Degrees 43 Minutes 06 Seconds East 59.5 feet
thence North 60 Degrees 42 Minutes 07 Seconds East 62.3 feet
thence North 58 Degrees 13 Minutes 34 Seconds East 63.5 feet
thence North 55 Degrees 09 Minutes 15 Seconds East 55 feet
thence North 50 Degrees 42 Minutes 25 Seconds East 44.3 feet
thence North 45 Degrees 49 Minutes 16 Seconds East 35.5 feet
thence North 43 Degrees 46 Minutes 26 Seconds East 28.8 feet
thence North 39 Degrees 37 Minutes 06 Seconds East 21 feet
thence North 33 Degrees 14 Minutes 38 Seconds East 36.2 feet more or less to **the ending point at:** 38 degrees 58 minutes 11.63 seconds North Latitude and -112 degrees 34 minutes 58.19 seconds West Longitude, which can be converted to mapping accuracy State Plane Utah Central Zone NAD 83 feet coordinates of X = 1,332,542.1 feet and Y = 6,795,394.2 feet.