Acknowledgment and Notice of Acknowledgment of Acceptance of R.S. 2477 Right-of-Way Grant

00165707
B: 484 P: 564 Fee $0.00
Connie Hansen, Millard Recorder Page 1 of 13
05/14/2008 08:59:11 AM By UT STATE GOVERNOR

THE STATE OF UTAH

TO ALL WHOM THESE PRESENTS SHALL COME, Greeting:

Know ye, This is an Acknowledgment and Notice of Acknowledgment made under Utah Code Sections 72-5-309 through 310 inclusive, that the grant of the United States of America of "the right of way for the construction of highways over public lands, not reserved for public uses" under United States Revised Statutes 2477 (43 U.S.C. Section 932 (repealed October 21, 1976, with proviso recognizing the validity of rights-of-way already established)) was accepted for and on behalf of the State of Utah and its political subdivision Millard County as it pertains to the highway located in Millard County known as Foot Ranch Road; County Road Number: MC08; State Geographic Information Database (SGID) Road Identification Number: RD140022. Total road length is 18.03 miles more or less.

The reason for this Acknowledgment and Notice of Acknowledgment includes, but is not limited to, the fact that the road was constructed, mechanically, or by continuous use as a public highway for a period of at least ten years, over public lands not reserved for public uses, prior to the earlier of (a) the October 21, 1976 repeal of R.S. 2477 or (b) the date the servient estate was reserved for public uses.

This Acknowledgment and Notice of Acknowledgment applies only to the segments of the road that traverse land owned by the Bureau of Land Management, United States Department of the Interior, and does not apply to segments of the road that traverse land owned by any other person or entity. The State of Utah and its political subdivisions reserve the right to make further acknowledgments and notices of acknowledgment with regard to road segments that traverse land owned by other entities, including the United States of America, through one or more of its agencies.

A printed copy of a map showing the location of the road in said county is appended hereto as "Attachment 1," a printed copy of representative photos of the road is appended hereto as "Attachment 2," a printed copy of a description of the beginning and ending points of the entire road together with a list of Townships, Ranges and Sections that may be traversed by the road in said county is appended hereto as "Attachment 3," and a printed copy of the Road Centerline Description Cover Page(s) is appended hereto as "Attachment 4." The Appendices listed in "Attachment 4" that contain the actual road centerline descriptions are incorporated herein by reference. Affidavits provided by individuals familiar with the road are appended hereto as "Attachment 5."

A printed copy of this Acknowledgment and Notice of Acknowledgment, together with its Attachments and Appendices, may be viewed and/or obtained at the office of the Utah State Archives.

An electronic copy of this Acknowledgment and Notice of Acknowledgment, together with its Attachments and Appendices, may be viewed and/or downloaded as read-only PDF (Portable Document Format) files via the

Internet at http://recorded2477roads.utah.gov.

The owner of the servient estate in the land underlying the road-segments subject to this Acknowledgment and Notice is believed to be the United States of America through one or more of its agencies. Any of such agencies or any other person with a servient ownership claim or a competing dominant estate right-of-way ownership claim, may file a petition in the State District Court for Salt Lake County for a decision regarding the correctness of this Acknowledgment. A claimant shall file a petition within sixty (60) days after receipt of this Notice.

In Witness Whereof, I, John Harja, the official designee of the Governor of the State of Utah, in conformity to the laws of the State (Utah Code Sections 72-5-308 through 310 inclusive), have caused this Acknowledgment and Notice of Acknowledgment to be made.

Signed by my hand in Salt Lake City, Utah, the 23rd day of April, 2008.

By the Governor's Designee

John Harja

CERTIFICATION

State of Utah)
: ss
County of Salt Lake)

I hereby certify that the signer of the foregoing document, John Harja, is personally known by me, has made a voluntary signature and taken an oath stating that he is the official designee of the Governor of the State of Utah and is authorized to sign this document on the Governor's behalf pursuant to Utah Code Section 72-5-309. He further vouched that, based upon information and belief, the facts alleged therein are true.

Dated this 23rd day of April, 2008.

NOTARY PUBLIC
PAMELA Z. BLACKHAM
5110 State Office Bldg
Salt Lake City, Utah 84114
COMMISSION EXPIRES
May 3, 2011
STATE OF UTAH

Pamela Z. Blackham
Notary Public

00165707
B: 484 P: 565 Fee $0.00
Connie Hansen, Millard Recorder Page 2 of 13
05/14/2008 08:59:11 AM By UT STATE GOVERNOR

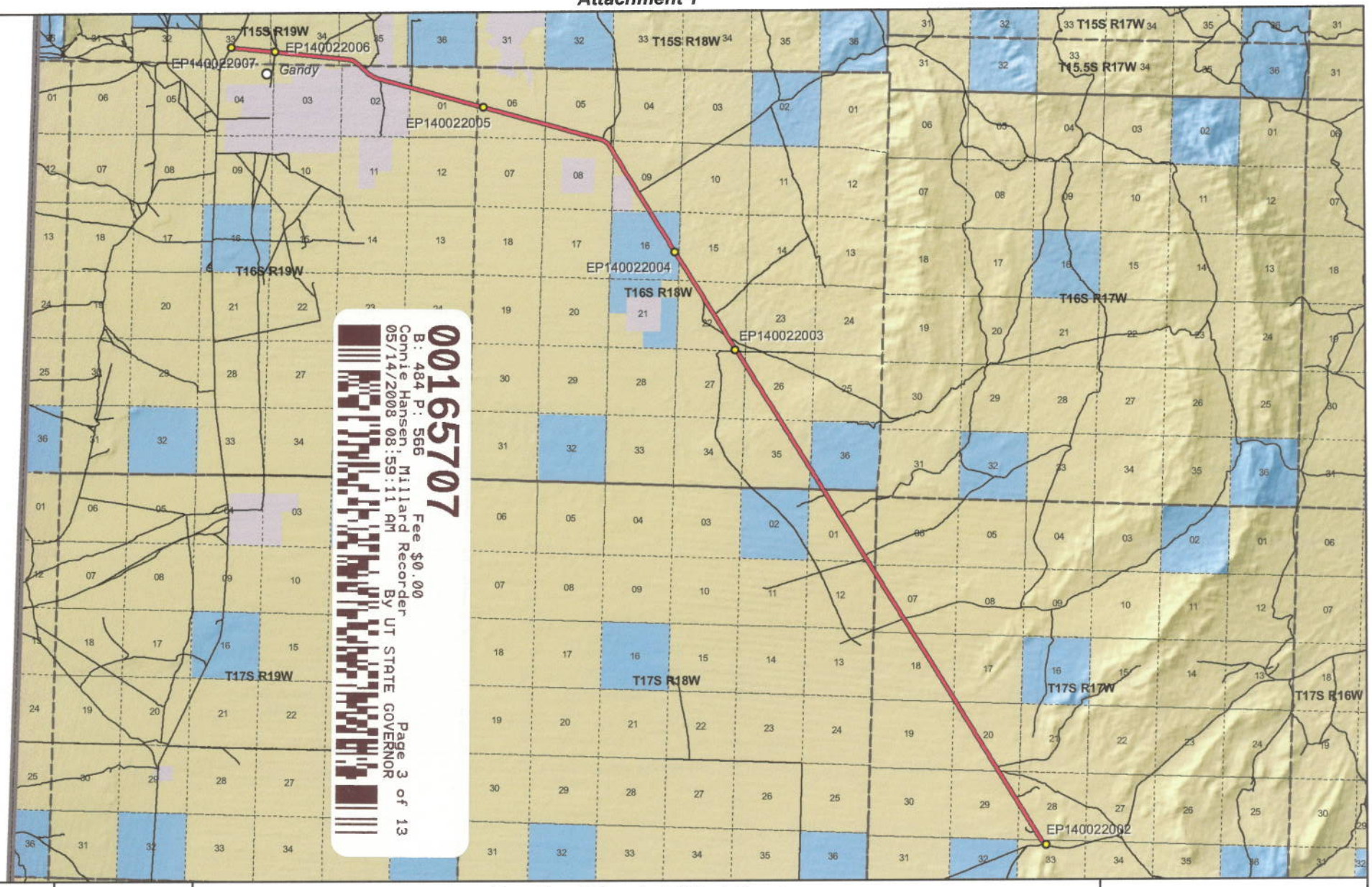

00165707
B: 484 P: 566
Fee $0.00
Connie Hansen, Millard Recorder
05/14/2008 08:59:11 AM
By UT STATE GOVERNOR
Page 3 of 13

1:129,187
1 inch equals 2 miles

Foot Ranch Road - Millard County
SGID RD_ID RD140022

Land Ownership Categories

- BLM
- Private
- SITLA, State Trust Land
- USFS, National Forest
- State Parks and Recreation
- Tribal, Indian Reservation
- NPS, National Park
- Wilderness
- UDWR Wildlife Reserve
- DOD, Military
- State Sovereign Land
- National Recreation Area
- USFWS, Natl. Wildlife Refuge

Transportation Network

- Foot Ranch Road
- Other Roads
- Title V: Issued Or Under Consideration By BLM Or County
- Photo Event Point
- Section = 1 Mile

Map prepared by the State of Utah
Automated Geographic Reference Center
Room 5130 State Office Building
Salt Lake City, Utah 84114
Mar 03, 2008

EP140022003

EP140022005

EP140022007

EP140022002

EP140022004

EP140022006

00165707
B: 484 P: 567 Fee $0.00
Connie Hansen, Millard Recorder By UT STATE GOVERNOR
05/14/2008 08:59:11 AM Page 4 of 13

Foot Ranch Road Millard County
SGID RD_ID RD140022

Map prepared by the State of Utah
Automated Geographic Reference Center
Room 5130 State Office Building
Salt Lake City, Utah 84114
March 3, 2008

Attachment 3

Beginning & Ending Points and Township, Range, and Section References For:

Popular Name: Foot Ranch Road
County: Millard
County Road Number: MC08
State Geographic Information Database (SGID) Road Identification Number: RD140022.
Total Road Length: 18.03 miles more or less.

Beginning at a point on the road centerline located at 39 degrees 27 minutes 31.37 seconds North Latitude and -113 degrees 59 minutes 39.18 seconds West Longitude, which can be converted to mapping accuracy State Plane Utah Central Zone NAD 83 feet coordinates of X = 936,290.4 feet and Y = 6,981,387.2 feet based on the US Survey Foot conversion.

Ending at a point on the road centerline located at 39 degrees 17 minutes 33.41 seconds North Latitude and -113 degrees 45 minutes 48.03 seconds West Longitude, which can be converted to mapping accuracy State Plane Utah Central Zone NAD 83 feet coordinates of X = 999,922.4 feet and Y = 6,919,175.7 feet based on the US Survey Foot conversion.

This road may traverse:

Township 15 South Range 19 West, Section(s) 33,34,35, Salt Lake Base & Meridian
Township 16 South Range 18 West, Section(s) 5,6,8,9,15,16,22,26,27,35,36, Salt Lake Base & Meridian
Township 16 South Range 19 West, Section(s) 1,2, Salt Lake Base & Meridian
Township 17 South Range 17 West, Section(s) 7,17,18,20,28,29,33, Salt Lake Base & Meridian
Township 17 South Range 18 West, Section(s) 1,12, Salt Lake Base & Meridian
See Attachment 1 above for a cartographic depiction of the course of this road.

00165707
B: 484 P: 568 Fee $0.00
Connie Hansen, Millard Recorder Page 5 of 13
05/14/2008 08:59:11 AM By UT STATE GOVERNOR

Attachment 4
Road Centerline Description Cover Page(s)

Popular Name: Foot Ranch Road
County: Millard
County Road Number: MC08
State Geographic Information Database (SGID) Road Identification Number: RD140022.
Total Road Length: 18.03 miles more or less.

Centerline Descriptions Of Road-Segments That Cross Over Federally Owned Land, Derived From Global Positioning System Data And Cross-checked against USGS Digital Orthophoto Quadrangles Compiled By The Utah Automated Geographic Reference Center And Entered Into The State Geographic Information Database (SGID).

Road-Segments Listed by SGID Road Identification Number (RD_ID)	Road-Segment Numbers	Believed Ownership Of Servient Estate	Approximate Segment Length	See Attached Appendix
RD140022	001	BLM	1.93 Miles	A
RD140022	002	PVT	0.82 Miles	(not shown)
RD140022	003	BLM	3.59 Miles	B
RD140022	004	PVT	0.11 Miles	(not shown)
RD140022	005	BLM	0.52 Miles	C
RD140022	006	ST	0.81 Miles	(not shown)
RD140022	007	BLM	3.65 Miles	D
RD140022	008	ST	0.37 Miles	(not shown)
RD140022	009	BLM	6.23 Miles	E
		Total Road Length	18.03	_____

*** Indicates that a Title V permit will be requested, is in process, or has been issued.**
† Indicates that road-segments crossing Forest Service land are under consideration by the state and county as of the date of this Acknowledgment and Notice of Acknowledgment.

00165707
B: 484 P: 569 Fee $0.00
Connie Hansen, Millard Recorder Page 6 of 13
05/14/2008 08:59:11 AM By UT STATE GOVERNOR

Attachment 5

00165707
B: 484 P: 570 Fee $0.00
Connie Hansen, Millard Recorder Page 7 of 13
05/14/2008 08:59:11 AM By UT STATE GOVERNOR

AFFIDAVIT OF JAY ATKINSON

FOOT RANCH ROAD

MILLARD COUNTY, UTAH

ROAD NUMBER MC 08

State of Utah)
: ss.
County of Millard)

JAY ATKINSON, being first duly sworn, deposes and states as follows:

1. I am an adult competent to testify about the matters set forth below based upon my personal knowledge. I currently reside in Millard County, Utah. I have lived in Millard County for sixty-eight years. I was an employee of the Millard County Road Department from February of 1970 to April of 2000, and participated in maintenance of the road during that time.

2. I have traveled and am familiar with a road in Millard County known as Foot Ranch Road. I am also familiar with the land the road traverses. When I first used and observed the road in the early 1940s, it followed the same route as in 2005 when I last observed it. Attached is a Millard County map showing Foot Ranch Road. To the best of my knowledge and based upon my use of and familiarity with this road and the land it traverses, the location and route of the road are correctly illustrated on the attached map.

3. I am informed that the County also identifies this road according to the road number listed above.

4. I have observed that the road has been open to the public for all to use, to come and go as they pleased, since at least as early as the early 1940s and continuing through 1976 to 2005. Throughout this time period I have observed travel on the road by various means, including cars, trucks, recreational vehicles, and pickup trucks. Throughout this time period, the road has been used daily for more than ten continuous years prior to 1976, and was so used through 2005.

00165707
B: 484 P: 571 Fee $0.00
Connie Hansen, Millard Recorder Page 8 of 13
05/14/2008 08:59:11 AM By UT STATE GOVERNOR

5. Throughout the time period from the early 1940s to 2005, I have used the road myself for the following uses: hunting, rock hounding, county road work and recreation.

6. Throughout the time period described in the previous paragraph, I observed other vehicles from the general public using the road at various times for the uses described in the previous paragraph, plus the following uses: livestock operations, farming, traveling in and through the area, trapping, government access, picnicking, hiking and sightseeing.

7. It is also the reputation in the community that this road has been open to the public for all to use, to come and go as they pleased, since at least as early as the early 1930s and continuing through 1976 to the present, for the uses described in the previous paragraphs.

8. Prior to 1976, I participated in maintenance and construction activities on the road. Construction and maintenance have been performed since the early 1950s by Millard County Road Department.

DATED this 6 day of December, 2006.

Jay Atkinson
JAY ATKINSON

SUBSCRIBED AND SWORN to before me this 6th day of December, 2006.

Notary Public
GLORIA SCHRADER
5110 State Office Bldg.
Salt Lake City, UT 84114-2477
My Commission Expires
October 10, 2008
State of Utah

Gloria Schrader
NOTARY PUBLIC

00165707
B: 484 P: 572 Fee $0.00
Connie Hansen, Millard Recorder
05/14/2008 08:59:11 AM By UT STATE GOVERNOR
Page 9 of 13

00165707
B: 484 P: 573 Fee $0.00
Connie Hansen, Millard Recorder
05/14/2008 08:59:11 AM By UT STATE GOVERNOR
Page 10 of 13

MILLARD COUNTY

B Class Road of Interest

- Interstate
- Highway Major
- Highway Minor
- B Class Road
- Unimproved Road
- County Border
- River
- Cities / Towns
- Lakes
- Lakes - Intermittent
- Township & Range Line
- Forest Service Lands
- BLM Lands
- State Trust Lands
- Private Lands

0.9 0.45 0 0.9
Miles

N W E S

Map Printed: 11/28/06

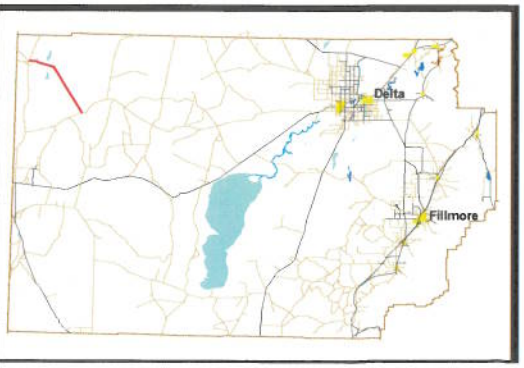

AFFIDAVIT OF WILLIAM THAYNE HENRIE

FOOT RANCH ROAD

MILLARD COUNTY, UTAH

ROAD NUMBER MC08

State of Utah)
: ss.
County of Millard)

WILLIAM THAYNE HENRIE, being first duly sworn, deposes and states as follows:

1. I am an adult competent to testify about the matters set forth below based upon my personal knowledge. I currently reside in Millard County, Utah. I have lived in Millard County for fifty-eight years. I have been an employee of the Millard County Road Department since June of 1990, have been the Road Department Supervisor from January 1993 to the present and have participated in maintenance of the road during that time.

2. I have traveled and am familiar with a road in Millard County known as Foot Ranch Road. I am also familiar with the land the road traverses. When I first used and observed the road in the 1950s, it followed the same route as in 2006 when I last observed it. Attached is a Millard County map showing Foot Ranch Road. To the best of my knowledge and based upon my use of and familiarity with this road and the land it traverses, the location and route of the road are correctly illustrated on the attached map.

3. I am informed that the County also identifies this road according to the road number listed above.

4. I have observed that the road has been open to the public for all to use, to come and go as they pleased, since at least as early as the 1950s and continuing through 1976 to the present. Throughout this time period I have observed travel on the road by means of cars, trucks, recreational vehicles, and pickup trucks. Throughout this time period, the road has been used daily for more than ten continuous years prior to 1976, and is presently used daily.

00165707
B: 484 P: 574 Fee $0.00
Connie Hansen, Millard Recorder
05/14/2008 08:59:11 AM By UT STATE GOVERNOR

5. Throughout the time period from the 1950s to the present, I have used the road myself for camping, gathering fire wood, hunting, rock hounding, participating in search and rescue efforts and recreation.

6. Throughout the time period described in the previous paragraph, I have observed other vehicles from the general public using the road at various times for the uses described in the previous paragraph, plus mining, prospecting for minerals, livestock operations, farming, trapping, tourism, government access, picnicking, hiking and sightseeing.

7. It is also the reputation in the community that this road has been open to the public for all to use, to come and go as they pleased, since at least as early as the early 1900s and continuing through 1976 to the present, for the uses described in the previous paragraphs.

8. Prior to 1976 I observed graders and other maintenance equipment performing maintenance and construction activities on the road. Maintenance on the road has been performed since 1955 by the Millard County Road Department.

DATED this 5 day of December, 2006.

WILLIAM THAYNE HENRIE

SUBSCRIBED AND SWORN to before me this 5th day of December, 2006.

Notary Public
GLORIA SCHRADER
5110 State Office Bldg.
Salt Lake City, UT 84114-2477
My Commission Expires
October 10, 2008
State of Utah

NOTARY PUBLIC

00165707
B: 484 P: 575 Fee $0.00
Connie Hansen, Millard Recorder
05/14/2008 08:59:11 AM By UT STATE GOVERNOR
Page 12 of 13

00165707
B: 484 P: 576 Fee $0.00
Connie Hansen, Millard Recorder Page 13 of 13
05/14/2008 08:59:11 AM By UT STATE GOVERNOR

MILLARD COUNTY

B Class Road of Interest

- Interstate
- Highway Major
- Highway Minor
- B Class Road
- Unimproved Road
- County Border
- River
- Cities / Towns
- Lakes
- Lakes - Intermittent
- Township & Range Line
- Forest Service Lands
- BLM Lands
- State Trust Lands
- Private Lands

0.9 0.45 0 0.9
Miles

N W E S

Map Printed: 11/28/06

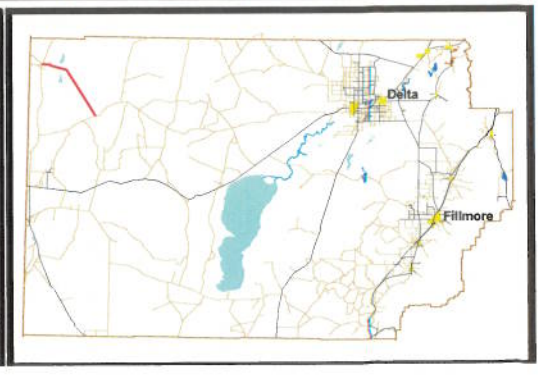

Appendix A to Attachment 4

Popular Name: Foot Ranch Road
County: Millard
County Road Number: MC08
State Geographic Information Database (SGID) Road Identification Number: RD140022.
Road-Segment Number: 001
Road-Segment Length: 1.93 miles more or less.
Believed owner of the land underlying this road-segment is: Bureau of Land Management.

The following description is based upon the geographic coordinate system using the NAD83 Datum. The source is GPS mapping grade data as indicated in the metadata and/or the transportation data model of the State of Utah Geographic Information Database (SGID).

The road-segment itself is the monument that is identified by its physical presence on the land. The location of said physical presence is closely approximated by mapping grade Global Positioning System (GPS) data. Said data are checked against the corresponding gray-scale 1-meter Digital Orthophoto Quadrangles published by the United States Geological Survey (USGS) to verify a reasonable degree of accuracy. In circumstances where accurate satellite signal acquisition is not possible, such as deep, narrow canyons or under a canopy of dense foliage, or where very sharp curves in the road make accuracy questionable, such portions of the road were digitized from the corresponding gray-scale 1-meter Digital Orthophoto Quadrangles published by the United States Geological Survey (USGS).

This road-segment may traverse:
Township 15 South Range 19 West, Section(s) 33,34,35, Salt Lake Base & Meridian

The following description closely approximates the location of the centerline of the physical monument (Foot Ranch Road)-- Segment 001 based on mapping grade Global Positioning System (GPS) data as defined above:

Beginning at a point on the road center line located at 39 degrees 27 minutes 31.37 seconds North Latitude and -113 degrees 59 minutes 39.18 seconds West Longitude, which can be converted to mapping accuracy State Plane Utah Central Zone NAD 83 feet coordinates of X = 936,290.4 feet and Y = 6,981,387.2 feet; thence the following courses along the said road center line:

thence South 29 Degrees 21 Minutes 38 Seconds East 6.8 feet
thence South 15 Degrees 56 Minutes 54 Seconds East 8.5 feet
thence South 20 Degrees 06 Minutes 18 Seconds East 8.7 feet
thence South 25 Degrees 56 Minutes 49 Seconds East 9.1 feet
thence South 27 Degrees 46 Minutes 50 Seconds East 9.2 feet
thence South 38 Degrees 57 Minutes 57 Seconds East 10.5 feet
thence South 41 Degrees 29 Minutes 31 Seconds East 7 feet
thence South 64 Degrees 57 Minutes 36 Seconds East 6.9 feet
thence South 67 Degrees 55 Minutes 33 Seconds East 6 feet
thence South 67 Degrees 28 Minutes 21 Seconds East 6.8 feet
thence South 68 Degrees 30 Minutes 17 Seconds East 8.8 feet
thence South 80 Degrees 50 Minutes 37 Seconds East 10 feet

thence South 82 Degrees 36 Minutes 36 Seconds East 12.2 feet
thence North 89 Degrees 41 Minutes 37 Seconds East 13.1 feet
thence South 84 Degrees 06 Minutes 09 Seconds East 15.2 feet
thence South 84 Degrees 42 Minutes 24 Seconds East 16.8 feet
thence South 85 Degrees 17 Minutes 35 Seconds East 18.8 feet
thence South 80 Degrees 50 Minutes 37 Seconds East 19.9 feet
thence South 85 Degrees 46 Minutes 06 Seconds East 20.7 feet
thence South 81 Degrees 33 Minutes 36 Seconds East 21.6 feet
thence South 85 Degrees 54 Minutes 26 Seconds East 21.4 feet
thence South 85 Degrees 58 Minutes 25 Seconds East 21.7 feet
thence South 81 Degrees 49 Minutes 02 Seconds East 22.2 feet
thence South 81 Degrees 49 Minutes 02 Seconds East 22.2 feet
thence South 86 Degrees 13 Minutes 14 Seconds East 23 feet
thence South 86 Degrees 13 Minutes 14 Seconds East 23 feet
thence South 86 Degrees 29 Minutes 31 Seconds East 24.6 feet
thence South 86 Degrees 43 Minutes 47 Seconds East 26.3 feet
thence South 83 Degrees 35 Minutes 46 Seconds East 28.1 feet
thence South 86 Degrees 56 Minutes 23 Seconds East 27.9 feet
thence South 87 Degrees 01 Minutes 01 Seconds East 28.6 feet
thence South 83 Degrees 49 Minutes 23 Seconds East 29 feet
thence South 83 Degrees 29 Minutes 16 Seconds East 30.4 feet
thence South 85 Degrees 00 Minutes 18 Seconds East 31.9 feet
thence South 84 Degrees 42 Minutes 24 Seconds East 33.6 feet
thence South 84 Degrees 51 Minutes 57 Seconds East 34.6 feet
thence South 85 Degrees 09 Minutes 29 Seconds East 36.5 feet
thence South 84 Degrees 44 Minutes 46 Seconds East 37.2 feet
thence South 85 Degrees 49 Minutes 52 Seconds East 37.8 feet
thence South 83 Degrees 07 Minutes 18 Seconds East 39.3 feet
thence South 85 Degrees 34 Minutes 54 Seconds East 39.8 feet
thence South 83 Degrees 21 Minutes 11 Seconds East 40.6 feet
thence South 85 Degrees 43 Minutes 56 Seconds East 41.1 feet
thence South 85 Degrees 48 Minutes 14 Seconds East 41.8 feet
thence South 85 Degrees 50 Minutes 20 Seconds East 42.1 feet
thence South 83 Degrees 46 Minutes 26 Seconds East 43.2 feet
thence South 83 Degrees 26 Minutes 47 Seconds East 43.9 feet
thence South 84 Degrees 48 Minutes 20 Seconds East 44.5 feet
thence South 83 Degrees 41 Minutes 33 Seconds East 45.6 feet
thence South 84 Degrees 11 Minutes 26 Seconds East 46.2 feet
thence South 86 Degrees 18 Minutes 21 Seconds East 47 feet
thence South 84 Degrees 21 Minutes 33 Seconds East 47.5 feet
thence South 82 Degrees 36 Minutes 36 Seconds East 49 feet
thence South 84 Degrees 35 Minutes 44 Seconds East 49.4 feet
thence South 84 Degrees 42 Minutes 24 Seconds East 50.4 feet
thence South 84 Degrees 50 Minutes 55 Seconds East 51.7 feet
thence South 83 Degrees 16 Minutes 05 Seconds East 53.5 feet
thence South 83 Degrees 05 Minutes 46 Seconds East 54.9 feet
thence South 85 Degrees 52 Minutes 53 Seconds East 55.3 feet
thence South 83 Degrees 15 Minutes 50 Seconds East 56.2 feet
thence South 84 Degrees 57 Minutes 38 Seconds East 56.3 feet

thence South 85 Degrees 59 Minutes 02 Seconds East 56.6 feet
thence South 83 Degrees 23 Minutes 06 Seconds East 57.1 feet
thence South 85 Degrees 24 Minutes 25 Seconds East 57.6 feet
thence South 85 Degrees 24 Minutes 25 Seconds East 57.6 feet
thence South 83 Degrees 49 Minutes 23 Seconds East 58.1 feet
thence South 83 Degrees 53 Minutes 43 Seconds East 58.7 feet
thence South 85 Degrees 30 Minutes 57 Seconds East 58.9 feet
thence South 83 Degrees 55 Minutes 51 Seconds East 59.1 feet
thence South 83 Degrees 36 Minutes 53 Seconds East 59.1 feet
thence South 86 Degrees 11 Minutes 53 Seconds East 59.5 feet
thence South 83 Degrees 39 Minutes 06 Seconds East 59.4 feet
thence South 84 Degrees 02 Minutes 06 Seconds East 60 feet
thence South 85 Degrees 32 Minutes 33 Seconds East 59.2 feet
thence South 84 Degrees 00 Minutes 02 Seconds East 59.7 feet
thence South 83 Degrees 45 Minutes 35 Seconds East 60.4 feet
thence South 84 Degrees 24 Minutes 38 Seconds East 60.7 feet
thence South 84 Degrees 04 Minutes 08 Seconds East 60.4 feet
thence South 84 Degrees 06 Minutes 09 Seconds East 60.7 feet
thence South 84 Degrees 26 Minutes 32 Seconds East 61 feet
thence South 83 Degrees 53 Minutes 55 Seconds East 61.7 feet
thence South 84 Degrees 12 Minutes 05 Seconds East 61.7 feet
thence South 84 Degrees 12 Minutes 37 Seconds East 34 feet
thence South 84 Degrees 11 Minutes 26 Seconds East 27.7 feet
thence South 84 Degrees 12 Minutes 05 Seconds East 61.7 feet
thence South 84 Degrees 14 Minutes 01 Seconds East 62 feet
thence South 84 Degrees 12 Minutes 05 Seconds East 61.7 feet
thence South 82 Degrees 33 Minutes 15 Seconds East 63.2 feet
thence South 86 Degrees 24 Minutes 45 Seconds East 62.8 feet
thence South 84 Degrees 03 Minutes 51 Seconds East 63.3 feet
thence South 85 Degrees 27 Minutes 43 Seconds East 19.4 feet
thence South 83 Degrees 52 Minutes 17 Seconds East 43.9 feet
thence South 84 Degrees 23 Minutes 23 Seconds East 63.6 feet
thence South 84 Degrees 23 Minutes 23 Seconds East 63.6 feet
thence South 84 Degrees 25 Minutes 12 Seconds East 64 feet
thence South 83 Degrees 00 Minutes 01 Seconds East 64.5 feet
thence South 84 Degrees 11 Minutes 26 Seconds East 64.6 feet
thence South 84 Degrees 46 Minutes 09 Seconds East 64.6 feet
thence South 84 Degrees 30 Minutes 33 Seconds East 64.9 feet
thence South 83 Degrees 04 Minutes 25 Seconds East 65.1 feet
thence South 84 Degrees 30 Minutes 33 Seconds East 64.9 feet
thence South 84 Degrees 28 Minutes 47 Seconds East 64.6 feet
thence South 84 Degrees 46 Minutes 09 Seconds East 64.6 feet
thence South 82 Degrees 42 Minutes 41 Seconds East 64.5 feet
thence South 84 Degrees 25 Minutes 12 Seconds East 64 feet
thence South 83 Degrees 00 Minutes 01 Seconds East 64.5 feet
thence South 84 Degrees 25 Minutes 12 Seconds East 64 feet
thence South 84 Degrees 27 Minutes 00 Seconds East 64.3 feet
thence South 84 Degrees 25 Minutes 12 Seconds East 64 feet
thence South 84 Degrees 27 Minutes 00 Seconds East 64.3 feet

thence South 84 Degrees 25 Minutes 12 Seconds East 64 feet
thence South 84 Degrees 25 Minutes 12 Seconds East 64 feet
thence South 84 Degrees 13 Minutes 17 Seconds East 65 feet
thence South 84 Degrees 47 Minutes 50 Seconds East 64.9 feet
thence South 84 Degrees 35 Minutes 44 Seconds East 65.9 feet
thence South 83 Degrees 15 Minutes 03 Seconds East 66.7 feet
thence South 84 Degrees 35 Minutes 44 Seconds East 65.9 feet
thence South 84 Degrees 42 Minutes 24 Seconds East 67.2 feet
thence South 84 Degrees 55 Minutes 58 Seconds East 66.5 feet
thence South 84 Degrees 20 Minutes 30 Seconds East 66.3 feet
thence South 83 Degrees 15 Minutes 03 Seconds East 66.7 feet
thence South 84 Degrees 59 Minutes 06 Seconds East 67.2 feet
thence South 84 Degrees 27 Minutes 26 Seconds East 67.6 feet
thence South 83 Degrees 27 Minutes 09 Seconds East 68.7 feet
thence South 84 Degrees 50 Minutes 24 Seconds East 68.8 feet
thence South 83 Degrees 32 Minutes 56 Seconds East 69.7 feet
thence South 85 Degrees 06 Minutes 42 Seconds East 68.8 feet
thence South 83 Degrees 20 Minutes 48 Seconds East 70.4 feet
thence South 84 Degrees 53 Minutes 29 Seconds East 69.5 feet
thence South 84 Degrees 51 Minutes 57 Seconds East 69.2 feet
thence South 83 Degrees 34 Minutes 50 Seconds East 70 feet
thence South 84 Degrees 48 Minutes 50 Seconds East 68.5 feet
thence South 83 Degrees 29 Minutes 06 Seconds East 69 feet
thence South 84 Degrees 45 Minutes 39 Seconds East 67.9 feet
thence South 84 Degrees 47 Minutes 15 Seconds East 68.2 feet
thence South 83 Degrees 23 Minutes 12 Seconds East 68 feet
thence South 83 Degrees 37 Minutes 43 Seconds East 67.7 feet
thence South 84 Degrees 27 Minutes 26 Seconds East 67.6 feet
thence South 84 Degrees 44 Minutes 02 Seconds East 67.5 feet
thence South 84 Degrees 42 Minutes 24 Seconds East 67.2 feet
thence South 83 Degrees 17 Minutes 07 Seconds East 67.1 feet
thence South 84 Degrees 37 Minutes 25 Seconds East 66.2 feet
thence South 84 Degrees 35 Minutes 44 Seconds East 65.9 feet
thence South 85 Degrees 12 Minutes 14 Seconds East 18.4 feet
thence South 83 Degrees 57 Minutes 57 Seconds East 47.5 feet
thence South 83 Degrees 25 Minutes 45 Seconds East 65.7 feet
thence South 84 Degrees 32 Minutes 18 Seconds East 65.3 feet
thence South 84 Degrees 32 Minutes 18 Seconds East 65.3 feet
thence South 84 Degrees 34 Minutes 01 Seconds East 65.6 feet
thence South 82 Degrees 53 Minutes 57 Seconds East 66.1 feet
thence South 84 Degrees 51 Minutes 08 Seconds East 65.6 feet
thence South 83 Degrees 12 Minutes 58 Seconds East 66.4 feet
thence South 84 Degrees 54 Minutes 22 Seconds East 66.2 feet
thence South 84 Degrees 22 Minutes 15 Seconds East 66.6 feet
thence South 84 Degrees 35 Minutes 44 Seconds East 65.9 feet
thence South 84 Degrees 42 Minutes 24 Seconds East 67.2 feet
thence South 84 Degrees 42 Minutes 24 Seconds East 67.2 feet
thence South 84 Degrees 44 Minutes 02 Seconds East 67.5 feet
thence South 84 Degrees 42 Minutes 24 Seconds East 67.2 feet

thence South 84 Degrees 45 Minutes 39 Seconds East 67.9 feet
thence South 83 Degrees 21 Minutes 11 Seconds East 67.7 feet
thence South 84 Degrees 47 Minutes 15 Seconds East 68.2 feet
thence South 83 Degrees 23 Minutes 12 Seconds East 68 feet
thence South 84 Degrees 42 Minutes 24 Seconds East 67.2 feet
thence South 84 Degrees 39 Minutes 06 Seconds East 66.6 feet
thence South 84 Degrees 16 Minutes 56 Seconds East 65.6 feet
thence South 84 Degrees 41 Minutes 19 Seconds East 40.2 feet
thence South 84 Degrees 03 Minutes 51 Seconds East 21.1 feet
thence South 85 Degrees 21 Minutes 02 Seconds East 56.9 feet
thence South 83 Degrees 02 Minutes 47 Seconds East 51.9 feet
thence South 86 Degrees 46 Minutes 43 Seconds East 48 feet
thence South 83 Degrees 55 Minutes 19 Seconds East 47.2 feet
thence South 86 Degrees 09 Minutes 41 Seconds East 45.4 feet
thence South 86 Degrees 09 Minutes 41 Seconds East 45.4 feet
thence South 83 Degrees 52 Minutes 17 Seconds East 43.9 feet
thence South 83 Degrees 24 Minutes 31 Seconds East 41 feet
thence South 85 Degrees 27 Minutes 44 Seconds East 38.8 feet
thence South 84 Degrees 45 Minutes 39 Seconds East 33.9 feet
thence South 81 Degrees 02 Minutes 45 Seconds East 30.6 feet
thence South 83 Degrees 38 Minutes 22 Seconds East 25.4 feet
thence South 84 Degrees 41 Minutes 19 Seconds East 20.1 feet
thence South 84 Degrees 21 Minutes 33 Seconds East 15.8 feet
thence South 84 Degrees 42 Minutes 24 Seconds East 16.8 feet
thence North 89 Degrees 41 Minutes 37 Seconds East 5.2 feet
thence North 89 Degrees 41 Minutes 37 Seconds East 6.6 feet
thence South 81 Degrees 08 Minutes 38 Seconds East 10.3 feet
thence South 84 Degrees 06 Minutes 10 Seconds East 15.2 feet
thence South 79 Degrees 34 Minutes 02 Seconds East 19.4 feet
thence South 86 Degrees 59 Minutes 18 Seconds East 22.7 feet
thence South 83 Degrees 43 Minutes 27 Seconds East 25.7 feet
thence South 80 Degrees 17 Minutes 53 Seconds East 28.3 feet
thence South 80 Degrees 26 Minutes 25 Seconds East 30.6 feet
thence South 78 Degrees 59 Minutes 46 Seconds East 33.4 feet
thence South 79 Degrees 43 Minutes 08 Seconds East 35.7 feet
thence South 77 Degrees 14 Minutes 12 Seconds East 37.7 feet
thence South 76 Degrees 23 Minutes 07 Seconds East 39.5 feet
thence South 76 Degrees 42 Minutes 20 Seconds East 41.8 feet
thence South 72 Degrees 41 Minutes 37 Seconds East 43.4 feet
thence South 71 Degrees 20 Minutes 53 Seconds East 45.4 feet
thence South 67 Degrees 31 Minutes 52 Seconds East 46.6 feet
thence South 66 Degrees 01 Minutes 29 Seconds East 47.8 feet
thence South 62 Degrees 32 Minutes 51 Seconds East 49.3 feet
thence South 61 Degrees 15 Minutes 05 Seconds East 50.6 feet
thence South 57 Degrees 55 Minutes 05 Seconds East 52 feet
thence South 54 Degrees 46 Minutes 06 Seconds East 53.6 feet
thence South 53 Degrees 13 Minutes 37 Seconds East 53.8 feet
thence South 52 Degrees 14 Minutes 49 Seconds East 53.7 feet
thence South 48 Degrees 48 Minutes 35 Seconds East 56.9 feet

thence South 49 Degrees 51 Minutes 05 Seconds East 55.6 feet
thence South 49 Degrees 01 Minutes 39 Seconds East 57.2 feet
thence South 49 Degrees 27 Minutes 27 Seconds East 57.7 feet
thence South 48 Degrees 40 Minutes 21 Seconds East 59.2 feet
thence South 47 Degrees 53 Minutes 07 Seconds East 25.8 feet more or less to **the ending point at:** 39 degrees 27 minutes 19.87 seconds North Latitude and -113 degrees 57 minutes 31.61 seconds West Longitude, which can be converted to mapping accuracy State Plane Utah Central Zone NAD 83 feet coordinates of X = 946,259.9 feet and Y = 6,979,946.4 feet.

Appendix B to Attachment 4

Popular Name: Foot Ranch Road
County: Millard
County Road Number: MC08
State Geographic Information Database (SGID) Road Identification Number: RD140022.
Road-Segment Number: 003
Road-Segment Length: 3.59 miles more or less.
Believed owner of the land underlying this road-segment is: Bureau of Land Management.

The following description is based upon the geographic coordinate system using the NAD83 Datum. The source is GPS mapping grade data as indicated in the metadata and/or the transportation data model of the State of Utah Geographic Information Database (SGID).

The road-segment itself is the monument that is identified by its physical presence on the land. The location of said physical presence is closely approximated by mapping grade Global Positioning System (GPS) data. Said data are checked against the corresponding gray-scale 1-meter Digital Orthophoto Quadrangles published by the United States Geological Survey (USGS) to verify a reasonable degree of accuracy. In circumstances where accurate satellite signal acquisition is not possible, such as deep, narrow canyons or under a canopy of dense foliage, or where very sharp curves in the road make accuracy questionable, such portions of the road were digitized from the corresponding gray-scale 1-meter Digital Orthophoto Quadrangles published by the United States Geological Survey (USGS).

This road-segment may traverse:
Township 16 South Range 18 West, Section(s) 5,6,8,9, Salt Lake Base & Meridian
Township 16 South Range 19 West, Section(s) 1,2, Salt Lake Base & Meridian

The following description closely approximates the location of the centerline of the physical monument (Foot Ranch Road)-- Segment 003 based on mapping grade Global Positioning System (GPS) data as defined above:

Beginning at a point on the road center line located at 39 degrees 27 minutes 4.2 seconds North Latitude and -113 degrees 56 minutes 041.4 seconds West Longitude, which can be converted to mapping accuracy State Plane Utah Central Zone NAD 83 feet coordinates of X = 950,153.0 feet and Y = 6,978,253.8 feet; thence the following courses along the said road center line:

thence South 73 Degrees 36 Minutes 24 Seconds East 3.4 feet
thence South 74 Degrees 45 Minutes 05 Seconds East 33 feet
thence South 74 Degrees 54 Minutes 09 Seconds East 33.3 feet
thence South 75 Degrees 01 Minutes 28 Seconds East 62.2 feet
thence South 74 Degrees 46 Minutes 55 Seconds East 12.3 feet
thence South 73 Degrees 46 Minutes 30 Seconds East 74.9 feet
thence South 75 Degrees 13 Minutes 41 Seconds East 74.4 feet
thence South 74 Degrees 44 Minutes 29 Seconds East 74.6 feet
thence South 73 Degrees 46 Minutes 30 Seconds East 74.9 feet
thence South 74 Degrees 55 Minutes 03 Seconds East 74.1 feet
thence South 74 Degrees 51 Minutes 00 Seconds East 73.8 feet

thence South 73 Degrees 37 Minutes 51 Seconds East 74.3 feet
thence South 74 Degrees 42 Minutes 47 Seconds East 73.2 feet
thence South 75 Degrees 09 Minutes 43 Seconds East 74.1 feet
thence South 74 Degrees 19 Minutes 30 Seconds East 72.7 feet
thence South 74 Degrees 38 Minutes 38 Seconds East 72.9 feet
thence South 74 Degrees 30 Minutes 12 Seconds East 72.3 feet
thence South 74 Degrees 30 Minutes 12 Seconds East 72.3 feet
thence South 74 Degrees 21 Minutes 38 Seconds East 71.6 feet
thence South 74 Degrees 21 Minutes 38 Seconds East 71.6 feet
thence South 75 Degrees 29 Minutes 41 Seconds East 70.6 feet
thence South 74 Degrees 12 Minutes 54 Seconds East 71 feet
thence South 75 Degrees 21 Minutes 26 Seconds East 69.9 feet
thence South 74 Degrees 12 Minutes 54 Seconds East 71 feet
thence South 75 Degrees 25 Minutes 34 Seconds East 70.2 feet
thence South 73 Degrees 53 Minutes 11 Seconds East 70.8 feet
thence South 74 Degrees 19 Minutes 26 Seconds East 70.3 feet
thence South 75 Degrees 21 Minutes 26 Seconds East 69.9 feet
thence South 73 Degrees 48 Minutes 40 Seconds East 70.5 feet
thence South 75 Degrees 41 Minutes 06 Seconds East 70.2 feet
thence South 74 Degrees 04 Minutes 02 Seconds East 70.4 feet
thence South 74 Degrees 19 Minutes 26 Seconds East 70.3 feet
thence South 75 Degrees 01 Minutes 38 Seconds East 69.7 feet
thence South 73 Degrees 59 Minutes 31 Seconds East 70 feet
thence South 75 Degrees 13 Minutes 02 Seconds East 69.3 feet
thence South 75 Degrees 13 Minutes 02 Seconds East 69.3 feet
thence South 73 Degrees 54 Minutes 59 Seconds East 69.7 feet
thence South 75 Degrees 21 Minutes 26 Seconds East 69.9 feet
thence South 75 Degrees 25 Minutes 34 Seconds East 70.2 feet
thence South 74 Degrees 08 Minutes 29 Seconds East 70.7 feet
thence South 74 Degrees 12 Minutes 54 Seconds East 71 feet
thence South 75 Degrees 29 Minutes 41 Seconds East 70.6 feet
thence South 74 Degrees 21 Minutes 38 Seconds East 71.6 feet
thence South 74 Degrees 21 Minutes 38 Seconds East 71.6 feet
thence South 74 Degrees 10 Minutes 53 Seconds East 72 feet
thence South 74 Degrees 49 Minutes 24 Seconds East 72.5 feet
thence South 75 Degrees 41 Minutes 46 Seconds East 71.5 feet
thence South 74 Degrees 15 Minutes 13 Seconds East 72.3 feet
thence South 73 Degrees 49 Minutes 45 Seconds East 72.8 feet
thence South 75 Degrees 34 Minutes 32 Seconds East 72.2 feet
thence South 74 Degrees 38 Minutes 38 Seconds East 72.9 feet
thence South 74 Degrees 53 Minutes 32 Seconds East 72.8 feet
thence South 74 Degrees 27 Minutes 58 Seconds East 73.3 feet
thence South 74 Degrees 42 Minutes 47 Seconds East 73.2 feet
thence South 74 Degrees 51 Minutes 00 Seconds East 73.8 feet
thence South 73 Degrees 29 Minutes 04 Seconds East 73.7 feet
thence South 74 Degrees 40 Minutes 24 Seconds East 74.2 feet
thence South 75 Degrees 05 Minutes 44 Seconds East 73.7 feet
thence South 74 Degrees 00 Minutes 56 Seconds East 74.8 feet
thence South 74 Degrees 40 Minutes 24 Seconds East 74.2 feet

thence South 74 Degrees 59 Minutes 04 Seconds East 74.5 feet
thence South 74 Degrees 59 Minutes 04 Seconds East 74.5 feet
thence South 73 Degrees 46 Minutes 29 Seconds East 74.9 feet
thence South 75 Degrees 03 Minutes 03 Seconds East 74.8 feet
thence South 74 Degrees 55 Minutes 03 Seconds East 74.1 feet
thence South 73 Degrees 46 Minutes 29 Seconds East 74.9 feet
thence South 75 Degrees 03 Minutes 03 Seconds East 74.8 feet
thence South 75 Degrees 03 Minutes 03 Seconds East 74.8 feet
thence South 75 Degrees 03 Minutes 03 Seconds East 74.8 feet
thence South 75 Degrees 13 Minutes 41 Seconds East 74.4 feet
thence South 74 Degrees 48 Minutes 31 Seconds East 74.9 feet
thence South 75 Degrees 03 Minutes 03 Seconds East 74.8 feet
thence South 73 Degrees 50 Minutes 45 Seconds East 75.2 feet
thence South 75 Degrees 07 Minutes 00 Seconds East 75.1 feet
thence South 73 Degrees 59 Minutes 10 Seconds East 75.9 feet
thence South 74 Degrees 56 Minutes 30 Seconds East 75.5 feet
thence South 74 Degrees 29 Minutes 40 Seconds East 77 feet
thence South 74 Degrees 39 Minutes 16 Seconds East 79 feet
thence South 73 Degrees 39 Minutes 39 Seconds East 33.2 feet
thence South 73 Degrees 24 Minutes 44 Seconds East 46.3 feet
thence South 74 Degrees 54 Minutes 25 Seconds East 80.3 feet
thence South 74 Degrees 50 Minutes 41 Seconds East 80 feet
thence South 74 Degrees 58 Minutes 08 Seconds East 80.6 feet
thence South 75 Degrees 15 Minutes 17 Seconds East 80.8 feet
thence South 74 Degrees 44 Minutes 40 Seconds East 80.7 feet
thence South 73 Degrees 54 Minutes 59 Seconds East 81.4 feet
thence South 74 Degrees 54 Minutes 25 Seconds East 80.3 feet
thence South 73 Degrees 39 Minutes 06 Seconds East 80.1 feet
thence South 74 Degrees 56 Minutes 48 Seconds East 79.2 feet
thence South 75 Degrees 30 Minutes 49 Seconds East 78.3 feet
thence South 74 Degrees 27 Minutes 35 Seconds East 78.1 feet
thence South 74 Degrees 19 Minutes 38 Seconds East 77.4 feet
thence South 75 Degrees 26 Minutes 15 Seconds East 76.7 feet
thence South 74 Degrees 07 Minutes 27 Seconds East 76.5 feet
thence South 75 Degrees 07 Minutes 00 Seconds East 75.1 feet
thence South 73 Degrees 50 Minutes 45 Seconds East 75.2 feet
thence South 75 Degrees 03 Minutes 03 Seconds East 74.8 feet
thence South 74 Degrees 42 Minutes 47 Seconds East 73.2 feet
thence South 74 Degrees 46 Minutes 54 Seconds East 73.5 feet
thence South 74 Degrees 46 Minutes 54 Seconds East 73.5 feet
thence South 76 Degrees 05 Minutes 00 Seconds East 73.4 feet
thence South 74 Degrees 51 Minutes 00 Seconds East 73.8 feet
thence South 73 Degrees 37 Minutes 51 Seconds East 74.3 feet
thence South 74 Degrees 51 Minutes 00 Seconds East 73.8 feet
thence South 74 Degrees 55 Minutes 03 Seconds East 74.1 feet
thence South 74 Degrees 57 Minutes 38 Seconds East 73.1 feet
thence South 73 Degrees 27 Minutes 43 Seconds East 74.7 feet
thence South 75 Degrees 17 Minutes 36 Seconds East 74.7 feet
thence South 74 Degrees 36 Minutes 18 Seconds East 73.9 feet

thence South 73 Degrees 59 Minutes 10 Seconds East 75.9 feet
thence South 73 Degrees 59 Minutes 10 Seconds East 75.9 feet
thence South 75 Degrees 14 Minutes 48 Seconds East 75.7 feet
thence South 74 Degrees 11 Minutes 33 Seconds East 76.8 feet
thence South 75 Degrees 22 Minutes 28 Seconds East 76.4 feet
thence South 75 Degrees 26 Minutes 15 Seconds East 76.7 feet
thence South 74 Degrees 15 Minutes 36 Seconds East 77.1 feet
thence South 75 Degrees 26 Minutes 15 Seconds East 76.7 feet
thence South 74 Degrees 11 Minutes 33 Seconds East 76.8 feet
thence South 75 Degrees 18 Minutes 39 Seconds East 76 feet
thence South 74 Degrees 15 Minutes 36 Seconds East 77.1 feet
thence South 74 Degrees 29 Minutes 40 Seconds East 77 feet
thence South 74 Degrees 27 Minutes 35 Seconds East 78.1 feet
thence South 74 Degrees 09 Minutes 41 Seconds East 77.8 feet
thence South 74 Degrees 27 Minutes 35 Seconds East 78.1 feet
thence South 74 Degrees 19 Minutes 38 Seconds East 77.4 feet
thence South 74 Degrees 23 Minutes 37 Seconds East 77.7 feet
thence South 75 Degrees 51 Minutes 30 Seconds East 77.5 feet
thence South 74 Degrees 05 Minutes 39 Seconds East 77.5 feet
thence South 74 Degrees 19 Minutes 38 Seconds East 77.4 feet
thence South 75 Degrees 22 Minutes 28 Seconds East 76.4 feet
thence South 74 Degrees 07 Minutes 27 Seconds East 76.5 feet
thence South 75 Degrees 10 Minutes 55 Seconds East 75.4 feet
thence South 73 Degrees 54 Minutes 59 Seconds East 75.5 feet
thence South 74 Degrees 55 Minutes 03 Seconds East 74.1 feet
thence South 74 Degrees 55 Minutes 03 Seconds East 74.1 feet
thence South 73 Degrees 50 Minutes 45 Seconds East 75.2 feet
thence South 75 Degrees 10 Minutes 55 Seconds East 75.4 feet
thence South 75 Degrees 18 Minutes 39 Seconds East 76 feet
thence South 74 Degrees 11 Minutes 33 Seconds East 76.8 feet
thence South 74 Degrees 01 Minutes 34 Seconds East 77.2 feet
thence South 74 Degrees 37 Minutes 35 Seconds East 77.7 feet
thence South 74 Degrees 27 Minutes 35 Seconds East 78.1 feet
thence South 74 Degrees 31 Minutes 30 Seconds East 78.4 feet
thence South 74 Degrees 35 Minutes 24 Seconds East 78.7 feet
thence South 74 Degrees 39 Minutes 16 Seconds East 79 feet
thence South 75 Degrees 55 Minutes 28 Seconds East 79.2 feet
thence South 74 Degrees 46 Minutes 54 Seconds East 79.6 feet
thence South 74 Degrees 50 Minutes 41 Seconds East 80 feet
thence South 74 Degrees 58 Minutes 08 Seconds East 80.6 feet
thence South 74 Degrees 50 Minutes 41 Seconds East 80 feet
thence South 75 Degrees 13 Minutes 22 Seconds East 47.9 feet
thence South 74 Degrees 45 Minutes 05 Seconds East 33 feet
thence South 73 Degrees 33 Minutes 43 Seconds East 80.8 feet
thence South 74 Degrees 04 Minutes 25 Seconds East 80.9 feet
thence South 74 Degrees 58 Minutes 08 Seconds East 80.6 feet
thence South 74 Degrees 54 Minutes 25 Seconds East 80.3 feet
thence South 73 Degrees 51 Minutes 03 Seconds East 81 feet
thence South 74 Degrees 40 Minutes 54 Seconds East 80.4 feet

thence South 73 Degrees 56 Minutes 34 Seconds East 80.3 feet
thence South 75 Degrees 58 Minutes 59 Seconds East 79.5 feet
thence South 74 Degrees 43 Minutes 06 Seconds East 79.3 feet
thence South 74 Degrees 43 Minutes 06 Seconds East 79.3 feet
thence South 74 Degrees 31 Minutes 30 Seconds East 78.4 feet
thence South 74 Degrees 35 Minutes 24 Seconds East 78.7 feet
thence South 73 Degrees 14 Minutes 18 Seconds East 78.2 feet
thence South 74 Degrees 19 Minutes 38 Seconds East 77.4 feet
thence South 75 Degrees 18 Minutes 39 Seconds East 76 feet
thence South 75 Degrees 14 Minutes 48 Seconds East 75.7 feet
thence South 73 Degrees 54 Minutes 59 Seconds East 75.5 feet
thence South 73 Degrees 46 Minutes 29 Seconds East 74.9 feet
thence South 74 Degrees 59 Minutes 03 Seconds East 74.5 feet
thence South 75 Degrees 09 Minutes 43 Seconds East 74.1 feet
thence South 74 Degrees 32 Minutes 09 Seconds East 73.6 feet
thence South 74 Degrees 46 Minutes 54 Seconds East 73.5 feet
thence South 73 Degrees 33 Minutes 28 Seconds East 74 feet
thence South 74 Degrees 38 Minutes 37 Seconds East 72.9 feet
thence South 74 Degrees 55 Minutes 02 Seconds East 74.1 feet
thence South 74 Degrees 50 Minutes 59 Seconds East 73.8 feet
thence South 74 Degrees 50 Minutes 59 Seconds East 73.8 feet
thence South 74 Degrees 55 Minutes 02 Seconds East 74.1 feet
thence South 74 Degrees 50 Minutes 59 Seconds East 73.8 feet
thence South 75 Degrees 09 Minutes 43 Seconds East 74.1 feet
thence South 73 Degrees 33 Minutes 28 Seconds East 74 feet
thence South 74 Degrees 32 Minutes 09 Seconds East 73.6 feet
thence South 74 Degrees 46 Minutes 54 Seconds East 73.5 feet
thence South 74 Degrees 38 Minutes 37 Seconds East 72.9 feet
thence South 74 Degrees 34 Minutes 26 Seconds East 72.6 feet
thence South 75 Degrees 45 Minutes 43 Seconds East 71.8 feet
thence South 74 Degrees 30 Minutes 12 Seconds East 72.3 feet
thence South 74 Degrees 19 Minutes 30 Seconds East 72.7 feet
thence South 74 Degrees 45 Minutes 14 Seconds East 72.2 feet
thence South 75 Degrees 41 Minutes 46 Seconds East 71.5 feet
thence South 74 Degrees 10 Minutes 52 Seconds East 72 feet
thence South 74 Degrees 41 Minutes 01 Seconds East 71.8 feet
thence South 74 Degrees 21 Minutes 37 Seconds East 71.6 feet
thence South 75 Degrees 49 Minutes 08 Seconds East 70.8 feet
thence South 74 Degrees 10 Minutes 52 Seconds East 72 feet
thence South 74 Degrees 17 Minutes 17 Seconds East 71.3 feet
thence South 74 Degrees 21 Minutes 37 Seconds East 71.6 feet
thence South 74 Degrees 12 Minutes 54 Seconds East 71 feet
thence South 75 Degrees 25 Minutes 34 Seconds East 70.2 feet
thence South 73 Degrees 59 Minutes 31 Seconds East 70 feet
thence South 75 Degrees 13 Minutes 02 Seconds East 69.3 feet
thence South 73 Degrees 50 Minutes 24 Seconds East 69.4 feet
thence South 75 Degrees 00 Minutes 09 Seconds East 68.3 feet
thence South 74 Degrees 46 Minutes 54 Seconds East 67.4 feet
thence South 76 Degrees 03 Minutes 52 Seconds East 66.7 feet

thence South 75 Degrees 46 Minutes 54 Seconds East 65.4 feet
thence South 74 Degrees 19 Minutes 16 Seconds East 65.5 feet
thence South 73 Degrees 54 Minutes 58 Seconds East 63.9 feet
thence South 74 Degrees 56 Minutes 39 Seconds East 61.9 feet
thence South 73 Degrees 20 Minutes 23 Seconds East 60.7 feet
thence South 72 Degrees 22 Minutes 09 Seconds East 59.6 feet
thence South 72 Degrees 29 Minutes 13 Seconds East 57.9 feet
thence South 68 Degrees 23 Minutes 02 Seconds East 58 feet
thence South 67 Degrees 41 Minutes 09 Seconds East 12.8 feet
thence South 66 Degrees 43 Minutes 27 Seconds East 45.1 feet
thence South 65 Degrees 24 Minutes 04 Seconds East 50.6 feet
thence South 64 Degrees 57 Minutes 35 Seconds East 6.9 feet
thence South 60 Degrees 02 Minutes 58 Seconds East 59.2 feet
thence South 56 Degrees 57 Minutes 54 Seconds East 59.7 feet
thence South 54 Degrees 57 Minutes 06 Seconds East 59.5 feet
thence South 52 Degrees 44 Minutes 14 Seconds East 59.2 feet
thence South 49 Degrees 17 Minutes 48 Seconds East 60 feet
thence South 47 Degrees 04 Minutes 54 Seconds East 59.9 feet
thence South 43 Degrees 33 Minutes 25 Seconds East 60.8 feet
thence South 40 Degrees 22 Minutes 56 Seconds East 62.1 feet
thence South 38 Degrees 15 Minutes 36 Seconds East 62.4 feet
thence South 35 Degrees 46 Minutes 32 Seconds East 64.4 feet
thence South 33 Degrees 41 Minutes 01 Seconds East 66.8 feet
thence South 32 Degrees 55 Minutes 30 Seconds East 68.1 feet
thence South 32 Degrees 54 Minutes 10 Seconds East 57.2 feet
thence South 31 Degrees 31 Minutes 27 Seconds East 12.7 feet
thence South 31 Degrees 29 Minutes 48 Seconds East 70.9 feet
thence South 31 Degrees 56 Minutes 52 Seconds East 71.3 feet
thence South 32 Degrees 08 Minutes 53 Seconds East 73.3 feet
thence South 31 Degrees 29 Minutes 26 Seconds East 72.8 feet
thence South 32 Degrees 34 Minutes 53 Seconds East 73.7 feet
thence South 31 Degrees 58 Minutes 52 Seconds East 18.1 feet
thence South 31 Degrees 19 Minutes 35 Seconds East 56.6 feet
thence South 32 Degrees 02 Minutes 41 Seconds East 74.8 feet
thence South 31 Degrees 21 Minutes 12 Seconds East 76.9 feet
thence South 31 Degrees 54 Minutes 47 Seconds East 75.1 feet
thence South 32 Degrees 06 Minutes 16 Seconds East 77.2 feet
thence South 31 Degrees 16 Minutes 10 Seconds East 78.4 feet
thence South 32 Degrees 06 Minutes 16 Seconds East 77.2 feet
thence South 32 Degrees 23 Minutes 16 Seconds East 77.8 feet
thence South 31 Degrees 35 Minutes 55 Seconds East 78.3 feet
thence South 32 Degrees 31 Minutes 00 Seconds East 77.5 feet
thence South 32 Degrees 05 Minutes 04 Seconds East 79.1 feet
thence South 31 Degrees 52 Minutes 55 Seconds East 78.9 feet
thence South 32 Degrees 12 Minutes 36 Seconds East 78.8 feet
thence South 31 Degrees 57 Minutes 35 Seconds East 79.4 feet
thence South 31 Degrees 40 Minutes 43 Seconds East 78.7 feet
thence South 31 Degrees 52 Minutes 55 Seconds East 78.9 feet
thence South 32 Degrees 14 Minutes 00 Seconds East 76.9 feet

thence South 31 Degrees 45 Minutes 28 Seconds East 79.2 feet
thence South 31 Degrees 40 Minutes 43 Seconds East 78.7 feet
thence South 32 Degrees 06 Minutes 16 Seconds East 77.2 feet
thence South 31 Degrees 33 Minutes 17 Seconds East 79 feet
thence South 32 Degrees 26 Minutes 25 Seconds East 77.1 feet
thence South 31 Degrees 40 Minutes 43 Seconds East 78.7 feet
thence South 32 Degrees 10 Minutes 57 Seconds East 77.6 feet
thence South 31 Degrees 48 Minutes 12 Seconds East 78.5 feet
thence South 31 Degrees 52 Minutes 55 Seconds East 78.9 feet
thence South 32 Degrees 08 Minutes 53 Seconds East 73.3 feet
thence South 25 Degrees 19 Minutes 21 Seconds East 5.4 feet
thence South 32 Degrees 46 Minutes 36 Seconds East 4.3 feet more or less to **the ending point at:** 39 degrees 26 minutes 01.02 seconds North Latitude and -113 degrees 53 minutes 02.56 seconds West Longitude, which can be converted to mapping accuracy State Plane Utah Central Zone NAD 83 feet coordinates of X = 967,141.4 feet and Y = 6,971,401.0 feet.

Appendix C to Attachment 4

Popular Name: Foot Ranch Road
County: Millard
County Road Number: MC08
State Geographic Information Database (SGID) Road Identification Number: RD140022.
Road-Segment Number: 005
Road-Segment Length: 0.52 miles more or less.
Believed owner of the land underlying this road-segment is: Bureau of Land Management.

The following description is based upon the geographic coordinate system using the NAD83 Datum. The source is GPS mapping grade data as indicated in the metadata and/or the transportation data model of the State of Utah Geographic Information Database (SGID).

The road-segment itself is the monument that is identified by its physical presence on the land. The location of said physical presence is closely approximated by mapping grade Global Positioning System (GPS) data. Said data are checked against the corresponding gray-scale 1-meter Digital Orthophoto Quadrangles published by the United States Geological Survey (USGS) to verify a reasonable degree of accuracy. In circumstances where accurate satellite signal acquisition is not possible, such as deep, narrow canyons or under a canopy of dense foliage, or where very sharp curves in the road make accuracy questionable, such portions of the road were digitized from the corresponding gray-scale 1-meter Digital Orthophoto Quadrangles published by the United States Geological Survey (USGS).

This road-segment may traverse:
Township 16 South Range 18 West, Section(s) 9,16, Salt Lake Base & Meridian

The following description closely approximates the location of the centerline of the physical monument (Foot Ranch Road)-- Segment 005 based on mapping grade Global Positioning System (GPS) data as defined above:

Beginning at a point on the road center line located at 39 degrees 25 minutes 56.33 seconds North Latitude and -113 degrees 52 minutes 58.56 seconds West Longitude, which can be converted to mapping accuracy State Plane Utah Central Zone NAD 83 feet coordinates of X = 967,442.7 feet and Y = 6,970,918.6 feet; thence the following courses along the said road center line:

thence South 31 Degrees 44 Minutes 06 Seconds East 6.9 feet
thence South 30 Degrees 38 Minutes 28 Seconds East 51.3 feet
thence South 32 Degrees 05 Minutes 03 Seconds East 79.1 feet
thence South 31 Degrees 33 Minutes 17 Seconds East 79 feet
thence South 32 Degrees 00 Minutes 25 Seconds East 78.6 feet
thence South 31 Degrees 40 Minutes 42 Seconds East 78.7 feet
thence South 31 Degrees 04 Minutes 05 Seconds East 80.1 feet
thence South 31 Degrees 40 Minutes 42 Seconds East 78.7 feet
thence South 31 Degrees 40 Minutes 42 Seconds East 78.7 feet
thence South 31 Degrees 52 Minutes 54 Seconds East 78.9 feet
thence South 31 Degrees 52 Minutes 54 Seconds East 78.9 feet
thence South 31 Degrees 57 Minutes 34 Seconds East 79.4 feet

thence South 32 Degrees 00 Minutes 25 Seconds East 78.6 feet
thence South 31 Degrees 59 Minutes 22 Seconds East 80.5 feet
thence South 31 Degrees 58 Minutes 35 Seconds East 77.5 feet
thence South 31 Degrees 52 Minutes 54 Seconds East 78.9 feet
thence South 32 Degrees 05 Minutes 03 Seconds East 79.1 feet
thence South 31 Degrees 57 Minutes 34 Seconds East 79.4 feet
thence South 32 Degrees 24 Minutes 42 Seconds East 79 feet
thence South 32 Degrees 05 Minutes 03 Seconds East 79.1 feet
thence South 31 Degrees 47 Minutes 25 Seconds East 80.4 feet
thence South 31 Degrees 37 Minutes 32 Seconds East 81.4 feet
thence South 32 Degrees 11 Minutes 14 Seconds East 80.7 feet
thence South 32 Degrees 03 Minutes 53 Seconds East 81 feet
thence South 31 Degrees 39 Minutes 34 Seconds East 82.6 feet
thence South 32 Degrees 23 Minutes 04 Seconds East 80.9 feet
thence South 32 Degrees 20 Minutes 06 Seconds East 81.6 feet
thence South 31 Degrees 51 Minutes 12 Seconds East 82.7 feet
thence South 31 Degrees 44 Minutes 06 Seconds East 83 feet
thence South 31 Degrees 58 Minutes 21 Seconds East 82.5 feet
thence South 32 Degrees 02 Minutes 47 Seconds East 82.9 feet
thence South 31 Degrees 39 Minutes 34 Seconds East 82.6 feet
thence South 32 Degrees 02 Minutes 47 Seconds East 82.9 feet
thence South 32 Degrees 14 Minutes 19 Seconds East 83.1 feet
thence South 31 Degrees 29 Minutes 25 Seconds East 43.7 feet
thence South 31 Degrees 25 Minutes 40 Seconds East 40.6 feet
thence South 32 Degrees 25 Minutes 12 Seconds East 36.4 feet more or less to **the ending point at:** 39 degrees 25 minutes 33.65 seconds North Latitude and -113 degrees 52 minutes 39.26 seconds West Longitude, which can be converted to mapping accuracy State Plane Utah Central Zone NAD 83 feet coordinates of X = 968,895.2 feet and Y = 6,968,584.1 feet.

Appendix D to Attachment 4

Popular Name: Foot Ranch Road
County: Millard
County Road Number: MC08
State Geographic Information Database (SGID) Road Identification Number: RD140022.
Road-Segment Number: 007
Road-Segment Length: 3.65 miles more or less.
Believed owner of the land underlying this road-segment is: Bureau of Land Management.

The following description is based upon the geographic coordinate system using the NAD83 Datum. The source is GPS mapping grade data as indicated in the metadata and/or the transportation data model of the State of Utah Geographic Information Database (SGID).

The road-segment itself is the monument that is identified by its physical presence on the land. The location of said physical presence is closely approximated by mapping grade Global Positioning System (GPS) data. Said data are checked against the corresponding gray-scale 1-meter Digital Orthophoto Quadrangles published by the United States Geological Survey (USGS) to verify a reasonable degree of accuracy. In circumstances where accurate satellite signal acquisition is not possible, such as deep, narrow canyons or under a canopy of dense foliage, or where very sharp curves in the road make accuracy questionable, such portions of the road were digitized from the corresponding gray-scale 1-meter Digital Orthophoto Quadrangles published by the United States Geological Survey (USGS).

This road-segment may traverse:
Township 16 South Range 18 West, Section(s) 15,22,26,27,35, Salt Lake Base & Meridian

The following description closely approximates the location of the centerline of the physical monument (Foot Ranch Road)-- Segment 007 based on mapping grade Global Positioning System (GPS) data as defined above:

Beginning at a point on the road center line located at 39 degrees 24 minutes 58.43 seconds North Latitude and -113 degrees 52 minutes 09.31 seconds West Longitude, which can be converted to mapping accuracy State Plane Utah Central Zone NAD 83 feet coordinates of X = 971,150.4 feet and Y = 6,964,960.2 feet; thence the following courses along the said road center line:

thence South 31 Degrees 45 Minutes 42 Seconds East 65.4 feet
thence South 32 Degrees 15 Minutes 40 Seconds East 81.2 feet
thence South 31 Degrees 04 Minutes 20 Seconds East 82.1 feet
thence South 31 Degrees 40 Minutes 06 Seconds East 80.7 feet
thence South 31 Degrees 40 Minutes 05 Seconds East 80.7 feet
thence South 31 Degrees 57 Minutes 32 Seconds East 79.4 feet
thence South 31 Degrees 30 Minutes 40 Seconds East 79.8 feet
thence South 32 Degrees 10 Minutes 55 Seconds East 77.6 feet
thence South 31 Degrees 28 Minutes 25 Seconds East 78.6 feet
thence South 32 Degrees 18 Minutes 37 Seconds East 77.3 feet
thence South 32 Degrees 06 Minutes 14 Seconds East 77.2 feet
thence South 32 Degrees 13 Minutes 57 Seconds East 76.9 feet

thence South 31 Degrees 58 Minutes 33 Seconds East 77.5 feet
thence South 32 Degrees 06 Minutes 13 Seconds East 77.2 feet
thence South 32 Degrees 06 Minutes 13 Seconds East 77.2 feet
thence South 31 Degrees 16 Minutes 07 Seconds East 78.4 feet
thence South 32 Degrees 06 Minutes 13 Seconds East 77.2 feet
thence South 31 Degrees 53 Minutes 47 Seconds East 77 feet
thence South 31 Degrees 41 Minutes 17 Seconds East 76.8 feet
thence South 31 Degrees 53 Minutes 47 Seconds East 77 feet
thence South 31 Degrees 58 Minutes 33 Seconds East 77.5 feet
thence South 32 Degrees 26 Minutes 22 Seconds East 77.1 feet
thence South 32 Degrees 06 Minutes 13 Seconds East 77.2 feet
thence South 31 Degrees 52 Minutes 52 Seconds East 78.9 feet
thence South 31 Degrees 48 Minutes 09 Seconds East 78.5 feet
thence South 31 Degrees 45 Minutes 25 Seconds East 79.2 feet
thence South 32 Degrees 02 Minutes 18 Seconds East 29.3 feet
thence South 31 Degrees 47 Minutes 17 Seconds East 49.6 feet
thence South 31 Degrees 52 Minutes 52 Seconds East 78.9 feet
thence South 31 Degrees 52 Minutes 52 Seconds East 78.9 feet
thence South 32 Degrees 00 Minutes 22 Seconds East 78.6 feet
thence South 31 Degrees 33 Minutes 14 Seconds East 79 feet
thence South 32 Degrees 05 Minutes 00 Seconds East 79.1 feet
thence South 32 Degrees 05 Minutes 00 Seconds East 79.1 feet
thence South 32 Degrees 17 Minutes 06 Seconds East 79.3 feet
thence South 31 Degrees 40 Minutes 40 Seconds East 78.7 feet
thence South 31 Degrees 28 Minutes 07 Seconds East 80.5 feet
thence South 32 Degrees 05 Minutes 00 Seconds East 79.1 feet
thence South 32 Degrees 21 Minutes 36 Seconds East 79.7 feet
thence South 32 Degrees 11 Minutes 12 Seconds East 80.7 feet
thence South 32 Degrees 17 Minutes 06 Seconds East 79.3 feet
thence South 32 Degrees 05 Minutes 00 Seconds East 79.1 feet
thence South 31 Degrees 44 Minutes 43 Seconds East 81.1 feet
thence South 32 Degrees 12 Minutes 32 Seconds East 78.8 feet
thence South 31 Degrees 51 Minutes 59 Seconds East 80.8 feet
thence South 32 Degrees 06 Minutes 13 Seconds East 77.2 feet
thence South 31 Degrees 20 Minutes 47 Seconds East 82.7 feet
thence South 31 Degrees 23 Minutes 21 Seconds East 80 feet
thence South 32 Degrees 17 Minutes 06 Seconds East 79.3 feet
thence South 31 Degrees 28 Minutes 07 Seconds East 80.5 feet
thence South 31 Degrees 51 Minutes 59 Seconds East 80.8 feet
thence South 32 Degrees 03 Minutes 51 Seconds East 81 feet
thence South 32 Degrees 29 Minutes 08 Seconds East 79.4 feet
thence South 32 Degrees 53 Minutes 03 Seconds East 79.8 feet
thence South 31 Degrees 51 Minutes 59 Seconds East 80.8 feet
thence South 32 Degrees 29 Minutes 08 Seconds East 79.4 feet
thence South 31 Degrees 28 Minutes 07 Seconds East 80.5 feet
thence South 31 Degrees 28 Minutes 07 Seconds East 80.5 feet
thence South 32 Degrees 05 Minutes 00 Seconds East 79.1 feet
thence South 31 Degrees 52 Minutes 51 Seconds East 78.9 feet
thence South 31 Degrees 40 Minutes 39 Seconds East 78.7 feet

thence South 31 Degrees 16 Minutes 06 Seconds East 80.3 feet
thence South 32 Degrees 12 Minutes 32 Seconds East 78.8 feet
thence South 31 Degrees 57 Minutes 31 Seconds East 79.4 feet
thence South 31 Degrees 16 Minutes 06 Seconds East 80.3 feet
thence South 32 Degrees 22 Minutes 57 Seconds East 55 feet
thence South 30 Degrees 08 Minutes 24 Seconds East 25.7 feet
thence South 32 Degrees 24 Minutes 39 Seconds East 79 feet
thence South 31 Degrees 20 Minutes 53 Seconds East 80.8 feet
thence South 32 Degrees 17 Minutes 05 Seconds East 79.3 feet
thence South 31 Degrees 16 Minutes 06 Seconds East 80.3 feet
thence South 32 Degrees 24 Minutes 39 Seconds East 79 feet
thence South 31 Degrees 20 Minutes 53 Seconds East 80.8 feet
thence South 32 Degrees 04 Minutes 59 Seconds East 79.1 feet
thence South 32 Degrees 09 Minutes 35 Seconds East 79.5 feet
thence South 32 Degrees 24 Minutes 39 Seconds East 79 feet
thence South 31 Degrees 51 Minutes 59 Seconds East 80.8 feet
thence South 32 Degrees 04 Minutes 59 Seconds East 79.1 feet
thence South 31 Degrees 44 Minutes 42 Seconds East 81.1 feet
thence South 31 Degrees 11 Minutes 22 Seconds East 81.8 feet
thence South 32 Degrees 17 Minutes 05 Seconds East 79.3 feet
thence South 31 Degrees 51 Minutes 58 Seconds East 80.8 feet
thence South 31 Degrees 51 Minutes 58 Seconds East 80.8 feet
thence South 32 Degrees 03 Minutes 50 Seconds East 81 feet
thence South 31 Degrees 28 Minutes 06 Seconds East 80.5 feet
thence South 31 Degrees 51 Minutes 58 Seconds East 80.8 feet
thence South 31 Degrees 44 Minutes 42 Seconds East 81.1 feet
thence South 31 Degrees 47 Minutes 22 Seconds East 80.4 feet
thence South 32 Degrees 17 Minutes 05 Seconds East 79.3 feet
thence South 31 Degrees 51 Minutes 58 Seconds East 80.8 feet
thence South 31 Degrees 40 Minutes 04 Seconds East 80.7 feet
thence South 31 Degrees 51 Minutes 58 Seconds East 80.8 feet
thence South 31 Degrees 51 Minutes 58 Seconds East 80.8 feet
thence South 32 Degrees 03 Minutes 50 Seconds East 81 feet
thence South 31 Degrees 59 Minutes 18 Seconds East 80.5 feet
thence South 31 Degrees 20 Minutes 52 Seconds East 80.8 feet
thence South 31 Degrees 51 Minutes 58 Seconds East 80.8 feet
thence South 31 Degrees 40 Minutes 03 Seconds East 80.7 feet
thence South 31 Degrees 51 Minutes 58 Seconds East 80.8 feet
thence South 32 Degrees 17 Minutes 04 Seconds East 79.3 feet
thence South 31 Degrees 28 Minutes 06 Seconds East 80.5 feet
thence South 32 Degrees 17 Minutes 04 Seconds East 79.3 feet
thence South 31 Degrees 40 Minutes 03 Seconds East 80.7 feet
thence South 32 Degrees 04 Minutes 59 Seconds East 79.1 feet
thence South 32 Degrees 17 Minutes 04 Seconds East 79.3 feet
thence South 31 Degrees 40 Minutes 38 Seconds East 78.7 feet
thence South 32 Degrees 00 Minutes 20 Seconds East 78.6 feet
thence South 31 Degrees 20 Minutes 59 Seconds East 78.9 feet
thence South 32 Degrees 04 Minutes 59 Seconds East 79.1 feet
thence South 31 Degrees 48 Minutes 31 Seconds East 35.8 feet

thence South 32 Degrees 21 Minutes 28 Seconds East 41.4 feet
thence South 32 Degrees 13 Minutes 55 Seconds East 76.9 feet
thence South 31 Degrees 33 Minutes 38 Seconds East 77.1 feet
thence South 32 Degrees 04 Minutes 59 Seconds East 79.1 feet
thence South 32 Degrees 30 Minutes 55 Seconds East 77.5 feet
thence South 32 Degrees 17 Minutes 04 Seconds East 79.3 feet
thence South 31 Degrees 40 Minutes 03 Seconds East 80.7 feet
thence South 32 Degrees 29 Minutes 06 Seconds East 79.4 feet
thence South 32 Degrees 03 Minutes 49 Seconds East 81 feet
thence South 31 Degrees 39 Minutes 30 Seconds East 82.6 feet
thence South 32 Degrees 27 Minutes 23 Seconds East 81.3 feet
thence South 31 Degrees 16 Minutes 05 Seconds East 84.1 feet
thence South 32 Degrees 15 Minutes 38 Seconds East 81.2 feet
thence South 32 Degrees 02 Minutes 43 Seconds East 82.9 feet
thence South 31 Degrees 39 Minutes 30 Seconds East 82.6 feet
thence South 31 Degrees 31 Minutes 21 Seconds East 12.7 feet
thence South 31 Degrees 40 Minutes 58 Seconds East 69.9 feet
thence South 31 Degrees 32 Minutes 25 Seconds East 82.8 feet
thence South 32 Degrees 46 Minutes 31 Seconds East 81.2 feet
thence South 31 Degrees 51 Minutes 08 Seconds East 82.7 feet
thence South 31 Degrees 51 Minutes 08 Seconds East 82.7 feet
thence South 32 Degrees 39 Minutes 06 Seconds East 81.5 feet
thence South 31 Degrees 51 Minutes 08 Seconds East 82.7 feet
thence South 31 Degrees 51 Minutes 08 Seconds East 82.7 feet
thence South 32 Degrees 15 Minutes 37 Seconds East 81.2 feet
thence South 32 Degrees 03 Minutes 49 Seconds East 81 feet
thence South 32 Degrees 03 Minutes 49 Seconds East 81 feet
thence South 31 Degrees 04 Minutes 17 Seconds East 82.1 feet
thence South 32 Degrees 09 Minutes 33 Seconds East 79.5 feet
thence South 31 Degrees 47 Minutes 21 Seconds East 80.4 feet
thence South 32 Degrees 04 Minutes 58 Seconds East 79.1 feet
thence South 31 Degrees 52 Minutes 49 Seconds East 78.9 feet
thence South 31 Degrees 35 Minutes 50 Seconds East 78.3 feet
thence South 31 Degrees 58 Minutes 30 Seconds East 77.5 feet
thence South 31 Degrees 28 Minutes 22 Seconds East 78.6 feet
thence South 31 Degrees 28 Minutes 22 Seconds East 78.6 feet
thence South 31 Degrees 48 Minutes 06 Seconds East 78.5 feet
thence South 31 Degrees 46 Minutes 05 Seconds East 77.3 feet
thence South 31 Degrees 16 Minutes 04 Seconds East 78.4 feet
thence South 32 Degrees 06 Minutes 11 Seconds East 77.2 feet
thence South 32 Degrees 32 Minutes 47 Seconds East 75.6 feet
thence South 31 Degrees 41 Minutes 14 Seconds East 76.8 feet
thence South 31 Degrees 53 Minutes 44 Seconds East 77 feet
thence South 32 Degrees 20 Minutes 09 Seconds East 75.4 feet
thence South 31 Degrees 53 Minutes 44 Seconds East 77 feet
thence South 31 Degrees 53 Minutes 44 Seconds East 77 feet
thence South 32 Degrees 01 Minutes 26 Seconds East 76.7 feet
thence South 31 Degrees 08 Minutes 41 Seconds East 78.7 feet
thence South 32 Degrees 18 Minutes 34 Seconds East 77.3 feet

thence South 31 Degrees 28 Minutes 22 Seconds East 78.6 feet
thence South 31 Degrees 45 Minutes 22 Seconds East 79.2 feet
thence South 31 Degrees 48 Minutes 06 Seconds East 78.5 feet
thence South 32 Degrees 04 Minutes 58 Seconds East 79.1 feet
thence South 32 Degrees 17 Minutes 03 Seconds East 79.3 feet
thence South 31 Degrees 28 Minutes 04 Seconds East 80.5 feet
thence South 32 Degrees 17 Minutes 03 Seconds East 79.3 feet
thence South 31 Degrees 52 Minutes 49 Seconds East 78.9 feet
thence South 31 Degrees 28 Minutes 04 Seconds East 80.5 feet
thence South 31 Degrees 52 Minutes 49 Seconds East 78.9 feet
thence South 32 Degrees 12 Minutes 29 Seconds East 78.8 feet
thence South 32 Degrees 23 Minutes 10 Seconds East 77.8 feet
thence South 31 Degrees 40 Minutes 37 Seconds East 78.7 feet
thence South 32 Degrees 06 Minutes 10 Seconds East 77.2 feet
thence South 31 Degrees 41 Minutes 13 Seconds East 76.8 feet
thence South 32 Degrees 20 Minutes 08 Seconds East 75.4 feet
thence South 31 Degrees 16 Minutes 03 Seconds East 76.5 feet
thence South 31 Degrees 41 Minutes 52 Seconds East 74.9 feet
thence South 32 Degrees 07 Minutes 26 Seconds East 75.3 feet
thence South 30 Degrees 37 Minutes 53 Seconds East 76 feet
thence South 32 Degrees 00 Minutes 42 Seconds East 73.6 feet
thence South 31 Degrees 49 Minutes 44 Seconds East 74.6 feet
thence South 32 Degrees 08 Minutes 47 Seconds East 73.3 feet
thence South 31 Degrees 16 Minutes 03 Seconds East 74.6 feet
thence South 31 Degrees 55 Minutes 41 Seconds East 73.2 feet
thence South 31 Degrees 41 Minutes 52 Seconds East 74.9 feet
thence South 31 Degrees 36 Minutes 49 Seconds East 74.5 feet
thence South 31 Degrees 46 Minutes 50 Seconds East 75.4 feet
thence South 31 Degrees 55 Minutes 41 Seconds East 73.2 feet
thence South 32 Degrees 21 Minutes 48 Seconds East 73.5 feet
thence South 32 Degrees 23 Minutes 33 Seconds East 71.6 feet
thence South 32 Degrees 23 Minutes 33 Seconds East 71.6 feet
thence South 32 Degrees 25 Minutes 24 Seconds East 69.7 feet
thence South 31 Degrees 34 Minutes 03 Seconds East 32.2 feet
thence South 31 Degrees 35 Minutes 48 Seconds East 39.1 feet
thence South 31 Degrees 57 Minutes 52 Seconds East 69.4 feet
thence South 31 Degrees 52 Minutes 32 Seconds East 68.9 feet
thence South 31 Degrees 16 Minutes 03 Seconds East 68.8 feet
thence South 31 Degrees 01 Minutes 58 Seconds East 68.7 feet
thence South 31 Degrees 30 Minutes 27 Seconds East 67.1 feet
thence South 31 Degrees 44 Minutes 00 Seconds East 69.2 feet
thence South 31 Degrees 29 Minutes 41 Seconds East 70.9 feet
thence South 32 Degrees 25 Minutes 24 Seconds East 69.7 feet
thence South 31 Degrees 29 Minutes 19 Seconds East 72.8 feet
thence South 32 Degrees 50 Minutes 06 Seconds East 72 feet
thence South 32 Degrees 08 Minutes 46 Seconds East 73.3 feet
thence South 31 Degrees 55 Minutes 41 Seconds East 73.2 feet
thence South 32 Degrees 08 Minutes 46 Seconds East 73.3 feet
thence South 31 Degrees 54 Minutes 40 Seconds East 75.1 feet

thence South 31 Degrees 54 Minutes 40 Seconds East 75.1 feet
thence South 31 Degrees 41 Minutes 13 Seconds East 76.8 feet
thence South 31 Degrees 28 Minutes 39 Seconds East 76.7 feet
thence South 31 Degrees 41 Minutes 13 Seconds East 76.8 feet
thence South 31 Degrees 28 Minutes 21 Seconds East 78.6 feet
thence South 32 Degrees 06 Minutes 09 Seconds East 77.2 feet
thence South 32 Degrees 18 Minutes 32 Seconds East 77.3 feet
thence South 31 Degrees 40 Minutes 36 Seconds East 78.7 feet
thence South 32 Degrees 17 Minutes 02 Seconds East 79.3 feet
thence South 32 Degrees 04 Minutes 56 Seconds East 79.1 feet
thence South 32 Degrees 04 Minutes 56 Seconds East 79.1 feet
thence South 32 Degrees 29 Minutes 04 Seconds East 79.4 feet
thence South 31 Degrees 52 Minutes 48 Seconds East 78.9 feet
thence South 31 Degrees 52 Minutes 48 Seconds East 78.9 feet
thence South 32 Degrees 43 Minutes 09 Seconds East 77.7 feet
thence South 31 Degrees 58 Minutes 29 Seconds East 77.5 feet
thence South 31 Degrees 35 Minutes 48 Seconds East 78.3 feet
thence South 32 Degrees 06 Minutes 09 Seconds East 77.2 feet
thence South 31 Degrees 53 Minutes 42 Seconds East 77 feet
thence South 31 Degrees 53 Minutes 42 Seconds East 77 feet
thence South 32 Degrees 20 Minutes 07 Seconds East 75.4 feet
thence South 31 Degrees 41 Minutes 12 Seconds East 76.8 feet
thence South 32 Degrees 47 Minutes 39 Seconds East 73.9 feet
thence South 31 Degrees 16 Minutes 02 Seconds East 76.5 feet
thence South 32 Degrees 20 Minutes 07 Seconds East 75.4 feet
thence South 31 Degrees 41 Minutes 51 Seconds East 74.9 feet
thence South 31 Degrees 41 Minutes 12 Seconds East 76.8 feet
thence South 32 Degrees 07 Minutes 25 Seconds East 75.3 feet
thence South 31 Degrees 28 Minutes 39 Seconds East 76.7 feet
thence South 31 Degrees 54 Minutes 40 Seconds East 75.1 feet
thence South 31 Degrees 46 Minutes 49 Seconds East 75.4 feet
thence South 32 Degrees 10 Minutes 31 Seconds East 74.5 feet
thence South 31 Degrees 59 Minutes 33 Seconds East 75.5 feet
thence South 32 Degrees 07 Minutes 25 Seconds East 75.3 feet
thence South 31 Degrees 54 Minutes 39 Seconds East 75.1 feet
thence South 32 Degrees 07 Minutes 25 Seconds East 75.3 feet
thence South 31 Degrees 54 Minutes 39 Seconds East 75.1 feet
thence South 31 Degrees 54 Minutes 39 Seconds East 75.1 feet
thence South 32 Degrees 07 Minutes 25 Seconds East 75.3 feet
thence South 32 Degrees 07 Minutes 25 Seconds East 75.3 feet
thence South 32 Degrees 20 Minutes 07 Seconds East 75.4 feet
thence South 31 Degrees 28 Minutes 39 Seconds East 76.7 feet
thence South 32 Degrees 07 Minutes 25 Seconds East 75.3 feet
thence South 31 Degrees 16 Minutes 02 Seconds East 68.8 feet more or less to **the ending point at:** 39 degrees 22 minutes 19.57 seconds North Latitude and -113 degrees 49 minutes 54.23 seconds West Longitude, which can be converted to mapping accuracy State Plane Utah Central Zone NAD 83 feet coordinates of X = 981,327.7 feet and Y = 6,948,615.0 feet.

Appendix E to Attachment 4

Popular Name: Foot Ranch Road
County: Millard
County Road Number: MC08
State Geographic Information Database (SGID) Road Identification Number: RD140022.
Road-Segment Number: 009
Road-Segment Length: 6.23 miles more or less.
Believed owner of the land underlying this road-segment is: Bureau of Land Management.

The following description is based upon the geographic coordinate system using the NAD83 Datum. The source is GPS mapping grade data as indicated in the metadata and/or the transportation data model of the State of Utah Geographic Information Database (SGID).

The road-segment itself is the monument that is identified by its physical presence on the land. The location of said physical presence is closely approximated by mapping grade Global Positioning System (GPS) data. Said data are checked against the corresponding gray-scale 1-meter Digital Orthophoto Quadrangles published by the United States Geological Survey (USGS) to verify a reasonable degree of accuracy. In circumstances where accurate satellite signal acquisition is not possible, such as deep, narrow canyons or under a canopy of dense foliage, or where very sharp curves in the road make accuracy questionable, such portions of the road were digitized from the corresponding gray-scale 1-meter Digital Orthophoto Quadrangles published by the United States Geological Survey (USGS).

This road-segment may traverse:
Township 17 South Range 17 West, Section(s) 7,17,18,20,28,29,33, Salt Lake Base & Meridian
Township 17 South Range 18 West, Section(s) 1,12, Salt Lake Base & Meridian

The following description closely approximates the location of the centerline of the physical monument (Foot Ranch Road)-- Segment 009 based on mapping grade Global Positioning System (GPS) data as defined above:

Beginning at a point on the road center line located at 39 degrees 22 minutes 03.32 seconds North Latitude and -113 degrees 49 minutes 40.44 seconds West Longitude, which can be converted to mapping accuracy State Plane Utah Central Zone NAD 83 feet coordinates of X = 982,367.6 feet and Y = 6,946,943.0 feet; thence the following courses along the said road center line:

thence South 31 Degrees 16 Minutes 01 Seconds East 45.9 feet
thence South 31 Degrees 50 Minutes 40 Seconds East 55.8 feet
thence South 31 Degrees 49 Minutes 32 Seconds East 57.7 feet
thence South 31 Degrees 16 Minutes 01 Seconds East 59.3 feet
thence South 32 Degrees 04 Minutes 32 Seconds East 59.8 feet
thence South 31 Degrees 47 Minutes 27 Seconds East 61.5 feet
thence South 31 Degrees 52 Minutes 39 Seconds East 37 feet
thence South 32 Degrees 18 Minutes 31 Seconds East 24.8 feet
thence South 31 Degrees 46 Minutes 30 Seconds East 63.4 feet
thence South 31 Degrees 45 Minutes 36 Seconds East 65.4 feet
thence South 32 Degrees 00 Minutes 17 Seconds East 65.5 feet

thence South 32 Degrees 00 Minutes 17 Seconds East 65.5 feet
thence South 31 Degrees 16 Minutes 01 Seconds East 68.8 feet
thence South 31 Degrees 44 Minutes 46 Seconds East 67.3 feet
thence South 31 Degrees 30 Minutes 02 Seconds East 69 feet
thence South 31 Degrees 16 Minutes 01 Seconds East 70.8 feet
thence South 31 Degrees 56 Minutes 43 Seconds East 71.3 feet
thence South 32 Degrees 10 Minutes 09 Seconds East 71.4 feet
thence South 32 Degrees 15 Minutes 11 Seconds East 71.9 feet
thence South 32 Degrees 45 Minutes 15 Seconds East 71.5 feet
thence South 31 Degrees 55 Minutes 39 Seconds East 73.2 feet
thence South 32 Degrees 50 Minutes 04 Seconds East 72 feet
thence South 31 Degrees 28 Minutes 57 Seconds East 74.7 feet
thence South 31 Degrees 54 Minutes 38 Seconds East 75.1 feet
thence South 32 Degrees 02 Minutes 32 Seconds East 74.8 feet
thence South 31 Degrees 41 Minutes 49 Seconds East 74.9 feet
thence South 32 Degrees 13 Minutes 39 Seconds East 73.8 feet
thence South 31 Degrees 28 Minutes 57 Seconds East 74.7 feet
thence South 32 Degrees 21 Minutes 46 Seconds East 73.5 feet
thence South 31 Degrees 41 Minutes 49 Seconds East 74.9 feet
thence South 31 Degrees 28 Minutes 57 Seconds East 74.7 feet
thence South 31 Degrees 55 Minutes 39 Seconds East 73.2 feet
thence South 31 Degrees 41 Minutes 49 Seconds East 74.9 feet
thence South 32 Degrees 07 Minutes 24 Seconds East 75.3 feet
thence South 31 Degrees 41 Minutes 11 Seconds East 76.8 feet
thence South 32 Degrees 20 Minutes 06 Seconds East 75.4 feet
thence South 31 Degrees 55 Minutes 35 Seconds East 78.2 feet
thence South 31 Degrees 52 Minutes 38 Seconds East 73.9 feet
thence South 31 Degrees 28 Minutes 37 Seconds East 76.7 feet
thence South 31 Degrees 53 Minutes 40 Seconds East 77 feet
thence South 31 Degrees 33 Minutes 34 Seconds East 77.1 feet
thence South 32 Degrees 01 Minutes 22 Seconds East 76.7 feet
thence South 32 Degrees 18 Minutes 30 Seconds East 77.3 feet
thence South 31 Degrees 52 Minutes 46 Seconds East 78.9 feet
thence South 32 Degrees 17 Minutes 00 Seconds East 79.3 feet
thence South 32 Degrees 17 Minutes 00 Seconds East 79.3 feet
thence South 32 Degrees 29 Minutes 02 Seconds East 79.4 feet
thence South 31 Degrees 51 Minutes 53 Seconds East 80.8 feet
thence South 32 Degrees 03 Minutes 45 Seconds East 81 feet
thence South 32 Degrees 11 Minutes 06 Seconds East 80.7 feet
thence South 31 Degrees 49 Minutes 12 Seconds East 81.6 feet
thence South 31 Degrees 51 Minutes 53 Seconds East 80.8 feet
thence South 31 Degrees 04 Minutes 13 Seconds East 82.1 feet
thence South 32 Degrees 15 Minutes 33 Seconds East 81.2 feet
thence South 31 Degrees 51 Minutes 03 Seconds East 82.7 feet
thence South 31 Degrees 39 Minutes 25 Seconds East 82.6 feet
thence South 31 Degrees 51 Minutes 03 Seconds East 82.7 feet
thence South 31 Degrees 39 Minutes 25 Seconds East 82.6 feet
thence South 32 Degrees 02 Minutes 39 Seconds East 82.9 feet
thence South 32 Degrees 02 Minutes 39 Seconds East 82.9 feet

thence South 31 Degrees 51 Minutes 03 Seconds East 82.7 feet
thence South 32 Degrees 02 Minutes 39 Seconds East 82.9 feet
thence South 31 Degrees 51 Minutes 03 Seconds East 82.7 feet
thence South 32 Degrees 14 Minutes 11 Seconds East 83.1 feet
thence South 31 Degrees 51 Minutes 03 Seconds East 82.7 feet
thence South 31 Degrees 51 Minutes 03 Seconds East 82.7 feet
thence South 32 Degrees 27 Minutes 19 Seconds East 81.3 feet
thence South 31 Degrees 39 Minutes 25 Seconds East 82.6 feet
thence South 31 Degrees 39 Minutes 25 Seconds East 82.6 feet
thence South 31 Degrees 27 Minutes 44 Seconds East 82.4 feet
thence South 31 Degrees 27 Minutes 44 Seconds East 82.4 feet
thence South 31 Degrees 39 Minutes 25 Seconds East 82.6 feet
thence South 31 Degrees 51 Minutes 03 Seconds East 82.7 feet
thence South 32 Degrees 09 Minutes 49 Seconds East 82.6 feet
thence South 31 Degrees 55 Minutes 30 Seconds East 83.2 feet
thence South 32 Degrees 02 Minutes 38 Seconds East 82.9 feet
thence South 32 Degrees 19 Minutes 57 Seconds East 81.6 feet
thence South 31 Degrees 58 Minutes 12 Seconds East 82.5 feet
thence South 31 Degrees 51 Minutes 03 Seconds East 82.7 feet
thence South 32 Degrees 15 Minutes 33 Seconds East 81.2 feet
thence South 31 Degrees 38 Minutes 43 Seconds East 51.1 feet
thence South 31 Degrees 09 Minutes 49 Seconds East 31.3 feet
thence South 31 Degrees 39 Minutes 25 Seconds East 82.6 feet
thence South 32 Degrees 02 Minutes 38 Seconds East 82.9 feet
thence South 31 Degrees 34 Minutes 24 Seconds East 84 feet
thence South 31 Degrees 39 Minutes 35 Seconds East 49.2 feet
thence South 32 Degrees 18 Minutes 29 Seconds East 34 feet
thence South 31 Degrees 27 Minutes 27 Seconds East 84.3 feet
thence South 32 Degrees 07 Minutes 01 Seconds East 83.4 feet
thence South 32 Degrees 23 Minutes 23 Seconds East 48.8 feet
thence South 32 Degrees 46 Minutes 26 Seconds East 34.2 feet
thence South 32 Degrees 02 Minutes 38 Seconds East 82.9 feet
thence South 31 Degrees 51 Minutes 03 Seconds East 82.7 feet
thence South 32 Degrees 27 Minutes 18 Seconds East 81.3 feet
thence South 32 Degrees 15 Minutes 33 Seconds East 81.2 feet
thence South 32 Degrees 03 Minutes 44 Seconds East 81 feet
thence South 31 Degrees 39 Minutes 58 Seconds East 80.7 feet
thence South 31 Degrees 39 Minutes 58 Seconds East 80.7 feet
thence South 31 Degrees 39 Minutes 58 Seconds East 80.7 feet
thence South 31 Degrees 51 Minutes 52 Seconds East 80.8 feet
thence South 32 Degrees 03 Minutes 44 Seconds East 81 feet
thence South 31 Degrees 51 Minutes 52 Seconds East 80.8 feet
thence South 32 Degrees 03 Minutes 44 Seconds East 81 feet
thence South 31 Degrees 50 Minutes 15 Seconds East 16.9 feet
thence South 31 Degrees 36 Minutes 36 Seconds East 65.6 feet
thence South 32 Degrees 27 Minutes 18 Seconds East 81.3 feet
thence South 31 Degrees 51 Minutes 02 Seconds East 82.7 feet
thence South 32 Degrees 27 Minutes 18 Seconds East 81.3 feet
thence South 31 Degrees 27 Minutes 43 Seconds East 82.4 feet

thence South 32 Degrees 15 Minutes 32 Seconds East 81.2 feet
thence South 31 Degrees 51 Minutes 52 Seconds East 80.8 feet
thence South 31 Degrees 39 Minutes 57 Seconds East 80.7 feet
thence South 31 Degrees 59 Minutes 12 Seconds East 80.5 feet
thence South 31 Degrees 57 Minutes 24 Seconds East 79.4 feet
thence South 32 Degrees 04 Minutes 53 Seconds East 79.1 feet
thence South 31 Degrees 52 Minutes 44 Seconds East 78.9 feet
thence South 32 Degrees 29 Minutes 01 Seconds East 79.4 feet
thence South 31 Degrees 28 Minutes 00 Seconds East 80.5 feet
thence South 32 Degrees 04 Minutes 53 Seconds East 79.1 feet
thence South 31 Degrees 40 Minutes 32 Seconds East 78.7 feet
thence South 31 Degrees 03 Minutes 55 Seconds East 80.1 feet
thence South 31 Degrees 40 Minutes 32 Seconds East 78.7 feet
thence South 31 Degrees 28 Minutes 17 Seconds East 78.6 feet
thence South 32 Degrees 30 Minutes 49 Seconds East 77.5 feet
thence South 31 Degrees 28 Minutes 17 Seconds East 78.6 feet
thence South 32 Degrees 04 Minutes 53 Seconds East 79.1 feet
thence South 32 Degrees 04 Minutes 53 Seconds East 79.1 feet
thence South 31 Degrees 27 Minutes 59 Seconds East 80.5 feet
thence South 32 Degrees 16 Minutes 58 Seconds East 79.3 feet
thence South 32 Degrees 04 Minutes 52 Seconds East 79.1 feet
thence South 32 Degrees 16 Minutes 58 Seconds East 79.3 feet
thence South 31 Degrees 51 Minutes 52 Seconds East 80.8 feet
thence South 31 Degrees 32 Minutes 42 Seconds East 80.9 feet
thence South 31 Degrees 47 Minutes 15 Seconds East 80.4 feet
thence South 31 Degrees 39 Minutes 57 Seconds East 80.7 feet
thence South 31 Degrees 51 Minutes 51 Seconds East 80.8 feet
thence South 31 Degrees 32 Minutes 42 Seconds East 80.9 feet
thence South 32 Degrees 24 Minutes 31 Seconds East 79 feet
thence South 31 Degrees 51 Minutes 51 Seconds East 80.8 feet
thence South 32 Degrees 16 Minutes 58 Seconds East 79.3 feet
thence South 31 Degrees 44 Minutes 35 Seconds East 81.1 feet
thence South 31 Degrees 47 Minutes 15 Seconds East 80.4 feet
thence South 32 Degrees 40 Minutes 59 Seconds East 79.6 feet
thence South 32 Degrees 03 Minutes 43 Seconds East 81 feet
thence South 31 Degrees 35 Minutes 15 Seconds East 80.2 feet
thence South 31 Degrees 57 Minutes 23 Seconds East 79.4 feet
thence South 31 Degrees 15 Minutes 58 Seconds East 80.3 feet
thence South 32 Degrees 04 Minutes 52 Seconds East 79.1 feet
thence South 31 Degrees 08 Minutes 36 Seconds East 78.7 feet
thence South 31 Degrees 48 Minutes 00 Seconds East 78.5 feet
thence South 31 Degrees 28 Minutes 16 Seconds East 78.6 feet
thence South 32 Degrees 18 Minutes 28 Seconds East 77.3 feet
thence South 31 Degrees 40 Minutes 31 Seconds East 78.7 feet
thence South 32 Degrees 18 Minutes 28 Seconds East 77.3 feet
thence South 32 Degrees 18 Minutes 28 Seconds East 77.3 feet
thence South 31 Degrees 40 Minutes 31 Seconds East 78.7 feet
thence South 32 Degrees 06 Minutes 05 Seconds East 77.2 feet
thence South 32 Degrees 10 Minutes 55 Seconds East 31.7 feet

thence South 31 Degrees 41 Minutes 33 Seconds East 45.3 feet
thence South 32 Degrees 32 Minutes 41 Seconds East 75.6 feet
thence South 32 Degrees 30 Minutes 48 Seconds East 77.5 feet
thence South 32 Degrees 57 Minutes 48 Seconds East 76 feet
thence South 31 Degrees 53 Minutes 38 Seconds East 77 feet
thence South 32 Degrees 18 Minutes 28 Seconds East 77.3 feet
thence South 31 Degrees 53 Minutes 38 Seconds East 77 feet
thence South 31 Degrees 53 Minutes 38 Seconds East 77 feet
thence South 32 Degrees 43 Minutes 04 Seconds East 77.7 feet
thence South 32 Degrees 06 Minutes 04 Seconds East 77.2 feet
thence South 31 Degrees 57 Minutes 23 Seconds East 79.4 feet
thence South 32 Degrees 13 Minutes 48 Seconds East 76.9 feet
thence South 32 Degrees 06 Minutes 04 Seconds East 77.2 feet
thence South 31 Degrees 40 Minutes 31 Seconds East 78.7 feet
thence South 32 Degrees 18 Minutes 28 Seconds East 77.3 feet
thence South 31 Degrees 48 Minutes 00 Seconds East 78.5 feet
thence South 31 Degrees 45 Minutes 16 Seconds East 79.2 feet
thence South 31 Degrees 45 Minutes 03 Seconds East 46.5 feet
thence South 31 Degrees 33 Minutes 58 Seconds East 32.2 feet
thence South 32 Degrees 04 Minutes 51 Seconds East 79.1 feet
thence South 32 Degrees 13 Minutes 48 Seconds East 76.9 feet
thence South 31 Degrees 33 Minutes 05 Seconds East 79 feet
thence South 31 Degrees 40 Minutes 31 Seconds East 78.7 feet
thence South 31 Degrees 40 Minutes 31 Seconds East 78.7 feet
thence South 31 Degrees 40 Minutes 31 Seconds East 78.7 feet
thence South 31 Degrees 40 Minutes 31 Seconds East 78.7 feet
thence South 32 Degrees 30 Minutes 47 Seconds East 77.5 feet
thence South 32 Degrees 18 Minutes 27 Seconds East 77.3 feet
thence South 31 Degrees 53 Minutes 37 Seconds East 77 feet
thence South 32 Degrees 06 Minutes 04 Seconds East 77.2 feet
thence South 32 Degrees 20 Minutes 02 Seconds East 75.4 feet
thence South 31 Degrees 54 Minutes 35 Seconds East 75.1 feet
thence South 31 Degrees 41 Minutes 46 Seconds East 74.9 feet
thence South 32 Degrees 08 Minutes 41 Seconds East 73.4 feet
thence South 31 Degrees 54 Minutes 35 Seconds East 75.1 feet
thence South 33 Degrees 07 Minutes 50 Seconds East 72.6 feet
thence South 32 Degrees 11 Minutes 52 Seconds East 72.6 feet
thence South 31 Degrees 34 Minutes 25 Seconds East 73.3 feet
thence South 31 Degrees 56 Minutes 39 Seconds East 71.3 feet
thence South 32 Degrees 11 Minutes 35 Seconds East 69.5 feet
thence South 31 Degrees 29 Minutes 58 Seconds East 69 feet
thence South 31 Degrees 44 Minutes 42 Seconds East 67.3 feet
thence South 30 Degrees 46 Minutes 55 Seconds East 66.6 feet
thence South 30 Degrees 32 Minutes 17 Seconds East 66.4 feet
thence South 32 Degrees 14 Minutes 49 Seconds East 65.7 feet
thence South 32 Degrees 14 Minutes 49 Seconds East 65.7 feet
thence South 32 Degrees 14 Minutes 49 Seconds East 65.7 feet
thence South 31 Degrees 44 Minutes 42 Seconds East 67.3 feet
thence South 31 Degrees 44 Minutes 42 Seconds East 67.3 feet

thence South 30 Degrees 39 Minutes 25 Seconds East 68.8 feet
thence South 32 Degrees 27 Minutes 16 Seconds East 67.8 feet
thence South 31 Degrees 52 Minutes 26 Seconds East 68.9 feet
thence South 32 Degrees 13 Minutes 09 Seconds East 67.6 feet
thence South 31 Degrees 43 Minutes 54 Seconds East 69.2 feet
thence South 32 Degrees 27 Minutes 16 Seconds East 67.8 feet
thence South 32 Degrees 13 Minutes 09 Seconds East 67.6 feet
thence South 31 Degrees 43 Minutes 54 Seconds East 69.2 feet
thence South 31 Degrees 57 Minutes 46 Seconds East 69.4 feet
thence South 31 Degrees 57 Minutes 46 Seconds East 69.4 feet
thence South 32 Degrees 25 Minutes 18 Seconds East 69.7 feet
thence South 32 Degrees 11 Minutes 34 Seconds East 69.5 feet
thence South 32 Degrees 11 Minutes 34 Seconds East 69.5 feet
thence South 31 Degrees 56 Minutes 39 Seconds East 71.3 feet
thence South 32 Degrees 20 Minutes 10 Seconds East 69.2 feet
thence South 31 Degrees 34 Minutes 55 Seconds East 71.4 feet
thence South 31 Degrees 56 Minutes 39 Seconds East 71.3 feet
thence South 32 Degrees 25 Minutes 18 Seconds East 69.7 feet
thence South 32 Degrees 38 Minutes 58 Seconds East 69.9 feet
thence South 31 Degrees 15 Minutes 57 Seconds East 70.8 feet
thence South 31 Degrees 29 Minutes 34 Seconds East 70.9 feet
thence South 31 Degrees 29 Minutes 34 Seconds East 70.9 feet
thence South 31 Degrees 21 Minutes 22 Seconds East 71.2 feet
thence South 31 Degrees 18 Minutes 38 Seconds East 71.9 feet
thence South 31 Degrees 48 Minutes 22 Seconds East 71.5 feet
thence South 32 Degrees 10 Minutes 05 Seconds East 71.4 feet
thence South 32 Degrees 23 Minutes 27 Seconds East 71.6 feet
thence South 31 Degrees 56 Minutes 38 Seconds East 71.3 feet
thence South 31 Degrees 02 Minutes 36 Seconds East 72.5 feet
thence South 31 Degrees 57 Minutes 46 Seconds East 69.4 feet
thence South 31 Degrees 15 Minutes 56 Seconds East 70.8 feet
thence South 32 Degrees 46 Minutes 23 Seconds East 68.4 feet
thence South 32 Degrees 14 Minutes 58 Seconds East 68.8 feet
thence South 31 Degrees 35 Minutes 25 Seconds East 69.5 feet
thence South 32 Degrees 27 Minutes 15 Seconds East 67.8 feet
thence South 31 Degrees 15 Minutes 56 Seconds East 68.8 feet
thence South 31 Degrees 44 Minutes 41 Seconds East 67.3 feet
thence South 32 Degrees 13 Minutes 08 Seconds East 67.6 feet
thence South 32 Degrees 13 Minutes 08 Seconds East 67.6 feet
thence South 32 Degrees 29 Minutes 19 Seconds East 65.9 feet
thence South 32 Degrees 29 Minutes 19 Seconds East 65.9 feet
thence South 31 Degrees 58 Minutes 57 Seconds East 67.4 feet
thence South 30 Degrees 47 Minutes 43 Seconds East 68.5 feet
thence South 31 Degrees 29 Minutes 57 Seconds East 69 feet
thence South 32 Degrees 13 Minutes 08 Seconds East 67.6 feet
thence South 32 Degrees 58 Minutes 08 Seconds East 66.2 feet
thence South 31 Degrees 30 Minutes 21 Seconds East 67.1 feet
thence South 30 Degrees 25 Minutes 13 Seconds East 68.6 feet
thence South 31 Degrees 47 Minutes 54 Seconds East 66.5 feet

thence South 31 Degrees 21 Minutes 31 Seconds East 69.3 feet
thence South 32 Degrees 13 Minutes 08 Seconds East 67.6 feet
thence South 31 Degrees 57 Minutes 45 Seconds East 69.4 feet
thence South 33 Degrees 12 Minutes 25 Seconds East 66.4 feet
thence South 31 Degrees 01 Minutes 51 Seconds East 68.7 feet
thence South 31 Degrees 44 Minutes 41 Seconds East 67.3 feet
thence South 32 Degrees 31 Minutes 50 Seconds East 17.8 feet
thence South 32 Degrees 28 Minutes 23 Seconds East 48 feet
thence South 31 Degrees 29 Minutes 56 Seconds East 69 feet
thence South 32 Degrees 13 Minutes 08 Seconds East 67.6 feet
thence South 31 Degrees 57 Minutes 45 Seconds East 69.4 feet
thence South 32 Degrees 25 Minutes 36 Seconds East 33.3 feet
thence South 32 Degrees 01 Minutes 01 Seconds East 34.3 feet
thence South 32 Degrees 11 Minutes 33 Seconds East 69.5 feet
thence South 32 Degrees 03 Minutes 01 Seconds East 69.8 feet
thence South 32 Degrees 47 Minutes 37 Seconds East 69.6 feet
thence South 31 Degrees 15 Minutes 56 Seconds East 70.8 feet
thence South 31 Degrees 43 Minutes 08 Seconds East 71.1 feet
thence South 31 Degrees 56 Minutes 38 Seconds East 71.3 feet
thence South 32 Degrees 10 Minutes 04 Seconds East 71.4 feet
thence South 31 Degrees 55 Minutes 34 Seconds East 73.2 feet
thence South 32 Degrees 08 Minutes 39 Seconds East 73.4 feet
thence South 31 Degrees 54 Minutes 33 Seconds East 75.1 feet
thence South 32 Degrees 03 Minutes 40 Seconds East 72.9 feet
thence South 31 Degrees 21 Minutes 05 Seconds East 75 feet
thence South 31 Degrees 54 Minutes 33 Seconds East 75.1 feet
thence South 31 Degrees 15 Minutes 56 Seconds East 74.6 feet
thence South 31 Degrees 15 Minutes 56 Seconds East 76.5 feet
thence South 31 Degrees 46 Minutes 43 Seconds East 75.4 feet
thence South 32 Degrees 02 Minutes 27 Seconds East 74.8 feet
thence South 31 Degrees 41 Minutes 06 Seconds East 76.8 feet
thence South 31 Degrees 03 Minutes 16 Seconds East 76.3 feet
thence South 31 Degrees 41 Minutes 05 Seconds East 76.8 feet
thence South 32 Degrees 06 Minutes 02 Seconds East 77.2 feet
thence South 32 Degrees 18 Minutes 25 Seconds East 77.3 feet
thence South 31 Degrees 52 Minutes 41 Seconds East 78.9 feet
thence South 31 Degrees 40 Minutes 29 Seconds East 78.7 feet
thence South 32 Degrees 04 Minutes 49 Seconds East 79.1 feet
thence South 31 Degrees 40 Minutes 29 Seconds East 78.7 feet
thence South 31 Degrees 52 Minutes 41 Seconds East 78.9 feet
thence South 32 Degrees 04 Minutes 49 Seconds East 79.1 feet
thence South 32 Degrees 04 Minutes 49 Seconds East 79.1 feet
thence South 32 Degrees 12 Minutes 21 Seconds East 78.8 feet
thence South 31 Degrees 33 Minutes 03 Seconds East 79 feet
thence South 32 Degrees 30 Minutes 45 Seconds East 77.5 feet
thence South 31 Degrees 52 Minutes 40 Seconds East 78.9 feet
thence South 32 Degrees 18 Minutes 25 Seconds East 77.3 feet
thence South 32 Degrees 06 Minutes 02 Seconds East 77.2 feet
thence South 31 Degrees 41 Minutes 05 Seconds East 76.8 feet

thence South 31 Degrees 41 Minutes 05 Seconds East 76.8 feet
thence South 31 Degrees 53 Minutes 35 Seconds East 77 feet
thence South 32 Degrees 01 Minutes 17 Seconds East 76.7 feet
thence South 31 Degrees 20 Minutes 49 Seconds East 78.9 feet
thence South 31 Degrees 53 Minutes 35 Seconds East 77 feet
thence South 32 Degrees 32 Minutes 38 Seconds East 75.6 feet
thence South 32 Degrees 06 Minutes 02 Seconds East 77.2 feet
thence South 32 Degrees 32 Minutes 38 Seconds East 75.6 feet
thence South 31 Degrees 53 Minutes 35 Seconds East 77 feet
thence South 32 Degrees 06 Minutes 02 Seconds East 77.2 feet
thence South 31 Degrees 53 Minutes 35 Seconds East 77 feet
thence South 31 Degrees 28 Minutes 32 Seconds East 76.7 feet
thence South 31 Degrees 48 Minutes 45 Seconds East 76.6 feet
thence South 31 Degrees 20 Minutes 56 Seconds East 76.9 feet
thence South 31 Degrees 28 Minutes 32 Seconds East 76.7 feet
thence South 32 Degrees 18 Minutes 25 Seconds East 77.3 feet
thence South 32 Degrees 06 Minutes 01 Seconds East 77.2 feet
thence South 32 Degrees 26 Minutes 10 Seconds East 77.1 feet
thence South 32 Degrees 10 Minutes 43 Seconds East 77.6 feet
thence South 32 Degrees 06 Minutes 01 Seconds East 77.2 feet
thence South 31 Degrees 41 Minutes 05 Seconds East 76.8 feet
thence South 32 Degrees 07 Minutes 18 Seconds East 75.3 feet
thence South 31 Degrees 36 Minutes 10 Seconds East 76.4 feet
thence South 31 Degrees 20 Minutes 56 Seconds East 76.9 feet
thence South 31 Degrees 54 Minutes 32 Seconds East 75.1 feet
thence South 31 Degrees 28 Minutes 31 Seconds East 76.7 feet
thence South 32 Degrees 20 Minutes 00 Seconds East 75.4 feet
thence South 32 Degrees 01 Minutes 16 Seconds East 76.7 feet
thence South 31 Degrees 45 Minutes 56 Seconds East 77.3 feet
thence South 32 Degrees 19 Minutes 59 Seconds East 75.4 feet
thence South 31 Degrees 41 Minutes 05 Seconds East 76.8 feet
thence South 31 Degrees 53 Minutes 34 Seconds East 77 feet
thence South 31 Degrees 28 Minutes 31 Seconds East 76.7 feet
thence South 32 Degrees 18 Minutes 24 Seconds East 77.3 feet
thence South 31 Degrees 53 Minutes 34 Seconds East 77 feet
thence South 32 Degrees 19 Minutes 59 Seconds East 75.4 feet
thence South 31 Degrees 53 Minutes 34 Seconds East 77 feet
thence South 31 Degrees 33 Minutes 28 Seconds East 77.1 feet
thence South 32 Degrees 01 Minutes 16 Seconds East 76.7 feet
thence South 32 Degrees 32 Minutes 38 Seconds East 75.6 feet
thence South 31 Degrees 41 Minutes 04 Seconds East 76.8 feet
thence South 32 Degrees 05 Minutes 06 Seconds East 62.9 feet
thence South 32 Degrees 18 Minutes 24 Seconds East 12.4 feet
thence South 32 Degrees 07 Minutes 17 Seconds East 75.3 feet
thence South 31 Degrees 49 Minutes 35 Seconds East 74.6 feet
thence South 31 Degrees 08 Minutes 09 Seconds East 74.9 feet
thence South 31 Degrees 55 Minutes 32 Seconds East 73.2 feet
thence South 31 Degrees 29 Minutes 47 Seconds East 41.8 feet
thence South 31 Degrees 35 Minutes 02 Seconds East 30.3 feet

thence South 32 Degrees 04 Minutes 15 Seconds East 76 feet
thence South 32 Degrees 08 Minutes 38 Seconds East 73.4 feet
thence South 32 Degrees 36 Minutes 43 Seconds East 71.8 feet
thence South 32 Degrees 23 Minutes 24 Seconds East 71.6 feet
thence South 31 Degrees 43 Minutes 06 Seconds East 71.1 feet
thence South 31 Degrees 29 Minutes 32 Seconds East 70.9 feet
thence South 32 Degrees 11 Minutes 31 Seconds East 69.5 feet
thence South 31 Degrees 02 Minutes 12 Seconds East 70.6 feet
thence South 31 Degrees 57 Minutes 43 Seconds East 69.4 feet
thence South 31 Degrees 02 Minutes 12 Seconds East 70.6 feet
thence South 32 Degrees 02 Minutes 59 Seconds East 69.8 feet
thence South 31 Degrees 15 Minutes 54 Seconds East 70.8 feet
thence South 32 Degrees 20 Minutes 07 Seconds East 69.3 feet
thence South 31 Degrees 56 Minutes 36 Seconds East 71.3 feet
thence South 32 Degrees 38 Minutes 55 Seconds East 69.9 feet
thence South 32 Degrees 10 Minutes 02 Seconds East 71.4 feet
thence South 32 Degrees 25 Minutes 15 Seconds East 69.7 feet
thence South 32 Degrees 11 Minutes 31 Seconds East 69.5 feet
thence South 31 Degrees 29 Minutes 32 Seconds East 70.9 feet
thence South 32 Degrees 11 Minutes 31 Seconds East 69.5 feet
thence South 31 Degrees 43 Minutes 06 Seconds East 71.1 feet
thence South 31 Degrees 51 Minutes 24 Seconds East 70.8 feet
thence South 31 Degrees 56 Minutes 36 Seconds East 71.3 feet
thence South 31 Degrees 34 Minutes 52 Seconds East 71.4 feet
thence South 32 Degrees 23 Minutes 24 Seconds East 71.6 feet
thence South 31 Degrees 42 Minutes 23 Seconds East 73 feet
thence South 31 Degrees 55 Minutes 32 Seconds East 73.2 feet
thence South 31 Degrees 55 Minutes 32 Seconds East 73.2 feet
thence South 31 Degrees 33 Minutes 54 Seconds East 75.2 feet
thence South 32 Degrees 51 Minutes 04 Seconds East 73.1 feet
thence South 31 Degrees 20 Minutes 55 Seconds East 76.9 feet
thence South 32 Degrees 19 Minutes 59 Seconds East 75.4 feet
thence South 32 Degrees 34 Minutes 36 Seconds East 73.7 feet
thence South 32 Degrees 12 Minutes 15 Seconds East 58.3 feet
thence South 31 Degrees 54 Minutes 31 Seconds East 15 feet
thence South 31 Degrees 47 Minutes 29 Seconds East 73.5 feet
thence South 32 Degrees 42 Minutes 48 Seconds East 73.4 feet
thence South 31 Degrees 55 Minutes 32 Seconds East 73.2 feet
thence South 31 Degrees 55 Minutes 32 Seconds East 73.2 feet
thence South 31 Degrees 56 Minutes 35 Seconds East 71.3 feet
thence South 32 Degrees 08 Minutes 37 Seconds East 73.4 feet
thence South 32 Degrees 10 Minutes 01 Seconds East 71.4 feet
thence South 32 Degrees 46 Minutes 20 Seconds East 17.1 feet
thence South 32 Degrees 16 Minutes 12 Seconds East 54.5 feet
thence South 31 Degrees 24 Minutes 07 Seconds East 70.5 feet
thence South 32 Degrees 02 Minutes 59 Seconds East 69.8 feet
thence South 32 Degrees 11 Minutes 31 Seconds East 69.5 feet
thence South 31 Degrees 43 Minutes 50 Seconds East 69.2 feet
thence South 31 Degrees 29 Minutes 54 Seconds East 69 feet

thence South 31 Degrees 43 Minutes 50 Seconds East 69.2 feet
thence South 31 Degrees 43 Minutes 50 Seconds East 69.2 feet
thence South 30 Degrees 48 Minutes 26 Seconds East 70.4 feet
thence South 31 Degrees 43 Minutes 50 Seconds East 69.2 feet
thence South 31 Degrees 29 Minutes 54 Seconds East 69 feet
thence South 31 Degrees 35 Minutes 22 Seconds East 69.5 feet
thence South 31 Degrees 43 Minutes 05 Seconds East 71.1 feet
thence South 31 Degrees 52 Minutes 22 Seconds East 68.9 feet
thence South 32 Degrees 11 Minutes 30 Seconds East 69.5 feet
thence South 31 Degrees 43 Minutes 05 Seconds East 71.1 feet
thence South 31 Degrees 56 Minutes 35 Seconds East 71.3 feet
thence South 31 Degrees 42 Minutes 22 Seconds East 73 feet
thence South 31 Degrees 42 Minutes 22 Seconds East 73 feet
thence South 32 Degrees 10 Minutes 01 Seconds East 71.4 feet
thence South 32 Degrees 10 Minutes 01 Seconds East 71.4 feet
thence South 32 Degrees 18 Minutes 23 Seconds East 71.2 feet
thence South 32 Degrees 30 Minutes 18 Seconds East 70.2 feet
thence South 32 Degrees 10 Minutes 01 Seconds East 71.4 feet
thence South 31 Degrees 56 Minutes 35 Seconds East 71.3 feet
thence South 31 Degrees 57 Minutes 42 Seconds East 69.4 feet
thence South 31 Degrees 29 Minutes 31 Seconds East 70.9 feet
thence South 32 Degrees 11 Minutes 30 Seconds East 69.5 feet
thence South 32 Degrees 25 Minutes 14 Seconds East 69.7 feet
thence South 31 Degrees 29 Minutes 31 Seconds East 70.9 feet
thence South 31 Degrees 43 Minutes 50 Seconds East 69.2 feet
thence South 32 Degrees 06 Minutes 16 Seconds East 69.1 feet
thence South 31 Degrees 49 Minutes 12 Seconds East 69.6 feet
thence South 31 Degrees 15 Minutes 53 Seconds East 70.8 feet
thence South 31 Degrees 43 Minutes 50 Seconds East 69.2 feet
thence South 32 Degrees 11 Minutes 30 Seconds East 69.5 feet
thence South 31 Degrees 02 Minutes 11 Seconds East 70.6 feet
thence South 31 Degrees 27 Minutes 37 Seconds East 16.5 feet
thence South 31 Degrees 12 Minutes 19 Seconds East 54.3 feet
thence South 31 Degrees 29 Minutes 31 Seconds East 70.9 feet
thence South 31 Degrees 07 Minutes 56 Seconds East 73 feet
thence South 32 Degrees 10 Minutes 01 Seconds East 71.4 feet
thence South 32 Degrees 31 Minutes 47 Seconds East 71.3 feet
thence South 31 Degrees 42 Minutes 22 Seconds East 73 feet
thence South 31 Degrees 56 Minutes 34 Seconds East 71.3 feet
thence South 32 Degrees 25 Minutes 14 Seconds East 69.7 feet
thence South 33 Degrees 09 Minutes 06 Seconds East 68.3 feet
thence South 33 Degrees 26 Minutes 35 Seconds East 66.6 feet
thence South 35 Degrees 09 Minutes 47 Seconds East 35.6 feet
thence South 34 Degrees 54 Minutes 43 Seconds East 28.3 feet
thence South 37 Degrees 44 Minutes 08 Seconds East 59.9 feet
thence South 40 Degrees 43 Minutes 37 Seconds East 58.2 feet
thence South 44 Degrees 04 Minutes 55 Seconds East 54.5 feet
thence South 45 Degrees 03 Minutes 02 Seconds East 53.1 feet
thence South 49 Degrees 02 Minutes 38 Seconds East 49.7 feet

thence South 49 Degrees 59 Minutes 45 Seconds East 48.2 feet
thence South 54 Degrees 01 Minutes 27 Seconds East 44.3 feet
thence South 55 Degrees 01 Minutes 11 Seconds East 42.6 feet
thence South 57 Degrees 16 Minutes 37 Seconds East 39.1 feet
thence South 57 Degrees 45 Minutes 03 Seconds East 36.6 feet
thence South 57 Degrees 05 Minutes 08 Seconds East 32.9 feet
thence South 62 Degrees 11 Minutes 15 Seconds East 27.1 feet
thence South 60 Degrees 33 Minutes 21 Seconds East 23.8 feet
thence South 64 Degrees 11 Minutes 13 Seconds East 18.6 feet
thence South 65 Degrees 21 Minutes 25 Seconds East 15.6 feet
thence South 63 Degrees 44 Minutes 09 Seconds East 11 feet
thence South 54 Degrees 45 Minutes 47 Seconds East 8.5 feet
thence South 44 Degrees 38 Minutes 32 Seconds East 60.5 feet more or less to **the ending point at:** 39 degrees 17 minutes 33.41 seconds North Latitude and -113 degrees 45 minutes 48.03 seconds West Longitude, which can be converted to mapping accuracy State Plane Utah Central Zone NAD 83 feet coordinates of X = 999,922.4 feet and Y = 6,919,175.7 feet.