00578830
B: 1146 P: 1186 Fee $0.00
Patsy Cutler, Iron County Recorder Page 1 of 9
10/01/2008 11:21:21 AM By STATE OF UTAH/ATTORNEY GENER

Supplement Acknowledgment and Notice of Acknowledgment of Acceptance of R.S. 2477 Right-of-Way Grant

THE STATE OF UTAH

TO ALL WHOM THESE PRESENTS SHALL COME, Greeting:

This Supplement to Acknowledgment and Notice of Acknowledgment and the Affidavits attached hereto as Exhibit "A" supplement and support the Acknowledgment and Notice of Acknowledgment, previously made under Utah Code Sections 72-5-309 through 310 inclusive, as it pertains to the highway located in Iron County known as GOLD SPRINGS WEST SPUR ROAD; County Road Number: 20A; State Geographic Information Database (SGID) Road Identification Number: RD119910.

This document supplements and supports the information contained in the document recorded on 2/14/08 as Doc # 00457533, Book 1122, Page 61 in the office of the County Recorder, Iron County, Utah. The Beginning and Ending Points and Township, Range, and Section References for this road are attached hereto as Exhibit "B".

In Witness Whereof, I, John Harja, the official designee of the Governor of the State of Utah, in conformity to the laws of the State (Utah Code Sections 72-5-308 through 310 inclusive), have caused this Supplement to Amended Acknowledgment and Amended Notice of Acknowledgment to be made.

Signed by my hand in Salt Lake City, Utah, the 24th day of September, 2008.

By the Governor's Designee

John Harja

CERTIFICATION

State of Utah)
: ss
County of Salt Lake)

I hereby certify that the signer of the foregoing document, John Harja, is personally known by me, has made a voluntary signature and taken an oath stating that he is the official designee of the Governor of the State of Utah and is authorized to sign this document on the Governor's behalf pursuant to Utah Code Section 72-5-309. He further vouched that, based upon information and belief, the facts alleged therein are true.

Dated this 24th day of September, 200___.

Notary Public
DEBORAH MONTGOMERY
5110 State Office Bldg, PO Box 142477
Salt Lake City, Utah 84114
My Commission Expires
April 24, 2012
State of Utah

Deborah Montgomery
Notary Public

Exhibit A

00578830
B: 1146 P: 1187 Fee $0.00
Patsy Cutler, Iron County Recorder Page 2 of 9
10/01/2008 11:21:21 AM By STATE OF UTAH/ATTORNEY GENER

AFFIDAVIT OF LYNN FIACK

GOLD SPRINGS WEST SPUR ROAD

IRON COUNTY, UTAH

ROAD NUMBER 20A

State of Utah)
: ss.
County of Iron)

LYNN FIACK, being first duly sworn, deposes and states as follows:

1. I am an adult competent to testify about the matters set forth below based upon my personal knowledge. I currently reside in Iron County, Utah. I have lived in Iron County since 1942. I was an employee of the Iron County Road Department from 1963 to 1987 and served as the Road Foreman from 1974 to 1987. I participated in the maintenance of the above referenced road during that time.

2. I have traveled and am familiar with a road in Iron County known as Gold Springs West Spur Road. I am also familiar with the land the road traverses. When I first used and observed the road in the early 1960s, it followed the same route as in 2002 when I last observed it. Attached is a Iron County map showing Gold Springs West Spur Road. To the best of my knowledge and based upon my use of and familiarity with this road and the land it traverses, the location and route of the road are correctly illustrated on the attached map.

3. I am informed that the County also identifies this road according to the road number listed above.

4. I have observed that the road has been open to the public for all to use, to come and go as they pleased, since at least as early as the early 1960s and continuing through 1976 to 2002. Throughout this time period I have observed travel on the road by means of pickup trucks, cars, road maintenance vehicles and trucks. Throughout this time period, the road has been used weekly.

00578830
B: 1146 P: 1188 Fee $0.00
Patsy Cutler, Iron County Recorder
10/01/2008 11:21:21 AM By STATE OF UTAH/ATTORNEY GENER

5. Throughout the time period from the early 1960s to 2002, I have used the road myself for road maintenance and travel in and through the area.

6. Throughout the time period described in the previous paragraph, I have observed vehicles from the general public using the road at various times for livestock operations and traveling in and through the area.

7. It is also the reputation in the community that this road has been open to the public for all to use, to come and go as they pleased, since at least as early as the early 1900s and continuing through 1976 to the present, for the uses described in the previous paragraphs.

8. Prior to 1976, I observed maintenance and construction activities on the road.

DATED this 20 day of December, 2006.

Lynn Fiack

LYNN FIACK

SUBSCRIBED AND SWORN to before me this 20th day of December, 2006.

Notary Public
GLORIA SCHRADER
5110 State Office Bldg.
Salt Lake City, UT 84114-2477
My Commission Expires
October 10, 2008
State of Utah

Gloria Schrader

NOTARY PUBLIC

00578830
B: 1146 P: 1189 Fee $0.00
Patsy Cutler, Iron County Recorder Page 4 of 9
10/01/2008 11:21:21 AM By STATE OF UTAH/ATTORNEY GENER

GOLD SPRINGS WEST SPUR ICO-020A

23

T34S R20W

00578830
B: 1146 P: 1190 Fee $0.00
Patsy Cutler, Iron County Recorder Page 5 of 9
10/01/2008 11:21:21 AM By STATE OF UTAH/ATTORNEY GENER

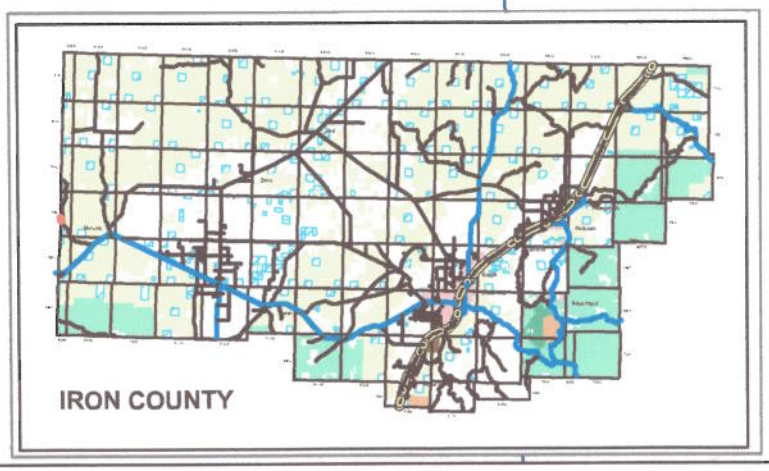

GOLD SPRINGS WEST SPUR ICO-020A

MAP PROJECTION INFORMATION

PROJECTION: UTM NAD 1983 METERS
ZONE: ZONE 12N

SECTION NUMBERING SYSTEM

SUBDIVISIONS ARE MAINTAINED BY IRON COUNTY AND WERE LAST UPDATED ON FEBRUARY 25, 2006

- GOLD SPRINGS WEST SPUR
- RAILROAD
- LOCAL ROAD/TRAIL
- PAVED ROAD
- GRAVEL ROAD
- DIRT ROAD
- INTERSTATE 15
- STATE HIGHWAY
- TOWNSHIPS
- WATER BODIES
- BLM
- FOREST
- PARKS
- PRIVATE
- STATE
- WILDERNESS

Iron County cannot be held responsible for the data shown on this map. Any corrections should be directed to the Iron County Information Systems Department and/or the GIS Lab. 435-477-8371 or gislab@ironco.org

IRON COUNTY GIS

AFFIDAVIT OF NEIL JAMIESON FORSYTH

GOLD SPRINGS WEST SPUR ROAD

IRON COUNTY, UTAH

ROAD NUMBER 20A

State of Utah)
: ss.
County of Iron)

NEIL JAMIESON FORSYTH, being first duly sworn, deposes and states as follows:

1. I am an adult competent to testify about the matters set forth below based upon my personal knowledge. I currently reside in Iron County, Utah. I have lived in Iron County since 1954. I am an employee of the Iron County Road Department and have been since August of 1974. I have been the Road Foreman since July of 1987. I have participated in the maintenance of the above referenced road throughout the time period of my employment.

2. I have traveled and am familiar with a road in Iron County known as Gold Springs West Spur Road. I am also familiar with the land the road traverses. When I first used and observed the road in the early 1970s, it followed the same route as in 2006 when I last observed it. Attached is a Iron County map showing Gold Springs West Spur Road. To the best of my knowledge and based upon my use of and familiarity with this road and the land it traverses, the location and route of the road are correctly illustrated on the attached map.

3. I am informed that the County also identifies this road according to the road number listed above.

4. I have observed that the road has been open to the public for all to use, to come and go as they pleased, since at least as early as the early 1970s and continuing through 1976 to the present. Throughout this time period I have observed travel on the road by means of pickup trucks and road maintenance vehicles. Throughout this time period, the road has been used weekly.

00578830
B: 1146 P: 1191 Fee $0.00
Patsy Cutler, Iron County Recorder Page 6 of 9
10/01/2008 11:21:21 AM By STATE OF UTAH/ATTORNEY GENER

5. Throughout the time period from the early 1970s to the present, I have used the road myself for hunting and road maintenance.

6. Throughout the time period described in the previous paragraph, I have observed other vehicles from the general public using the road at various times for the uses described in the previous paragraph, plus livestock operations, mining, prospecting for minerals, farming, wood gathering, recreation, government access and traveling in and through the area.

7. It is also the reputation in the community that this road has been open o the public for all to use, to come and go as they pleased, since at least as early as the early 1950s and continuing through 1976 to the present, for the uses described in the previous paragraphs.

8. Prior to 1976, I observed maintenance and construction activities on the road.

DATED this 20th day of December, 2006.

NEIL JAMIESON FORSYTH

SUBSCRIBED AND SWORN to before me this 20th day of December, 2006.

Notary Public
GLORIA SCHRADER
5110 State Office Bldg.
Salt Lake City, UT 84114-2477
My Commission Expires
October 10, 2008
State of Utah

NOTARY PUBLIC

00578830
B: 1146 P: 1192 Fee $0.00
Patsy Cutler, Iron County Recorder Page 7 of 9
10/01/2008 11:21:21 AM By STATE OF UTAH/ATTORNEY GENER

GOLD SPRINGS WEST SPUR ICO-020A

23

T34S R20W

00578830
B: 1146 P: 1193 Fee $0.00
Patsy Cutler, Iron County Recorder Page 8 of 9
10/01/2008 11:21:21 AM By STATE OF UTAH/ATTORNEY GENER

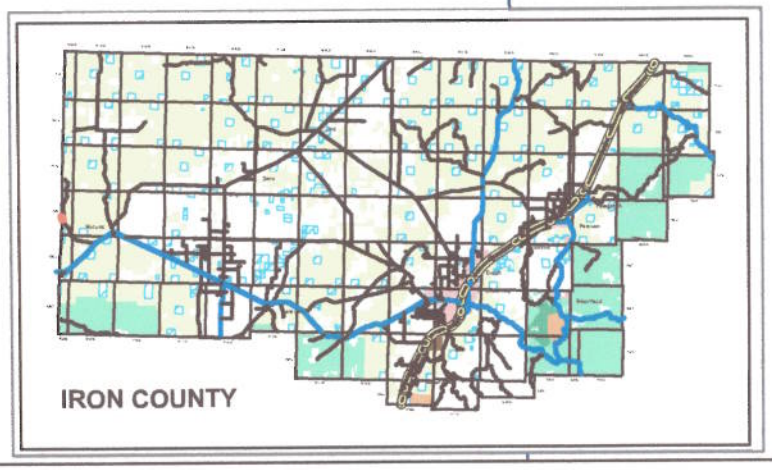

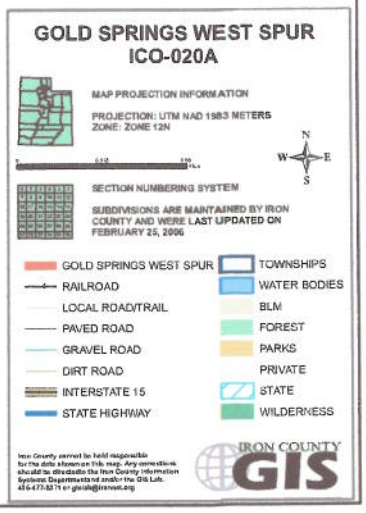

Exhibit B

Beginning & Ending Points and Township, Range, and Section References For:

Popular Name: GOLD SPRINGS WEST SPUR ROAD
County: Iron
County Road Number: 20A
State Geographic Information Database (SGID) Road Identification Number: RD119910.
Total Road Length: 0.53 miles more or less.

Beginning at a point on the road centerline located at 37 degrees 49 minutes 23.27 seconds North Latitude and -114 degrees 02 minutes 43.34 seconds West Longitude, which can be converted to mapping accuracy State Plane Utah South Zone NAD 83 feet coordinates of X = 905,301.2 feet and Y = 10,273,595.1 feet based on the US Survey Foot conversion.

Ending at a point on the road centerline located at 37 degrees 49 minutes 48.01 seconds North Latitude and -114 degrees 02 minutes 58.48 seconds West Longitude, which can be converted to mapping accuracy State Plane Utah South Zone NAD 83 feet coordinates of X = 904,154.7 feet and Y = 10,276,130.0 feet based on the US Survey Foot conversion.

This road may traverse:

Township 34 South Range 20 West, Section(s) 23,26, Salt Lake Base & Meridian

00578830
B: 1146 P: 1194 Fee $0.00
Patsy Cutler, Iron County Recorder Page 9 of 9
10/01/2008 11:21:21 AM By STATE OF UTAH/ATTORNEY GENER