Ent 255697 Bk 1030 Pg 1141
Date 19-Nov-2007 10:09AM Fee $0.00
LuAnn Adams - Filed By la
Box Elder Co., UT
For GOVERNOR FOR THE STATE OF UTAH

Amended Acknowledgment and Amended Notice of Acknowledgment of Acceptance of R.S. 2477 Right-of-Way Grant

THE STATE OF UTAH

TO ALL WHOM THESE PRESENTS SHALL COME, Greeting:

Know ye, This is an Amended Acknowledgment and Amended Notice of Acknowledgment made under Utah Code Sections 72-5-309 through 310 inclusive, that the grant of the United States of America of "the right of way for the construction of highways over public lands, not reserved for public uses" under United States Revised Statutes 2477 (43 U.S.C. Section 932 (repealed October 21, 1976, with proviso recognizing the validity of rights-of-way already established)) was accepted for and on behalf of the State of Utah and its political subdivision Box Elder County as it pertains to the highway located in Box Elder County known as Old Railroad Grade Road; County Road Number: 88; State Geographic Information Database (SGID) Road Identification Number: RD020153. Total road length is 27.53 miles more or less.

This Amended Acknowledgment and Amended Notice of Acknowledgment supersedes the information contained in the Acknowledgment recorded at Ent 238536, Bk 988, Beg Pg 797.

The reason for this Amended Acknowledgment and Amended Notice of Acknowledgment includes, but is not limited to, the fact that the road was constructed, mechanically, or by continuous use as a public highway for a period of at least ten years, over public lands not reserved for public uses, prior to the earlier of (a) the October 21, 1976 repeal of R.S. 2477 or (b) the date the servient estate was reserved for public uses.

This Amended Acknowledgment and Amended Notice of Acknowledgment applies only to the segments of the road that traverse land owned by the Bureau of Land Management, United States Department of the Interior, and does not apply to segments of the road that traverse land owned by any other person or entity. The State of Utah and its political subdivisions reserve the right to make further acknowledgments and notices of acknowledgment with regard to road segments that traverse land owned by other entities, including the United States of America, through one or more of its agencies.

A printed copy of a map showing the location of the road in said county is appended hereto as "Attachment 1," a printed copy of representative photos of the road is appended hereto as "Attachment 2," a printed copy of a description of the beginning and ending points of the entire road together with a list of Townships, Ranges and Sections that may be traversed by the road in said county is appended hereto as "Attachment 3," and a printed copy of the Road Centerline Description Cover Page(s) is appended hereto as "Attachment 4." The Appendices listed in "Attachment 4" that contain the actual road centerline descriptions are incorporated herein by reference.

A printed copy of this Amended Acknowledgment and Amended Notice of Acknowledgment, together with its Attachments and Appendices, may be viewed and/or obtained at the office of the Utah State Archives.

An electronic copy of this Amended Acknowledgment and Amended Notice of Acknowledgment, together with its Attachments and Appendices, may be viewed and/or downloaded as read-only PDF (Portable Document Format) files via the Internet at http://recorded2477roads.utah.gov.

The owner of the servient estate in the land underlying the road-segments subject to this Amended Acknowledgment and Amended Notice is believed to be the United States of America through one or more of its agencies. Any of such agencies or any other person with a servient ownership claim or a competing dominant estate right-of-way ownership claim, may file a petition in the State District Court for Salt Lake County for a decision regarding the correctness of this Amended Acknowledgment. A claimant shall file a petition within sixty (60) days after receipt of this Notice.

In Witness Whereof, I, John Harja, the official designee of the Governor of the State of Utah, in conformity to the laws of the State (Utah Code Sections 72-5-308 through 310 inclusive), have caused this Amended Acknowledgment and Amend Notice of Acknowledgment to be made.

Signed by my hand in Salt Lake City, Utah, the 15th day of November, 2007.

By the Governor's Designee

John Harja

CERTIFICATION

State of Utah)
: ss
County of Salt Lake)

I hereby certify that the signer of the foregoing document, John Harja, is personally known by me, has made a voluntary signature and taken an oath stating that he is the official designee of the Governor of the State of Utah and is authorized to sign this document on the Governor's behalf pursuant to Utah Code Section 72-5-309. He further vouched that, based upon information and belief, the facts alleged therein are true.

Dated this 15th day of November, 2007.

NOTARY PUBLIC
PAMELA Z. BLACKHAM
5110 State Office Bldg
Salt Lake City, Utah 84114
COMMISSION EXPIRES
May 3, 2011
STATE OF UTAH

Pamela Z. Blackham
Notary Public

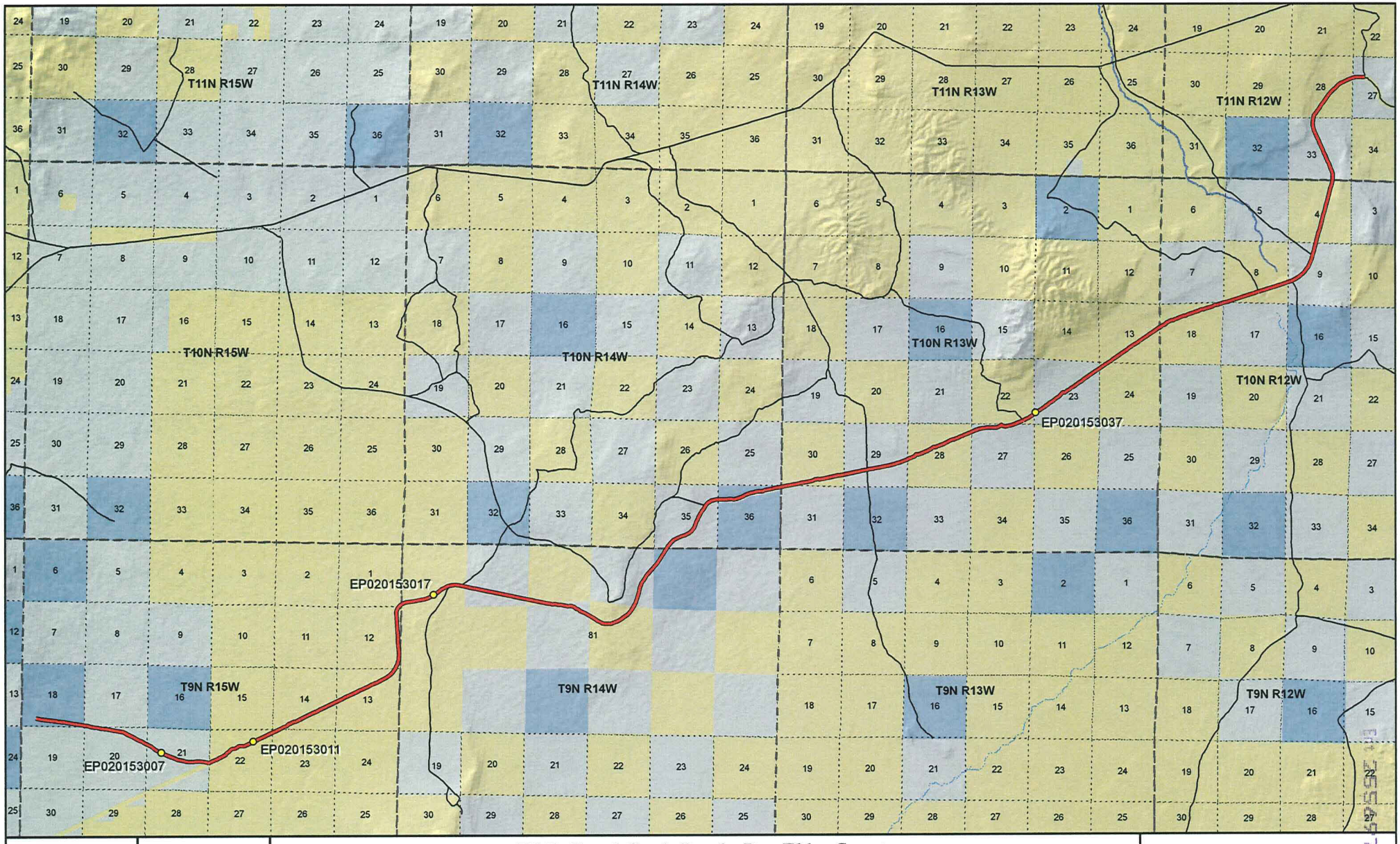

1:133,673
1 inch equals 2.1 miles

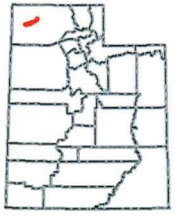

Old Railroad Grade Road - Box Elder County
SGID RD_ID RD020153

Land Ownership Categories

- BLM
- Private
- SITLA, State Trust Land
- USFS, National Forest
- State Parks and Recreation
- Tribal, Indian Reservation
- NPS, National Park
- Wilderness
- UDWR Wildlife Reserve
- DOD, Military
- State Sovereign Land
- National Recreation Area
- USFWS, Natl. Wildlife Refuge

Transportation Network

- Old Railroad Grade Road
- Other Roads
- Title V: Issued Or Under Consideration By BLM Or County
- Photo Event Point
- Section = 1 Mile

Map prepared by the State of Utah
Automated Geographic Reference Center
Room 5130 State Office Building
Salt Lake City, Utah 84114
Nov 09, 2006

Ent 255697 Bk 1030 Pg 1144

EP020153007

EP020153011



EP020153017

EP020153037

EP000000000

EP000000000

Old Railroad Grade Road - Box Elder County
SGID RD_ID RD020153

Map prepared by the State of Utah
Automated Geographic Reference Center
Room 5130 State Office Building
Salt Lake City, Utah 84114
November 9, 2006

Attachment 3

Beginning & Ending Points and Township, Range, and Section References For:

Popular Name: Old Railroad Grade Road
County: Box Elder
County Road Number: 88
State Geographic Information Database (SGID) Road Identification Number: RD020153.
Total Road Length: 27.53 miles more or less.

Beginning at a point on the road centerline located at 41 degrees 29 minutes 47.82 seconds North Latitude and -113 degrees 36 minutes 43.14 seconds West Longitude, which can be converted to mapping accuracy State Plane Utah North Zone NAD 83 feet coordinates of X = 1,061,912.6 feet and Y = 3,711,695.7 feet based on the US Survey Foot conversion.

Ending at a point on the road centerline located at 41 degrees 39 minutes 10.76 seconds North Latitude and -113 degrees 12 minutes 33.84 seconds West Longitude, which can be converted to mapping accuracy State Plane Utah North Zone NAD 83 feet coordinates of X = 1,173,291.3 feet and Y = 3,766,237.3 feet based on the US Survey Foot conversion.

This road may traverse:

Township 10 North Range 12 West, Section(s) 4,7,8,9,17,18, Salt Lake Base & Meridian
Township 10 North Range 13 West, Section(s) 13,22,23,24,27,28,29,30,31, Salt Lake Base & Meridian
Township 10 North Range 14 West, Section(s) 35,36, Salt Lake Base & Meridian
Township 11 North Range 12 West, Section(s) 27,28,33, Salt Lake Base & Meridian
Township 9 North Range 14 West, Section(s) 2,3,4,5,6,7,10,9, Salt Lake Base & Meridian
Township 9 North Range 15 West, Section(s) 1,12,13,14,17,18,20,21,22,23, Salt Lake Base & Meridian
See Attachment 1 above for a cartographic depiction of the course of this road.

Attachment 4
Road Centerline Description Cover Page(s)

Popular Name: Old Railroad Grade Road
County: Box Elder
County Road Number: 88
State Geographic Information Database (SGID) Road Identification Number: RD020153.
Total Road Length: 27.53 miles more or less.

Centerline Descriptions Of Road-Segments That Cross Over Federally Owned Land, Derived From Global Positioning System Data And Cross-checked against USGS Digital Orthophoto Quadrangles Compiled By The Utah Automated Geographic Reference Center And Entered Into The State Geographic Information Database (SGID).

Road-Segments Listed by SGID Road Identification Number (RD_ID)	**Road-Segment Numbers**	**Believed Ownership Of Servient Estate**	**Approximate Segment Length**	**See Attached Appendix**
RD020153	**001**	**ST**	**0.78 Miles**	**(not shown)**
RD020153	**002**	**PVT**	**2.06 Miles**	**(not shown)**
RD020153	**003**	**BLM**	**24.7 Miles**	**A**
		Total Road Length	**27.53**	———

*** Indicates that a Title V permit will be requested, is in process, or has been issued.**
† Indicates that road-segments crossing Forest Service land are under consideration by the state and county as of the date of this Amended Acknowledgment and Amended Notice of Acknowledgment.

Appendix A to Attachment 4

Popular Name: Old Railroad Grade Road
County: Box Elder
County Road Number: 88
State Geographic Information Database (SGID) Road Identification Number: RD020153.
Road-Segment Number: 003
Road-Segment Length: 24.7 miles more or less.
Believed owner of the land underlying this road-segment is: Bureau of Land Management.

The following description is based upon the geographic coordinate system using the NAD83 Datum. The source is GPS mapping grade data as indicated in the metadata and/or the transportation data model of the State of Utah Geographic Information Database (SGID).

The road-segment itself is the monument that is identified by its physical presence on the land. The location of said physical presence is closely approximated by mapping grade Global Positioning System (GPS) data. Said data are checked against the corresponding gray-scale 1-meter Digital Orthophoto Quadrangles published by the United States Geological Survey (USGS) to verify a reasonable degree of accuracy. In circumstances where accurate satellite signal acquisition is not possible, such as deep, narrow canyons or under a canopy of dense foliage, or where very sharp curves in the road make accuracy questionable, such portions of the road were digitized from the corresponding gray-scale 1-meter Digital Orthophoto Quadrangles published by the United States Geological Survey (USGS).

This road-segment may traverse:
Township 10 North Range 12 West, Section(s) 4,8,9,17,18, Salt Lake Base & Meridian
Township 10 North Range 13 West, Section(s) 13,22,23,24,27,28,29,30,31, Salt Lake Base & Meridian
Township 10 North Range 14 West, Section(s) 35,36, Salt Lake Base & Meridian
Township 11 North Range 12 West, Section(s) 27,28,33, Salt Lake Base & Meridian
Township 9 North Range 14 West, Section(s) 2,3,4,5,6,7,10,9, Salt Lake Base & Meridian
Township 9 North Range 15 West, Section(s) 1,12,13,14,21,22,23, Salt Lake Base & Meridian

The following description closely approximates the location of the centerline of the physical monument (Old Railroad Grade Road)-- Segment 003 based on mapping grade Global Positioning System (GPS) data as defined above:

Beginning at a point on the road center line located at 41 degrees 29 minutes 15.19 seconds North Latitude and -113 degrees 33 minutes 34.51 seconds West Longitude, which can be converted to mapping accuracy State Plane Utah North Zone NAD 83 feet coordinates of X = 1,076,183.9 feet and Y = 3,708,049.6 feet; thence the following courses along the said road center line:

thence South 80 Degrees 46 Minutes 01 Seconds East 14.8 feet
thence South 78 Degrees 04 Minutes 24 Seconds East 169.9 feet
thence South 72 Degrees 16 Minutes 40 Seconds East 111.1 feet
thence North 75 Degrees 27 Minutes 17 Seconds East 15.7 feet
thence North 75 Degrees 27 Minutes 18 Seconds East 11 feet

thence North 65 Degrees 13 Minutes 04 Seconds East 27.7 feet
thence North 63 Degrees 03 Minutes 23 Seconds East 208.7 feet
thence North 64 Degrees 26 Minutes 00 Seconds East 257.8 feet
thence North 63 Degrees 29 Minutes 54 Seconds East 167.4 feet
thence North 64 Degrees 13 Minutes 54 Seconds East 362.8 feet
thence North 64 Degrees 46 Minutes 10 Seconds East 190.9 feet
thence North 64 Degrees 03 Minutes 08 Seconds East 193.5 feet
thence North 62 Degrees 58 Minutes 53 Seconds East 146.1 feet
thence North 24 Degrees 53 Minutes 40 Seconds East 157.7 feet
thence North 55 Degrees 07 Minutes 37 Seconds East 185.2 feet
thence North 47 Degrees 39 Minutes 17 Seconds East 71.1 feet
thence North 28 Degrees 28 Minutes 20 Seconds East 89.8 feet
thence North 51 Degrees 03 Minutes 38 Seconds East 99.9 feet
thence North 56 Degrees 45 Minutes 53 Seconds East 111.7 feet
thence North 84 Degrees 14 Minutes 18 Seconds East 104.1 feet
thence North 74 Degrees 34 Minutes 51 Seconds East 113.5 feet
thence North 73 Degrees 16 Minutes 19 Seconds East 110.4 feet
thence North 69 Degrees 31 Minutes 49 Seconds East 119.1 feet
thence North 57 Degrees 24 Minutes 47 Seconds East 122.9 feet
thence North 51 Degrees 12 Minutes 15 Seconds East 116 feet
thence North 86 Degrees 05 Minutes 47 Seconds East 105.5 feet
thence North 89 Degrees 20 Minutes 28 Seconds East 293.3 feet
thence North 78 Degrees 03 Minutes 00 Seconds East 122.2 feet
thence North 64 Degrees 02 Minutes 17 Seconds East 1035.4 feet
thence North 64 Degrees 53 Minutes 11 Seconds East 187.9 feet
thence North 63 Degrees 55 Minutes 56 Seconds East 714 feet
thence North 64 Degrees 25 Minutes 02 Seconds East 534.6 feet
thence North 63 Degrees 55 Minutes 01 Seconds East 33.1 feet
thence North 63 Degrees 54 Minutes 59 Seconds East 325.6 feet
thence North 64 Degrees 29 Minutes 07 Seconds East 286.9 feet
thence North 64 Degrees 29 Minutes 07 Seconds East 276 feet
thence North 63 Degrees 28 Minutes 49 Seconds East 197 feet
thence North 64 Degrees 14 Minutes 25 Seconds East 191 feet
thence North 61 Degrees 38 Minutes 06 Seconds East 143.8 feet
thence North 34 Degrees 30 Minutes 34 Seconds East 85.5 feet
thence North 49 Degrees 01 Minutes 56 Seconds East 73 feet
thence North 68 Degrees 14 Minutes 54 Seconds East 71.9 feet
thence North 74 Degrees 39 Minutes 42 Seconds East 71 feet
thence North 72 Degrees 25 Minutes 53 Seconds East 54.3 feet
thence North 59 Degrees 27 Minutes 14 Seconds East 55.4 feet
thence North 53 Degrees 03 Minutes 53 Seconds East 82.5 feet
thence North 68 Degrees 01 Minutes 01 Seconds East 88.9 feet
thence North 85 Degrees 39 Minutes 40 Seconds East 94 feet
thence North 75 Degrees 40 Minutes 12 Seconds East 101.8 feet
thence North 63 Degrees 56 Minutes 17 Seconds East 559.3 feet
thence North 64 Degrees 11 Minutes 53 Seconds East 564.6 feet
thence North 63 Degrees 07 Minutes 12 Seconds East 356 feet
thence North 64 Degrees 32 Minutes 15 Seconds East 583.3 feet
thence North 65 Degrees 25 Minutes 49 Seconds East 255.8 feet

thence North 61 Degrees 42 Minutes 03 Seconds East 108.4 feet
thence North 63 Degrees 50 Minutes 58 Seconds East 301.3 feet
thence North 64 Degrees 21 Minutes 27 Seconds East 1013 feet
thence North 63 Degrees 15 Minutes 09 Seconds East 36.7 feet
thence North 63 Degrees 15 Minutes 04 Seconds East 39.1 feet
thence North 63 Degrees 15 Minutes 06 Seconds East 86.5 feet
thence North 64 Degrees 11 Minutes 13 Seconds East 369.9 feet
thence North 63 Degrees 26 Minutes 48 Seconds East 311.9 feet
thence North 64 Degrees 20 Minutes 43 Seconds East 383.6 feet
thence North 64 Degrees 00 Minutes 57 Seconds East 299.6 feet
thence North 64 Degrees 00 Minutes 57 Seconds East 321.9 feet
thence North 64 Degrees 38 Minutes 50 Seconds East 395.6 feet
thence North 63 Degrees 42 Minutes 18 Seconds East 262.3 feet
thence North 64 Degrees 14 Minutes 40 Seconds East 607.6 feet
thence North 65 Degrees 18 Minutes 22 Seconds East 175 feet
thence North 64 Degrees 30 Minutes 49 Seconds East 652.3 feet
thence North 63 Degrees 52 Minutes 35 Seconds East 150.8 feet
thence North 62 Degrees 50 Minutes 21 Seconds East 163.6 feet
thence North 62 Degrees 14 Minutes 55 Seconds East 366.9 feet
thence North 57 Degrees 54 Minutes 48 Seconds East 193.3 feet
thence North 53 Degrees 33 Minutes 17 Seconds East 192 feet
thence North 48 Degrees 23 Minutes 28 Seconds East 189 feet
thence North 44 Degrees 05 Minutes 23 Seconds East 186 feet
thence North 38 Degrees 33 Minutes 20 Seconds East 187.6 feet
thence North 35 Degrees 27 Minutes 57 Seconds East 180 feet
thence North 29 Degrees 09 Minutes 00 Seconds East 45 feet
thence North 29 Degrees 09 Minutes 00 Seconds East 118.9 feet
thence North 24 Degrees 52 Minutes 48 Seconds East 168.6 feet
thence North 22 Degrees 03 Minutes 31 Seconds East 175.6 feet
thence North 17 Degrees 12 Minutes 27 Seconds East 180.6 feet
thence North 12 Degrees 52 Minutes 41 Seconds East 183.6 feet
thence North 07 Degrees 46 Minutes 38 Seconds East 190.5 feet
thence North 03 Degrees 28 Minutes 30 Seconds East 197.3 feet
thence North 01 Degrees 05 Minutes 24 Seconds West 200.1 feet
thence North 04 Degrees 11 Minutes 00 Seconds West 616.4 feet
thence North 04 Degrees 43 Minutes 51 Seconds West 424.1 feet
thence North 04 Degrees 16 Minutes 52 Seconds West 429.4 feet
thence North 04 Degrees 48 Minutes 06 Seconds West 202.4 feet
thence North 04 Degrees 06 Minutes 25 Seconds West 1627.3 feet
thence North 03 Degrees 12 Minutes 11 Seconds East 207.1 feet
thence North 16 Degrees 16 Minutes 03 Seconds East 195.1 feet
thence North 27 Degrees 19 Minutes 39 Seconds East 190.7 feet
thence North 38 Degrees 42 Minutes 55 Seconds East 126.5 feet
thence North 38 Degrees 42 Minutes 55 Seconds East 59.3 feet
thence North 48 Degrees 36 Minutes 03 Seconds East 182.3 feet
thence North 60 Degrees 27 Minutes 14 Seconds East 10.1 feet
thence North 60 Degrees 27 Minutes 19 Seconds East 171.4 feet
thence North 70 Degrees 54 Minutes 29 Seconds East 168.4 feet
thence North 79 Degrees 16 Minutes 40 Seconds East 409.5 feet

thence North 80 Degrees 02 Minutes 04 Seconds East 245.2 feet
thence North 79 Degrees 38 Minutes 46 Seconds East 1018.6 feet
thence North 74 Degrees 06 Minutes 42 Seconds East 201.9 feet
thence North 67 Degrees 32 Minutes 45 Seconds East 200.4 feet
thence North 63 Degrees 36 Minutes 19 Seconds East 197.9 feet
thence North 56 Degrees 43 Minutes 07 Seconds East 202.1 feet
thence North 54 Degrees 37 Minutes 32 Seconds East 608.5 feet
thence North 53 Degrees 31 Minutes 52 Seconds East 203.1 feet
thence North 55 Degrees 53 Minutes 29 Seconds East 197.7 feet
thence North 60 Degrees 30 Minutes 51 Seconds East 198.7 feet
thence North 66 Degrees 33 Minutes 45 Seconds East 196.5 feet
thence North 72 Degrees 01 Minutes 57 Seconds East 184.1 feet
thence North 76 Degrees 37 Minutes 13 Seconds East 123.6 feet
thence North 86 Degrees 10 Minutes 16 Seconds East 26.9 feet
thence South 53 Degrees 28 Minutes 10 Seconds East 13.1 feet
thence South 13 Degrees 41 Minutes 48 Seconds West 5.4 feet
thence North 58 Degrees 49 Minutes 22 Seconds East 25.6 feet
thence North 60 Degrees 36 Minutes 21 Seconds East 3.4 feet
thence North 62 Degrees 30 Minutes 39 Seconds East 14.4 feet
thence North 77 Degrees 23 Minutes 45 Seconds East 38.6 feet
thence North 84 Degrees 31 Minutes 19 Seconds East 91.6 feet
thence North 85 Degrees 54 Minutes 23 Seconds East 125.2 feet
thence North 89 Degrees 39 Minutes 38 Seconds East 120.7 feet
thence South 87 Degrees 16 Minutes 12 Seconds East 122.5 feet
thence South 80 Degrees 21 Minutes 36 Seconds East 113.6 feet
thence South 81 Degrees 21 Minutes 18 Seconds East 84 feet
thence North 89 Degrees 39 Minutes 38 Seconds East 8.2 feet
thence North 75 Degrees 09 Minutes 37 Seconds East 19.7 feet
thence South 53 Degrees 34 Minutes 29 Seconds East 35.6 feet
thence North 89 Degrees 39 Minutes 38 Seconds East 8.2 feet
thence South 79 Degrees 27 Minutes 13 Seconds East 26.1 feet
thence South 79 Degrees 45 Minutes 07 Seconds East 107.1 feet
thence South 78 Degrees 46 Minutes 54 Seconds East 163.7 feet
thence South 78 Degrees 41 Minutes 03 Seconds East 203 feet
thence South 78 Degrees 16 Minutes 21 Seconds East 233.8 feet
thence South 78 Degrees 18 Minutes 22 Seconds East 254.9 feet
thence South 78 Degrees 50 Minutes 17 Seconds East 269.8 feet
thence South 78 Degrees 35 Minutes 04 Seconds East 281.8 feet
thence South 78 Degrees 45 Minutes 58 Seconds East 294.3 feet
thence South 78 Degrees 16 Minutes 12 Seconds East 305.9 feet
thence South 78 Degrees 47 Minutes 33 Seconds East 311.4 feet
thence South 78 Degrees 40 Minutes 04 Seconds East 316.2 feet
thence South 78 Degrees 28 Minutes 29 Seconds East 319.1 feet
thence South 78 Degrees 34 Minutes 49 Seconds East 320.3 feet
thence South 78 Degrees 29 Minutes 15 Seconds East 313.1 feet
thence South 78 Degrees 54 Minutes 32 Seconds East 306.2 feet
thence South 78 Degrees 22 Minutes 47 Seconds East 300.8 feet
thence South 78 Degrees 23 Minutes 33 Seconds East 301.1 feet
thence South 78 Degrees 30 Minutes 28 Seconds East 304 feet

thence South 78 Degrees 38 Minutes 44 Seconds East 307.5 feet
thence South 78 Degrees 45 Minutes 22 Seconds East 310.4 feet
thence South 78 Degrees 29 Minutes 49 Seconds East 311.7 feet
thence South 78 Degrees 32 Minutes 46 Seconds East 313 feet
thence South 78 Degrees 29 Minutes 49 Seconds East 311.7 feet
thence South 78 Degrees 36 Minutes 26 Seconds East 314.6 feet
thence South 78 Degrees 29 Minutes 04 Seconds East 311.4 feet
thence South 78 Degrees 54 Minutes 06 Seconds East 289.5 feet
thence South 78 Degrees 28 Minutes 31 Seconds East 272.8 feet
thence South 78 Degrees 39 Minutes 20 Seconds East 217.1 feet
thence North 83 Degrees 08 Minutes 27 Seconds East 115.6 feet
thence North 88 Degrees 50 Minutes 07 Seconds East 113.8 feet
thence South 79 Degrees 08 Minutes 17 Seconds East 135.1 feet
thence South 80 Degrees 55 Minutes 04 Seconds East 150.3 feet
thence South 83 Degrees 47 Minutes 20 Seconds East 158.2 feet
thence South 81 Degrees 02 Minutes 16 Seconds East 172.5 feet
thence South 84 Degrees 41 Minutes 22 Seconds East 183.3 feet
thence South 75 Degrees 02 Minutes 45 Seconds East 174.1 feet
thence South 71 Degrees 14 Minutes 01 Seconds East 115.3 feet
thence North 75 Degrees 20 Minutes 17 Seconds East 79.6 feet
thence North 74 Degrees 48 Minutes 08 Seconds East 83.1 feet
thence North 86 Degrees 26 Minutes 00 Seconds East 87.4 feet
thence South 71 Degrees 50 Minutes 49 Seconds East 104.5 feet
thence South 68 Degrees 12 Minutes 24 Seconds East 94.9 feet
thence South 67 Degrees 51 Minutes 14 Seconds East 107.2 feet
thence South 52 Degrees 16 Minutes 51 Seconds East 117.1 feet
thence South 57 Degrees 12 Minutes 06 Seconds East 132 feet
thence South 73 Degrees 54 Minutes 28 Seconds East 127.6 feet
thence South 56 Degrees 22 Minutes 47 Seconds East 96.9 feet
thence South 39 Degrees 01 Minutes 52 Seconds East 90.8 feet
thence South 62 Degrees 59 Minutes 03 Seconds East 117.1 feet
thence South 66 Degrees 31 Minutes 10 Seconds East 186.8 feet
thence South 65 Degrees 01 Minutes 15 Seconds East 222.5 feet
thence South 62 Degrees 29 Minutes 24 Seconds East 242.3 feet
thence South 59 Degrees 13 Minutes 29 Seconds East 257.1 feet
thence South 57 Degrees 26 Minutes 01 Seconds East 265.7 feet
thence South 55 Degrees 24 Minutes 04 Seconds East 254.9 feet
thence South 56 Degrees 00 Minutes 25 Seconds East 235.6 feet
thence South 61 Degrees 27 Minutes 27 Seconds East 210.5 feet
thence South 69 Degrees 26 Minutes 16 Seconds East 197.7 feet
thence South 77 Degrees 24 Minutes 12 Seconds East 190.5 feet
thence South 85 Degrees 04 Minutes 05 Seconds East 178.6 feet
thence North 88 Degrees 33 Minutes 49 Seconds East 171.3 feet
thence North 81 Degrees 38 Minutes 11 Seconds East 176.2 feet
thence North 74 Degrees 45 Minutes 24 Seconds East 178.6 feet
thence North 68 Degrees 53 Minutes 07 Seconds East 180.3 feet
thence North 66 Degrees 12 Minutes 07 Seconds East 189.5 feet
thence North 61 Degrees 57 Minutes 56 Seconds East 208.2 feet
thence North 57 Degrees 47 Minutes 28 Seconds East 220.6 feet

thence North 56 Degrees 30 Minutes 14 Seconds East 224.9 feet
thence North 55 Degrees 30 Minutes 04 Seconds East 222 feet
thence North 50 Degrees 40 Minutes 46 Seconds East 219 feet
thence North 44 Degrees 02 Minutes 17 Seconds East 213.4 feet
thence North 37 Degrees 31 Minutes 10 Seconds East 201.5 feet
thence North 32 Degrees 06 Minutes 33 Seconds East 188.9 feet
thence North 30 Degrees 08 Minutes 50 Seconds East 182.3 feet
thence North 26 Degrees 39 Minutes 54 Seconds East 191.5 feet
thence North 24 Degrees 50 Minutes 33 Seconds East 206.6 feet
thence North 21 Degrees 32 Minutes 38 Seconds East 213.9 feet
thence North 18 Degrees 05 Minutes 45 Seconds East 212.7 feet
thence North 16 Degrees 21 Minutes 36 Seconds East 208.9 feet
thence North 12 Degrees 43 Minutes 48 Seconds East 188.6 feet
thence North 11 Degrees 18 Minutes 15 Seconds East 165.8 feet
thence North 12 Degrees 04 Minutes 05 Seconds East 167.9 feet
thence North 15 Degrees 49 Minutes 58 Seconds East 170.8 feet
thence North 19 Degrees 27 Minutes 35 Seconds East 174.3 feet
thence North 21 Degrees 39 Minutes 27 Seconds East 178.7 feet
thence North 27 Degrees 07 Minutes 00 Seconds East 179.3 feet
thence North 30 Degrees 42 Minutes 50 Seconds East 180 feet
thence North 32 Degrees 39 Minutes 46 Seconds East 181.9 feet
thence North 34 Degrees 03 Minutes 57 Seconds East 196.8 feet
thence North 36 Degrees 04 Minutes 41 Seconds East 216.1 feet
thence North 38 Degrees 55 Minutes 12 Seconds East 220.3 feet
thence North 40 Degrees 49 Minutes 50 Seconds East 222.2 feet
thence North 41 Degrees 44 Minutes 37 Seconds East 218.8 feet
thence North 41 Degrees 31 Minutes 06 Seconds East 215.8 feet
thence North 38 Degrees 51 Minutes 14 Seconds East 220.1 feet
thence North 36 Degrees 32 Minutes 50 Seconds East 223.5 feet
thence North 34 Degrees 45 Minutes 16 Seconds East 226.5 feet
thence North 32 Degrees 00 Minutes 29 Seconds East 233 feet
thence North 31 Degrees 13 Minutes 55 Seconds East 238.7 feet
thence North 31 Degrees 09 Minutes 23 Seconds East 242.4 feet
thence North 31 Degrees 14 Minutes 30 Seconds East 234.9 feet
thence North 30 Degrees 41 Minutes 42 Seconds East 227.8 feet
thence North 31 Degrees 23 Minutes 00 Seconds East 18.5 feet
thence North 31 Degrees 23 Minutes 03 Seconds East 193.7 feet
thence North 35 Degrees 37 Minutes 21 Seconds East 190.5 feet
thence North 41 Degrees 31 Minutes 27 Seconds East 169.6 feet
thence North 45 Degrees 23 Minutes 23 Seconds East 164 feet
thence North 51 Degrees 12 Minutes 16 Seconds East 187.3 feet
thence North 57 Degrees 13 Minutes 26 Seconds East 207.9 feet
thence North 63 Degrees 17 Minutes 18 Seconds East 217.9 feet
thence North 67 Degrees 41 Minutes 35 Seconds East 210.5 feet
thence North 68 Degrees 08 Minutes 29 Seconds East 210.2 feet
thence North 68 Degrees 43 Minutes 08 Seconds East 211.1 feet
thence North 65 Degrees 40 Minutes 12 Seconds East 205.7 feet
thence North 58 Degrees 57 Minutes 47 Seconds East 205.6 feet
thence North 50 Degrees 09 Minutes 28 Seconds East 198.5 feet

thence North 42 Degrees 02 Minutes 11 Seconds East 197.6 feet
thence North 34 Degrees 46 Minutes 07 Seconds East 198.5 feet
thence North 27 Degrees 20 Minutes 19 Seconds East 196.3 feet
thence North 19 Degrees 40 Minutes 10 Seconds East 185 feet
thence North 21 Degrees 10 Minutes 04 Seconds East 178.1 feet
thence North 23 Degrees 13 Minutes 36 Seconds East 187.9 feet
thence North 24 Degrees 14 Minutes 24 Seconds East 194.8 feet
thence North 26 Degrees 29 Minutes 03 Seconds East 194.8 feet
thence North 28 Degrees 37 Minutes 13 Seconds East 193.1 feet
thence North 30 Degrees 17 Minutes 33 Seconds East 194.4 feet
thence North 32 Degrees 56 Minutes 52 Seconds East 194.3 feet
thence North 32 Degrees 22 Minutes 40 Seconds East 193 feet
thence North 33 Degrees 19 Minutes 16 Seconds East 179.3 feet
thence North 39 Degrees 00 Minutes 43 Seconds East 21.2 feet
thence North 38 Degrees 19 Minutes 12 Seconds East 147 feet
thence North 46 Degrees 47 Minutes 58 Seconds East 161.6 feet
thence North 53 Degrees 58 Minutes 53 Seconds East 154.7 feet
thence North 62 Degrees 08 Minutes 12 Seconds East 149.1 feet
thence North 69 Degrees 43 Minutes 08 Seconds East 153.9 feet
thence North 76 Degrees 58 Minutes 03 Seconds East 149.3 feet
thence North 84 Degrees 16 Minutes 15 Seconds East 139.7 feet
thence North 87 Degrees 53 Minutes 06 Seconds East 158.8 feet
thence North 87 Degrees 49 Minutes 06 Seconds East 1.7 feet
thence North 87 Degrees 49 Minutes 17 Seconds East 202.8 feet
thence North 88 Degrees 27 Minutes 24 Seconds East 234.3 feet
thence North 87 Degrees 46 Minutes 07 Seconds East 248.5 feet
thence North 88 Degrees 07 Minutes 28 Seconds East 244.8 feet
thence North 87 Degrees 37 Minutes 25 Seconds East 230.8 feet
thence South 85 Degrees 31 Minutes 08 Seconds East 136.6 feet
thence South 84 Degrees 03 Minutes 17 Seconds East 74.9 feet
thence North 68 Degrees 42 Minutes 33 Seconds East 78 feet
thence North 74 Degrees 10 Minutes 45 Seconds East 116.8 feet
thence North 77 Degrees 03 Minutes 36 Seconds East 142.9 feet
thence North 71 Degrees 35 Minutes 16 Seconds East 163.9 feet
thence North 65 Degrees 30 Minutes 19 Seconds East 188.4 feet
thence North 62 Degrees 15 Minutes 20 Seconds East 210.3 feet
thence North 64 Degrees 59 Minutes 47 Seconds East 212.3 feet
thence North 68 Degrees 47 Minutes 08 Seconds East 207.1 feet
thence North 73 Degrees 08 Minutes 21 Seconds East 201.9 feet
thence North 77 Degrees 00 Minutes 21 Seconds East 194.7 feet
thence North 78 Degrees 18 Minutes 44 Seconds East 193.4 feet
thence North 78 Degrees 46 Minutes 42 Seconds East 189.4 feet
thence North 83 Degrees 14 Minutes 58 Seconds East 176.3 feet
thence South 86 Degrees 45 Minutes 48 Seconds East 131.5 feet
thence North 79 Degrees 29 Minutes 05 Seconds East 65 feet
thence North 72 Degrees 01 Minutes 48 Seconds East 81.2 feet
thence North 61 Degrees 34 Minutes 43 Seconds East 122 feet
thence North 78 Degrees 03 Minutes 23 Seconds East 163.1 feet
thence North 78 Degrees 40 Minutes 46 Seconds East 223.9 feet

thence North 78 Degrees 47 Minutes 18 Seconds East 260.9 feet
thence North 78 Degrees 34 Minutes 44 Seconds East 290.2 feet
thence North 78 Degrees 45 Minutes 44 Seconds East 286.3 feet
thence North 78 Degrees 55 Minutes 47 Seconds East 182.9 feet
thence North 78 Degrees 55 Minutes 46 Seconds East 46.1 feet
thence North 78 Degrees 23 Minutes 56 Seconds East 226.8 feet
thence North 78 Degrees 37 Minutes 55 Seconds East 248.7 feet
thence North 78 Degrees 56 Minutes 57 Seconds East 79.6 feet
thence North 78 Degrees 56 Minutes 56 Seconds East 185.2 feet
thence North 78 Degrees 46 Minutes 29 Seconds East 269.2 feet
thence North 78 Degrees 47 Minutes 16 Seconds East 269.6 feet
thence North 78 Degrees 38 Minutes 44 Seconds East 274.7 feet
thence North 78 Degrees 32 Minutes 03 Seconds East 280.5 feet
thence North 78 Degrees 52 Minutes 33 Seconds East 280.5 feet
thence North 78 Degrees 41 Minutes 42 Seconds East 267.3 feet
thence North 78 Degrees 38 Minutes 32 Seconds East 214.6 feet
thence North 64 Degrees 13 Minutes 31 Seconds East 141.3 feet
thence North 66 Degrees 30 Minutes 47 Seconds East 96 feet
thence North 73 Degrees 36 Minutes 21 Seconds East 47.4 feet
thence North 76 Degrees 39 Minutes 56 Seconds East 87.5 feet
thence North 79 Degrees 33 Minutes 33 Seconds East 140.3 feet
thence South 78 Degrees 12 Minutes 49 Seconds East 126.5 feet
thence North 82 Degrees 47 Minutes 35 Seconds East 153.6 feet
thence North 78 Degrees 35 Minutes 48 Seconds East 239.3 feet
thence North 78 Degrees 53 Minutes 18 Seconds East 280.8 feet
thence North 78 Degrees 38 Minutes 12 Seconds East 308.8 feet
thence North 78 Degrees 19 Minutes 39 Seconds East 325.5 feet
thence North 79 Degrees 04 Minutes 02 Seconds East 303.4 feet
thence North 78 Degrees 43 Minutes 40 Seconds East 302.7 feet
thence North 78 Degrees 52 Minutes 33 Seconds East 206.3 feet
thence North 78 Degrees 52 Minutes 33 Seconds East 109.3 feet
thence North 78 Degrees 43 Minutes 53 Seconds East 328.8 feet
thence North 78 Degrees 47 Minutes 40 Seconds East 323.7 feet
thence North 78 Degrees 40 Minutes 07 Seconds East 301.1 feet
thence North 78 Degrees 45 Minutes 48 Seconds East 249.9 feet
thence North 78 Degrees 25 Minutes 13 Seconds East 210.4 feet
thence North 79 Degrees 00 Minutes 03 Seconds East 204 feet
thence North 78 Degrees 57 Minutes 22 Seconds East 219 feet
thence North 77 Degrees 15 Minutes 10 Seconds East 16.8 feet
thence North 79 Degrees 10 Minutes 07 Seconds East 18 feet
thence North 78 Degrees 53 Minutes 51 Seconds East 202 feet
thence North 78 Degrees 15 Minutes 11 Seconds East 265.4 feet
thence North 78 Degrees 41 Minutes 04 Seconds East 275.7 feet
thence North 78 Degrees 50 Minutes 25 Seconds East 270.9 feet
thence North 78 Degrees 43 Minutes 18 Seconds East 268 feet
thence North 78 Degrees 30 Minutes 47 Seconds East 271.5 feet
thence North 77 Degrees 05 Minutes 34 Seconds East 263.8 feet
thence North 76 Degrees 21 Minutes 18 Seconds East 249.5 feet
thence North 74 Degrees 15 Minutes 34 Seconds East 260.6 feet

thence North 73 Degrees 27 Minutes 36 Seconds East 263.4 feet
thence North 72 Degrees 03 Minutes 29 Seconds East 271.2 feet
thence North 70 Degrees 26 Minutes 40 Seconds East 274.1 feet
thence North 69 Degrees 02 Minutes 00 Seconds East 279.4 feet
thence North 67 Degrees 27 Minutes 24 Seconds East 112.5 feet
thence North 67 Degrees 27 Minutes 24 Seconds East 165.3 feet
thence North 67 Degrees 17 Minutes 31 Seconds East 258.6 feet
thence North 66 Degrees 42 Minutes 17 Seconds East 172.4 feet
thence North 42 Degrees 38 Minutes 40 Seconds East 112.1 feet
thence North 44 Degrees 39 Minutes 36 Seconds East 97.4 feet
thence North 85 Degrees 42 Minutes 54 Seconds East 95.4 feet
thence South 87 Degrees 51 Minutes 52 Seconds East 113.9 feet
thence North 67 Degrees 12 Minutes 46 Seconds East 167.5 feet
thence North 66 Degrees 48 Minutes 51 Seconds East 223.9 feet
thence North 66 Degrees 41 Minutes 26 Seconds East 248 feet
thence North 66 Degrees 51 Minutes 26 Seconds East 237 feet
thence North 66 Degrees 20 Minutes 33 Seconds East 186.5 feet
thence North 59 Degrees 49 Minutes 28 Seconds East 128.6 feet
thence North 47 Degrees 08 Minutes 26 Seconds East 128.6 feet
thence North 61 Degrees 33 Minutes 31 Seconds East 114.9 feet
thence North 88 Degrees 43 Minutes 59 Seconds East 101.4 feet
thence North 86 Degrees 19 Minutes 11 Seconds East 84.5 feet
thence North 68 Degrees 31 Minutes 00 Seconds East 127.3 feet
thence North 67 Degrees 02 Minutes 25 Seconds East 174.9 feet
thence North 66 Degrees 38 Minutes 29 Seconds East 192.1 feet
thence North 67 Degrees 03 Minutes 48 Seconds East 188.7 feet
thence North 66 Degrees 33 Minutes 27 Seconds East 179.8 feet
thence North 59 Degrees 18 Minutes 27 Seconds East 168.8 feet
thence North 62 Degrees 47 Minutes 58 Seconds East 170.6 feet
thence North 63 Degrees 40 Minutes 15 Seconds East 175.2 feet
thence North 67 Degrees 24 Minutes 23 Seconds East 169.8 feet
thence South 88 Degrees 59 Minutes 19 Seconds East 69.6 feet
thence North 84 Degrees 03 Minutes 39 Seconds East 50.4 feet
thence North 66 Degrees 04 Minutes 42 Seconds East 135.3 feet
thence North 66 Degrees 23 Minutes 14 Seconds East 199.3 feet
thence North 66 Degrees 25 Minutes 54 Seconds East 166.4 feet
thence North 66 Degrees 48 Minutes 43 Seconds East 126.7 feet
thence North 66 Degrees 37 Minutes 14 Seconds East 155.1 feet
thence North 66 Degrees 46 Minutes 19 Seconds East 151 feet
thence North 66 Degrees 08 Minutes 55 Seconds East 173.5 feet
thence North 67 Degrees 22 Minutes 28 Seconds East 173 feet
thence North 66 Degrees 32 Minutes 45 Seconds East 175.5 feet
thence North 66 Degrees 35 Minutes 23 Seconds East 96.3 feet
thence North 68 Degrees 41 Minutes 22 Seconds East 47.5 feet
thence North 68 Degrees 41 Minutes 22 Seconds East 53.3 feet
thence North 66 Degrees 11 Minutes 52 Seconds East 103 feet
thence North 66 Degrees 28 Minutes 41 Seconds East 149.2 feet
thence North 68 Degrees 08 Minutes 10 Seconds East 188.7 feet
thence North 71 Degrees 27 Minutes 06 Seconds East 183.7 feet

thence North 76 Degrees 29 Minutes 01 Seconds East 201.5 feet
thence North 79 Degrees 25 Minutes 52 Seconds East 221.7 feet
thence North 84 Degrees 27 Minutes 56 Seconds East 199.3 feet
thence North 88 Degrees 06 Minutes 43 Seconds East 182.1 feet
thence North 89 Degrees 11 Minutes 36 Seconds East 201.4 feet
thence North 89 Degrees 39 Minutes 36 Seconds East 200.8 feet
thence North 88 Degrees 44 Minutes 36 Seconds East 205.1 feet
thence North 85 Degrees 19 Minutes 06 Seconds East 151.7 feet
thence North 58 Degrees 22 Minutes 56 Seconds East 82.1 feet
thence North 58 Degrees 54 Minutes 36 Seconds East 60.3 feet
thence North 50 Degrees 09 Minutes 51 Seconds East 108.8 feet
thence North 53 Degrees 32 Minutes 26 Seconds East 75.1 feet
thence North 80 Degrees 29 Minutes 52 Seconds East 41.2 feet
thence South 64 Degrees 44 Minutes 36 Seconds East 60.7 feet
thence South 66 Degrees 26 Minutes 40 Seconds East 113.4 feet
thence South 70 Degrees 15 Minutes 32 Seconds East 148.1 feet
thence North 81 Degrees 02 Minutes 40 Seconds East 175.2 feet
thence North 77 Degrees 02 Minutes 03 Seconds East 210.1 feet
thence North 74 Degrees 57 Minutes 32 Seconds East 226.2 feet
thence North 72 Degrees 42 Minutes 01 Seconds East 230.3 feet
thence North 72 Degrees 41 Minutes 55 Seconds East 11.5 feet
thence North 70 Degrees 00 Minutes 22 Seconds East 248.7 feet
thence North 67 Degrees 55 Minutes 40 Seconds East 252.5 feet
thence North 65 Degrees 00 Minutes 11 Seconds East 255.6 feet
thence North 63 Degrees 50 Minutes 20 Seconds East 33.9 feet
thence North 62 Degrees 26 Minutes 30 Seconds East 218.8 feet
thence North 59 Degrees 38 Minutes 25 Seconds East 245.9 feet
thence North 57 Degrees 46 Minutes 52 Seconds East 236 feet
thence North 55 Degrees 37 Minutes 56 Seconds East 231.6 feet
thence North 54 Degrees 30 Minutes 21 Seconds East 137 feet
thence North 54 Degrees 30 Minutes 21 Seconds East 90.9 feet
thence North 55 Degrees 07 Minutes 34 Seconds East 228.6 feet
thence North 54 Degrees 12 Minutes 59 Seconds East 231.9 feet
thence North 54 Degrees 50 Minutes 40 Seconds East 227 feet
thence North 54 Degrees 27 Minutes 45 Seconds East 224.8 feet
thence North 54 Degrees 37 Minutes 08 Seconds East 220 feet
thence North 55 Degrees 14 Minutes 30 Seconds East 214.7 feet
thence North 54 Degrees 45 Minutes 27 Seconds East 206.4 feet
thence North 54 Degrees 35 Minutes 16 Seconds East 211.2 feet
thence North 54 Degrees 44 Minutes 56 Seconds East 209.2 feet
thence North 54 Degrees 24 Minutes 03 Seconds East 196.1 feet
thence North 54 Degrees 42 Minutes 02 Seconds East 188.9 feet
thence North 54 Degrees 46 Minutes 05 Seconds East 169.2 feet
thence North 39 Degrees 27 Minutes 56 Seconds East 102.5 feet
thence North 37 Degrees 52 Minutes 49 Seconds East 100.2 feet
thence North 34 Degrees 43 Minutes 18 Seconds East 110.2 feet
thence North 51 Degrees 28 Minutes 56 Seconds East 103.5 feet
thence South 81 Degrees 12 Minutes 23 Seconds East 103.3 feet
thence North 69 Degrees 35 Minutes 06 Seconds East 105.1 feet

thence North 54 Degrees 57 Minutes 28 Seconds East 170 feet
thence North 54 Degrees 46 Minutes 56 Seconds East 215.1 feet
thence North 54 Degrees 45 Minutes 54 Seconds East 238 feet
thence North 54 Degrees 20 Minutes 10 Seconds East 255.3 feet
thence North 54 Degrees 52 Minutes 26 Seconds East 261.6 feet
thence North 54 Degrees 50 Minutes 26 Seconds East 258.5 feet
thence North 54 Degrees 27 Minutes 09 Seconds East 264.6 feet
thence North 54 Degrees 55 Minutes 38 Seconds East 285 feet
thence North 54 Degrees 45 Minutes 04 Seconds East 295.2 feet
thence North 54 Degrees 12 Minutes 01 Seconds East 279.9 feet
thence North 54 Degrees 35 Minutes 42 Seconds East 254.1 feet
thence North 54 Degrees 29 Minutes 00 Seconds East 242 feet
thence North 55 Degrees 01 Minutes 16 Seconds East 230.9 feet
thence North 54 Degrees 44 Minutes 58 Seconds East 226.4 feet
thence North 55 Degrees 23 Minutes 19 Seconds East 224.3 feet
thence North 53 Degrees 58 Minutes 54 Seconds East 233.4 feet
thence North 54 Degrees 53 Minutes 59 Seconds East 238.8 feet
thence North 54 Degrees 42 Minutes 45 Seconds East 194.3 feet
thence North 54 Degrees 42 Minutes 46 Seconds East 46.3 feet
thence North 54 Degrees 37 Minutes 01 Seconds East 242.8 feet
thence North 54 Degrees 10 Minutes 01 Seconds East 243 feet
thence North 55 Degrees 09 Minutes 04 Seconds East 222.9 feet
thence North 55 Degrees 01 Minutes 56 Seconds East 228 feet
thence North 54 Degrees 38 Minutes 11 Seconds East 246.4 feet
thence North 54 Degrees 32 Minutes 13 Seconds East 247.5 feet
thence North 54 Degrees 50 Minutes 17 Seconds East 244.2 feet
thence North 54 Degrees 42 Minutes 45 Seconds East 240.5 feet
thence North 54 Degrees 15 Minutes 35 Seconds East 237.9 feet
thence North 54 Degrees 59 Minutes 22 Seconds East 239.3 feet
thence North 54 Degrees 41 Minutes 09 Seconds East 251.8 feet
thence North 54 Degrees 45 Minutes 01 Seconds East 260.8 feet
thence North 54 Degrees 14 Minutes 57 Seconds East 257.6 feet
thence North 54 Degrees 53 Minutes 59 Seconds East 238.8 feet
thence North 54 Degrees 55 Minutes 32 Seconds East 244.7 feet
thence North 54 Degrees 40 Minutes 47 Seconds East 254.6 feet
thence North 54 Degrees 38 Minutes 56 Seconds East 248.7 feet
thence North 54 Degrees 47 Minutes 10 Seconds East 246.7 feet
thence North 54 Degrees 45 Minutes 53 Seconds East 238 feet
thence North 56 Degrees 18 Minutes 33 Seconds East 214.8 feet
thence North 56 Degrees 39 Minutes 20 Seconds East 159.6 feet
thence North 57 Degrees 35 Minutes 40 Seconds East 166.8 feet
thence North 58 Degrees 09 Minutes 08 Seconds East 75.9 feet
thence North 58 Degrees 09 Minutes 07 Seconds East 84.2 feet
thence North 60 Degrees 15 Minutes 49 Seconds East 160.4 feet
thence North 60 Degrees 36 Minutes 18 Seconds East 179 feet
thence North 55 Degrees 10 Minutes 10 Seconds East 156.4 feet
thence North 41 Degrees 46 Minutes 06 Seconds East 115 feet
thence North 62 Degrees 10 Minutes 08 Seconds East 81.7 feet
thence North 62 Degrees 46 Minutes 43 Seconds East 79.8 feet

thence North 57 Degrees 12 Minutes 09 Seconds East 101.5 feet
thence North 62 Degrees 16 Minutes 20 Seconds East 92 feet
thence North 70 Degrees 04 Minutes 02 Seconds East 102.7 feet
thence North 87 Degrees 59 Minutes 05 Seconds East 112.2 feet
thence North 68 Degrees 16 Minutes 19 Seconds East 134.9 feet
thence North 66 Degrees 08 Minutes 19 Seconds East 168.5 feet
thence North 66 Degrees 00 Minutes 42 Seconds East 175.8 feet
thence North 68 Degrees 27 Minutes 07 Seconds East 158.7 feet
thence North 67 Degrees 56 Minutes 51 Seconds East 156.1 feet
thence North 69 Degrees 59 Minutes 52 Seconds East 159.9 feet
thence North 83 Degrees 31 Minutes 46 Seconds East 138.2 feet
thence North 63 Degrees 48 Minutes 14 Seconds East 94.8 feet
thence North 59 Degrees 54 Minutes 53 Seconds East 121.7 feet
thence North 71 Degrees 15 Minutes 34 Seconds East 170.4 feet
thence North 71 Degrees 28 Minutes 04 Seconds East 195.5 feet
thence North 71 Degrees 58 Minutes 39 Seconds East 205.2 feet
thence North 71 Degrees 50 Minutes 15 Seconds East 203.7 feet
thence North 71 Degrees 37 Minutes 08 Seconds East 196 feet
thence North 64 Degrees 33 Minutes 54 Seconds East 131.5 feet
thence North 45 Degrees 14 Minutes 28 Seconds East 91.4 feet
thence North 77 Degrees 43 Minutes 49 Seconds East 95.2 feet
thence South 88 Degrees 46 Minutes 08 Seconds East 131.6 feet
thence North 72 Degrees 52 Minutes 08 Seconds East 177.2 feet
thence North 71 Degrees 23 Minutes 27 Seconds East 214.5 feet
thence North 71 Degrees 44 Minutes 35 Seconds East 229.3 feet
thence North 71 Degrees 03 Minutes 04 Seconds East 205.6 feet
thence North 53 Degrees 57 Minutes 10 Seconds East 129.3 feet
thence North 67 Degrees 55 Minutes 25 Seconds East 106.3 feet
thence South 89 Degrees 32 Minutes 48 Seconds East 118.4 feet
thence North 75 Degrees 18 Minutes 27 Seconds East 158.8 feet
thence North 71 Degrees 35 Minutes 26 Seconds East 227.4 feet
thence North 71 Degrees 30 Minutes 44 Seconds East 262.6 feet
thence North 71 Degrees 30 Minutes 47 Seconds East 6 feet
thence North 72 Degrees 06 Minutes 40 Seconds East 147.4 feet
thence North 72 Degrees 06 Minutes 39 Seconds East 140.9 feet
thence North 71 Degrees 52 Minutes 07 Seconds East 295.3 feet
thence North 71 Degrees 17 Minutes 01 Seconds East 301.8 feet
thence North 71 Degrees 48 Minutes 33 Seconds East 305 feet
thence North 71 Degrees 52 Minutes 07 Seconds East 295.3 feet
thence North 71 Degrees 40 Minutes 33 Seconds East 302.8 feet
thence North 71 Degrees 27 Minutes 03 Seconds East 315 feet
thence North 71 Degrees 51 Minutes 46 Seconds East 316.6 feet
thence North 71 Degrees 35 Minutes 56 Seconds East 301.6 feet
thence North 71 Degrees 55 Minutes 56 Seconds East 285.5 feet
thence North 71 Degrees 59 Minutes 10 Seconds East 70.2 feet
thence North 71 Degrees 38 Minutes 05 Seconds East 217.3 feet
thence North 71 Degrees 26 Minutes 18 Seconds East 278 feet
thence North 71 Degrees 20 Minutes 27 Seconds East 255.7 feet
thence North 71 Degrees 52 Minutes 06 Seconds East 230.8 feet

thence North 72 Degrees 13 Minutes 43 Seconds East 219 feet
thence North 71 Degrees 38 Minutes 52 Seconds East 238.7 feet
thence North 71 Degrees 27 Minutes 37 Seconds East 252.1 feet
thence North 71 Degrees 34 Minutes 34 Seconds East 253.7 feet
thence North 71 Degrees 55 Minutes 02 Seconds East 274.5 feet
thence North 71 Degrees 22 Minutes 00 Seconds East 292.7 feet
thence North 71 Degrees 26 Minutes 49 Seconds East 95.3 feet
thence North 71 Degrees 26 Minutes 49 Seconds East 198.6 feet
thence North 66 Degrees 22 Minutes 44 Seconds East 120.4 feet
thence North 66 Degrees 48 Minutes 52 Seconds East 160.6 feet
thence North 60 Degrees 57 Minutes 17 Seconds East 286.9 feet
thence North 55 Degrees 18 Minutes 04 Seconds East 296.5 feet
thence North 49 Degrees 08 Minutes 20 Seconds East 303 feet
thence North 43 Degrees 20 Minutes 09 Seconds East 281.2 feet
thence North 37 Degrees 45 Minutes 04 Seconds East 258.4 feet
thence North 33 Degrees 17 Minutes 16 Seconds East 254.1 feet
thence North 27 Degrees 34 Minutes 47 Seconds East 254.3 feet
thence North 22 Degrees 49 Minutes 39 Seconds East 242.7 feet
thence North 17 Degrees 19 Minutes 37 Seconds East 232.4 feet
thence North 15 Degrees 44 Minutes 50 Seconds East 235.6 feet
thence North 14 Degrees 42 Minutes 07 Seconds East 54.4 feet
thence North 14 Degrees 47 Minutes 00 Seconds East 188.6 feet
thence North 14 Degrees 39 Minutes 48 Seconds East 249.6 feet
thence North 14 Degrees 52 Minutes 32 Seconds East 255 feet
thence North 14 Degrees 53 Minutes 21 Seconds East 263.5 feet
thence North 14 Degrees 40 Minutes 57 Seconds East 148.9 feet
thence North 14 Degrees 40 Minutes 57 Seconds East 114.3 feet
thence North 14 Degrees 59 Minutes 01 Seconds East 261.9 feet
thence North 14 Degrees 46 Minutes 46 Seconds East 256.6 feet
thence North 14 Degrees 48 Minutes 15 Seconds East 254.9 feet
thence North 15 Degrees 05 Minutes 19 Seconds East 255.3 feet
thence North 15 Degrees 02 Minutes 07 Seconds East 258.6 feet
thence North 14 Degrees 56 Minutes 22 Seconds East 260.2 feet
thence North 14 Degrees 55 Minutes 35 Seconds East 270.4 feet
thence North 14 Degrees 44 Minutes 54 Seconds East 268.4 feet
thence North 14 Degrees 55 Minutes 58 Seconds East 265.3 feet
thence North 14 Degrees 56 Minutes 22 Seconds East 260.2 feet
thence North 14 Degrees 49 Minutes 29 Seconds East 258.3 feet
thence North 15 Degrees 03 Minutes 12 Seconds East 248.4 feet
thence North 14 Degrees 51 Minutes 38 Seconds East 246.5 feet
thence North 14 Degrees 52 Minutes 20 Seconds East 236.3 feet
thence North 15 Degrees 11 Minutes 57 Seconds East 248.6 feet
thence North 14 Degrees 34 Minutes 02 Seconds East 261.4 feet
thence North 15 Degrees 01 Minutes 06 Seconds East 268.8 feet
thence North 14 Degrees 57 Minutes 28 Seconds East 263.6 feet
thence North 15 Degrees 03 Minutes 42 Seconds East 256.9 feet
thence North 14 Degrees 54 Minutes 26 Seconds East 248.2 feet
thence North 10 Degrees 21 Minutes 19 Seconds East 119.8 feet
thence North 10 Degrees 21 Minutes 19 Seconds East 120.5 feet

thence North 02 Degrees 51 Minutes 39 Seconds East 234.9 feet
thence North 06 Degrees 55 Minutes 22 Seconds West 214.7 feet
thence North 15 Degrees 25 Minutes 11 Seconds West 205.6 feet
thence North 22 Degrees 48 Minutes 53 Seconds West 207.7 feet
thence North 24 Degrees 09 Minutes 05 Seconds West 225.9 feet
thence North 23 Degrees 29 Minutes 22 Seconds West 246.2 feet
thence North 24 Degrees 07 Minutes 03 Seconds West 256.3 feet
thence North 24 Degrees 33 Minutes 09 Seconds West 260.8 feet
thence North 24 Degrees 24 Minutes 20 Seconds West 262.3 feet
thence North 24 Degrees 07 Minutes 06 Seconds West 247.4 feet
thence North 23 Degrees 06 Minutes 32 Seconds West 234.8 feet
thence North 23 Degrees 08 Minutes 48 Seconds West 226 feet
thence North 24 Degrees 08 Minutes 16 Seconds West 218.7 feet
thence North 23 Degrees 53 Minutes 36 Seconds West 209.4 feet
thence North 23 Degrees 27 Minutes 30 Seconds West 212.2 feet
thence North 24 Degrees 37 Minutes 41 Seconds West 217.8 feet
thence North 25 Degrees 27 Minutes 39 Seconds West 221 feet
thence North 24 Degrees 40 Minutes 56 Seconds West 226.8 feet
thence North 23 Degrees 46 Minutes 56 Seconds West 234.2 feet
thence North 19 Degrees 41 Minutes 11 Seconds West 241.7 feet
thence North 10 Degrees 56 Minutes 47 Seconds West 235.3 feet
thence North 02 Degrees 02 Minutes 08 Seconds West 233 feet
thence North 05 Degrees 48 Minutes 18 Seconds East 235.9 feet
thence North 11 Degrees 30 Minutes 17 Seconds East 188.9 feet
thence North 11 Degrees 30 Minutes 19 Seconds East 17.2 feet
thence North 12 Degrees 08 Minutes 50 Seconds East 153.2 feet
thence North 24 Degrees 29 Minutes 22 Seconds East 140.6 feet
thence North 37 Degrees 10 Minutes 11 Seconds East 140.6 feet
thence North 37 Degrees 04 Minutes 43 Seconds East 177.6 feet
thence North 33 Degrees 38 Minutes 28 Seconds East 213.6 feet
thence North 34 Degrees 03 Minutes 34 Seconds East 234.6 feet
thence North 34 Degrees 31 Minutes 19 Seconds East 239.9 feet
thence North 34 Degrees 29 Minutes 37 Seconds East 245.8 feet
thence North 34 Degrees 11 Minutes 57 Seconds East 239 feet
thence North 34 Degrees 11 Minutes 01 Seconds East 231 feet
thence North 35 Degrees 07 Minutes 11 Seconds East 229.6 feet
thence North 37 Degrees 28 Minutes 30 Seconds East 226.3 feet
thence North 39 Degrees 54 Minutes 34 Seconds East 221.4 feet
thence North 44 Degrees 24 Minutes 50 Seconds East 217.6 feet
thence North 46 Degrees 23 Minutes 24 Seconds East 214.9 feet
thence North 48 Degrees 43 Minutes 30 Seconds East 202.8 feet
thence North 37 Degrees 37 Minutes 47 Seconds East 170.6 feet
thence North 46 Degrees 14 Minutes 57 Seconds East 117 feet
thence North 56 Degrees 48 Minutes 33 Seconds East 99.2 feet
thence North 60 Degrees 02 Minutes 36 Seconds East 143.4 feet
thence North 67 Degrees 53 Minutes 54 Seconds East 168.1 feet
thence North 63 Degrees 02 Minutes 56 Seconds East 190.4 feet
thence North 63 Degrees 19 Minutes 14 Seconds East 221.8 feet
thence North 66 Degrees 47 Minutes 21 Seconds East 232.2 feet

thence North 68 Degrees 48 Minutes 13 Seconds East 206.5 feet
thence North 68 Degrees 48 Minutes 10 Seconds East 14.7 feet
thence North 77 Degrees 16 Minutes 22 Seconds East 198.8 feet
thence North 82 Degrees 19 Minutes 45 Seconds East 205.7 feet
thence South 89 Degrees 51 Minutes 59 Seconds East 197.8 feet
thence South 83 Degrees 37 Minutes 33 Seconds East 182.3 feet
thence North 80 Degrees 11 Minutes 45 Seconds East 10 feet
thence North 78 Degrees 00 Minutes 53 Seconds East 55.3 feet
thence North 77 Degrees 59 Minutes 56 Seconds East 42.2 feet
thence North 81 Degrees 08 Minutes 16 Seconds East 88.6 feet more or less to **the ending point at:** 41 degrees 39 minutes 10.76 seconds North Latitude and -113 degrees 12 minutes 33.84 seconds West Longitude, which can be converted to mapping accuracy State Plane Utah North Zone NAD 83 feet coordinates of X = 1,173,291.3 feet and Y = 3,766,237.3 feet.